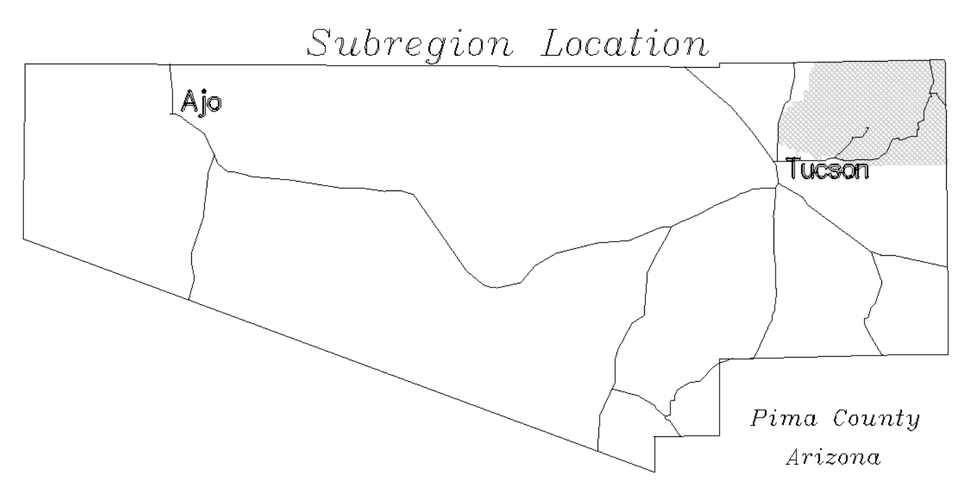

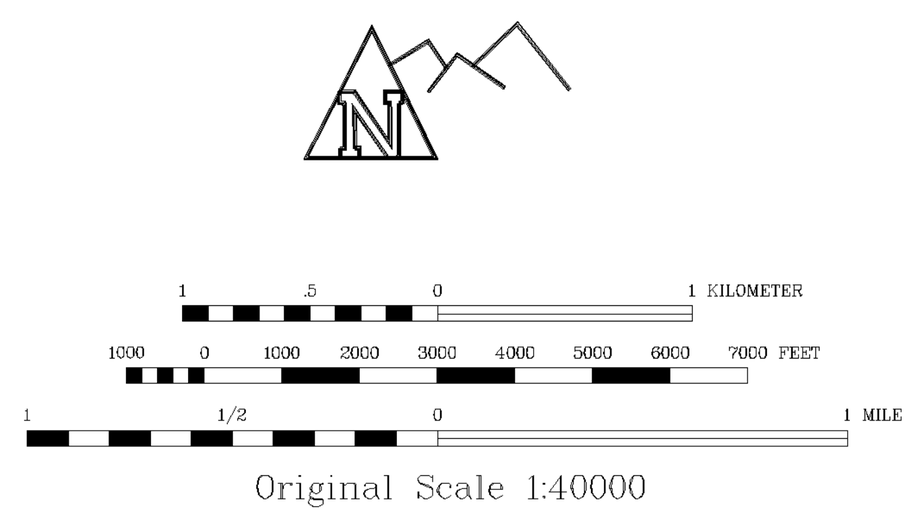

Pima County Comprehensive Land Use Plan

Planned Land Use

Catalina Foothills Subregion - Foothills Planning Area

Adopted October 13, 1992 Co7-89-02 Readopted December 18, 2001 Co7-00-20

PIMA COUNTY COMPREHENSIVE PLAN
Pima County Development Services Department
Planning Division
201 N. Stone Ave 2nd Floor
Tucson, AZ 85701
520 740 6800
520 623 5411 FAX
www.pimaxpress.com

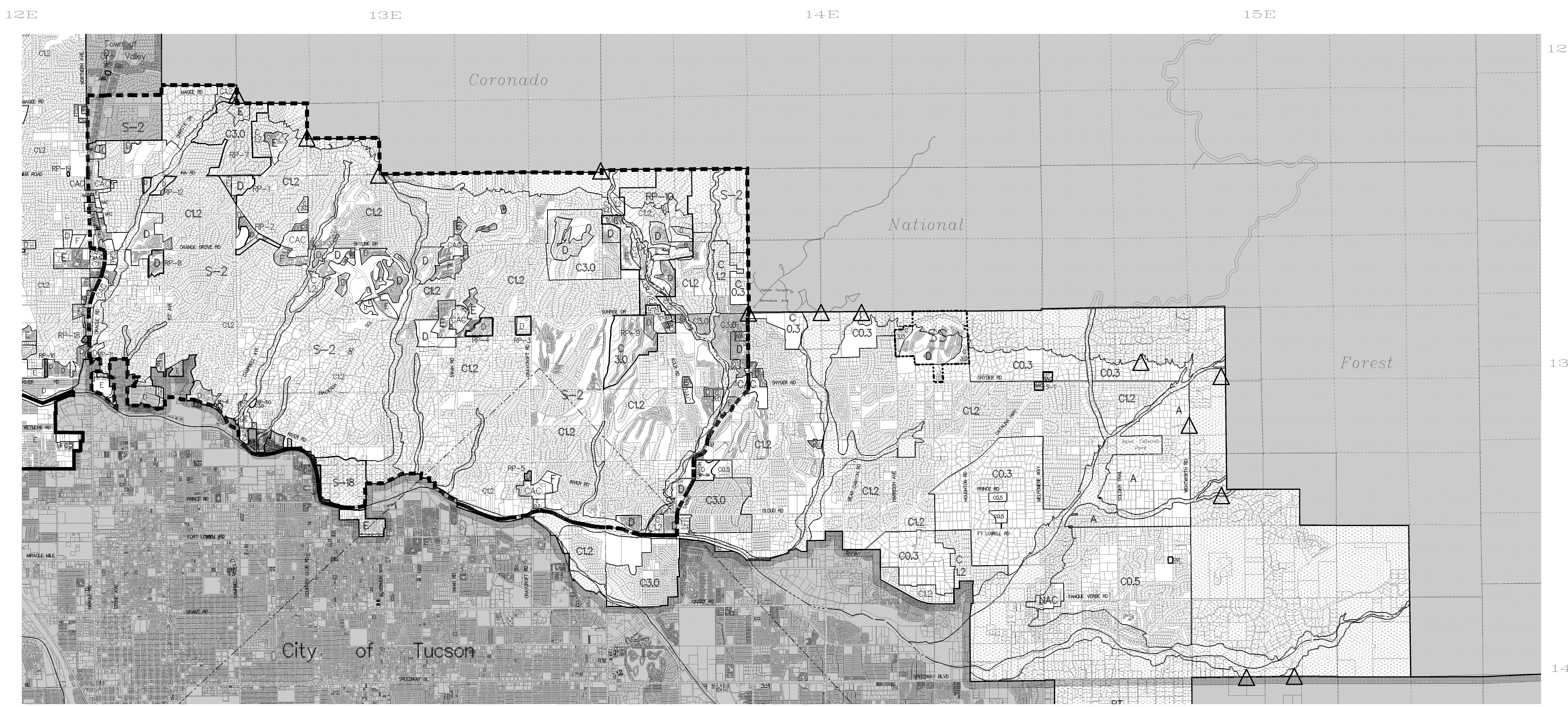

Land Use Intensity

- **REAC** Regional Activity Center
- **CAC** Community Activity Center
- **NAC** Neighborhood Activity Center
- **MFC** Multifunctional Corridor
- **F** High Intensity Urban
- **E** Medium High Intensity Urban
- **D** Medium Intensity Urban
- **C 3.0** Low Intensity Urban 3.0
- **C 1.2** Low Intensity Urban-1.2
- **C 0.5** Low Intensity Urban-0.5
- **C 0.3** Low Intensity Urban-0.3
- **RUAC** Rural Activity Center
- **RX** Rural Crossroads
- **B** Medium Intensity Rural
- **A** Low Intensity Rural
- **RP** Resource Productive / Resource Extraction
- **I** Urban Industrial
- **HI** Heavy Industrial
- **MA** Military Airport
- Resource Transition

Other Land Use

- **RP-1** Special Areas (S) and Rezoning Policy Areas (RP)
- **S-2** Large Special Areas
- Trail Access Special Area S-19
- Rural Equestrian Routes and National Historic Trail Special Area S-19
- Growth Areas
- Specific Plans
- Subregion Boundary
- DMAFB Vicinity A.R.S. 28-8461

Base Map

- Public Preserves/ Resource Conservation
- Cities and Towns
- Tribal Nations
- Sections
- Parcels