APPENDIX B

Water Surface Profiles

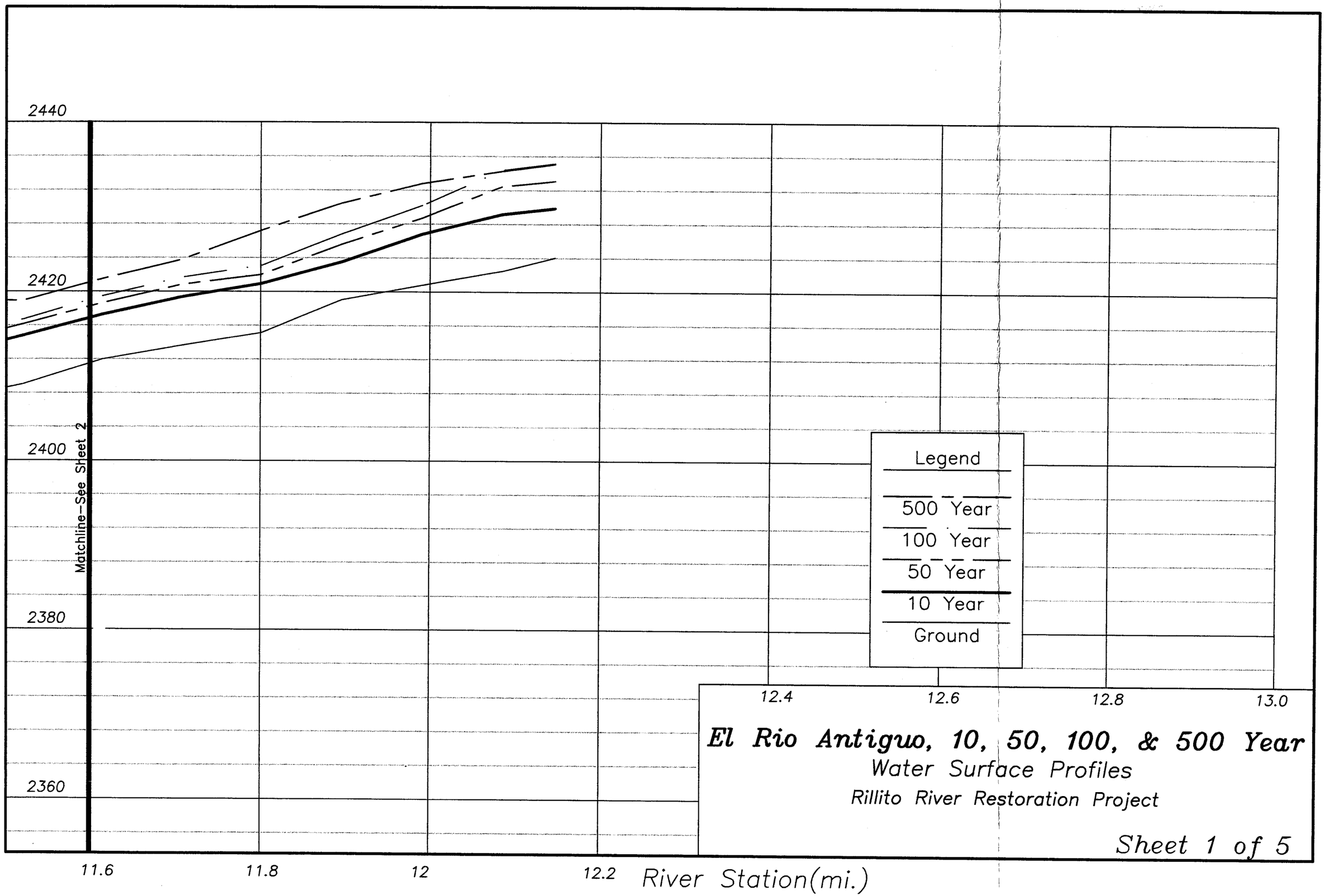
2440
2420
2400
2380
2360
Elevation(ft.)
Matchline-See Sheet 2
11.6
11.8
12
12.2
River Station(mi.)
12.4
12.6
12.8
13.0
Legend
500 Year
100 Year
50 Year
10 Year
Ground
El Rio Antiguo, 10, 50, 100, & 500 Year
Water Surface Profiles
Rillito River Restoration Project
Sheet 1 of 5

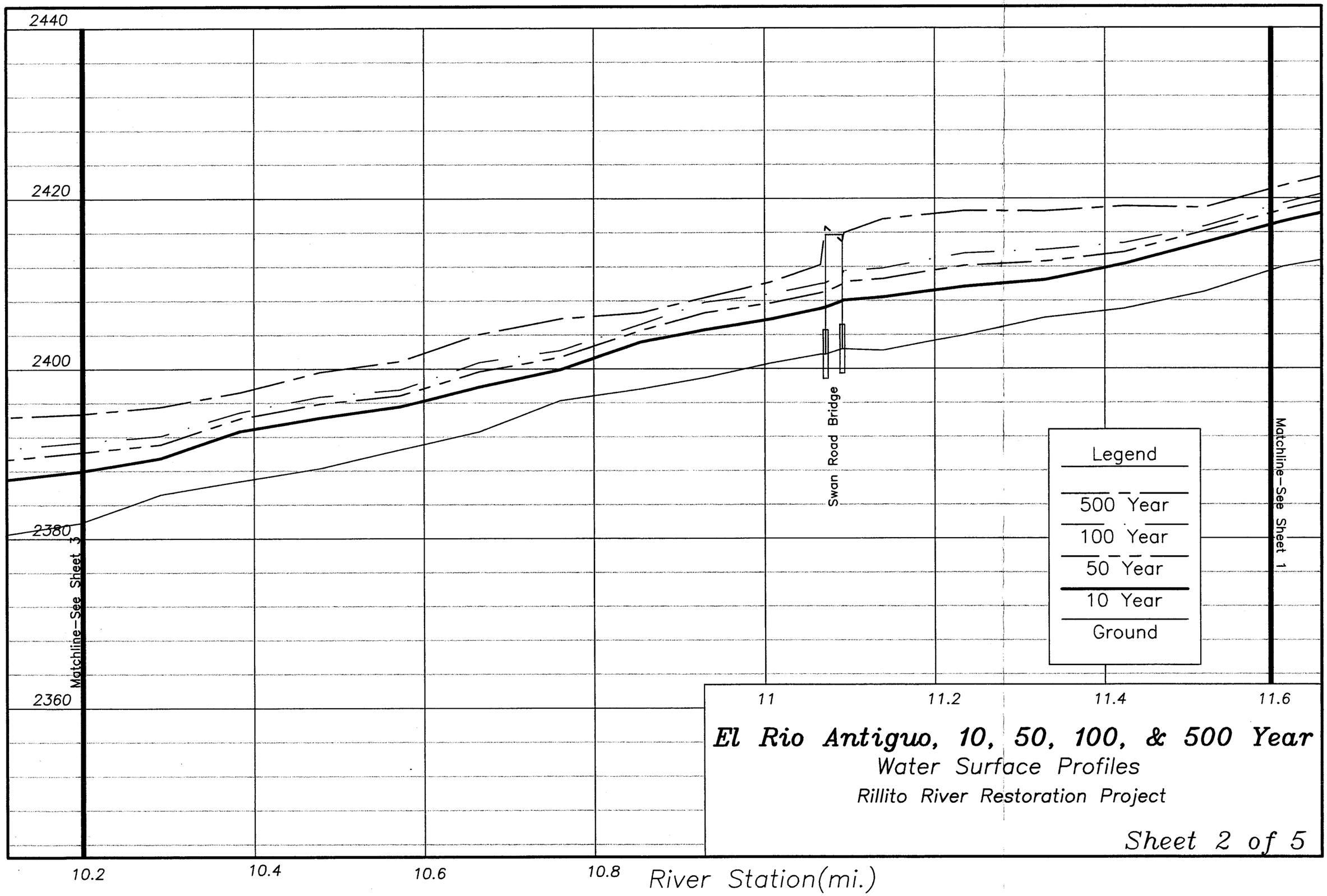
2440
2420
2400
2380
2360
Elevation(ft.)
Matchline-See Sheet 3
Swan Road Bridge
Matchline-See Sheet 1
Legend
500 Year
100 Year
50 Year
10 Year
Ground
11
11.2
11.4
11.6
10.2
10.4
10.6
10.8
River Station(mi.)
El Rio Antiguo, 10, 50, 100, & 500 Year
Water Surface Profiles
Rillito River Restoration Project
Sheet 2 of 5

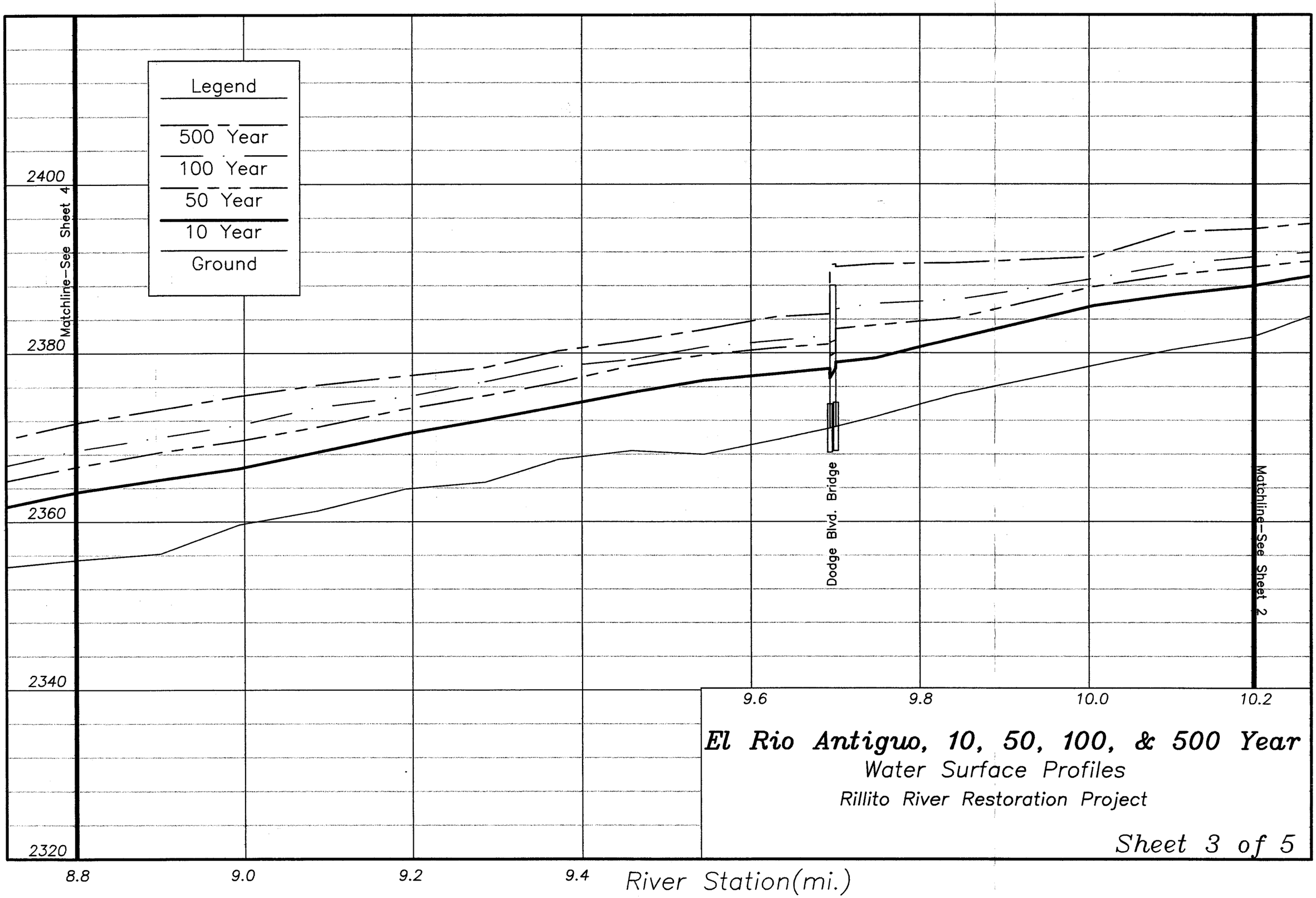

El Rio Antiguo, 10, 50, 100, & 500 Year

Water Surface Profiles

Rillito River Restoration Project

Sheet 3 of 5

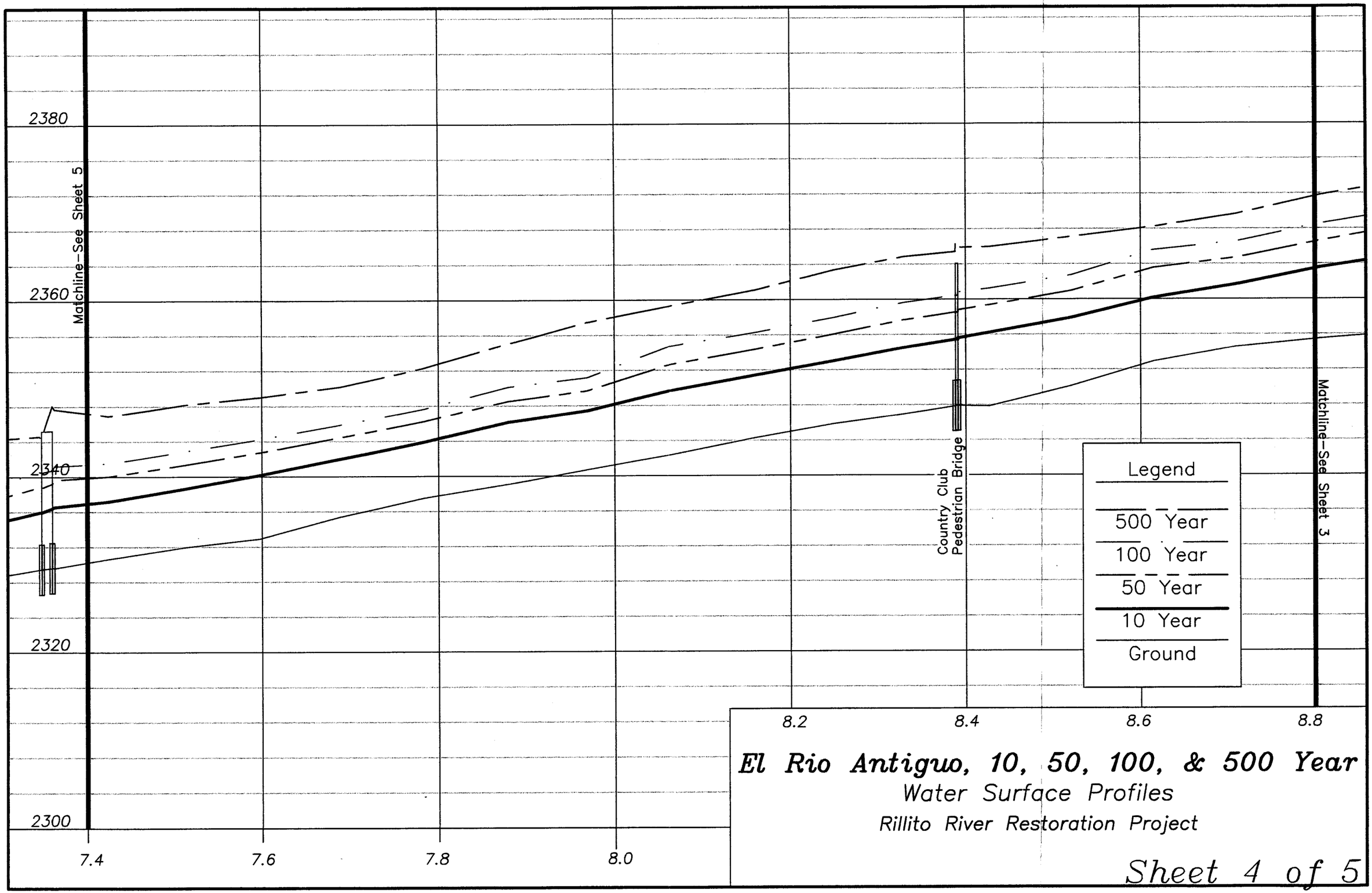
Elevation(ft.)
2380
2360
2340
2320
2300
Matchline-See Sheet 5
Country Club Pedestrian Bridge
Matchline-See Sheet 3
Legend
500 Year
100 Year
50 Year
10 Year
Ground
7.4
7.6
7.8
8.0
8.2
8.4
8.6
8.8
River Station(mi.)
El Rio Antiguo, 10, 50, 100, & 500 Year
Water Surface Profiles
Rillito River Restoration Project
Sheet 4 of 5

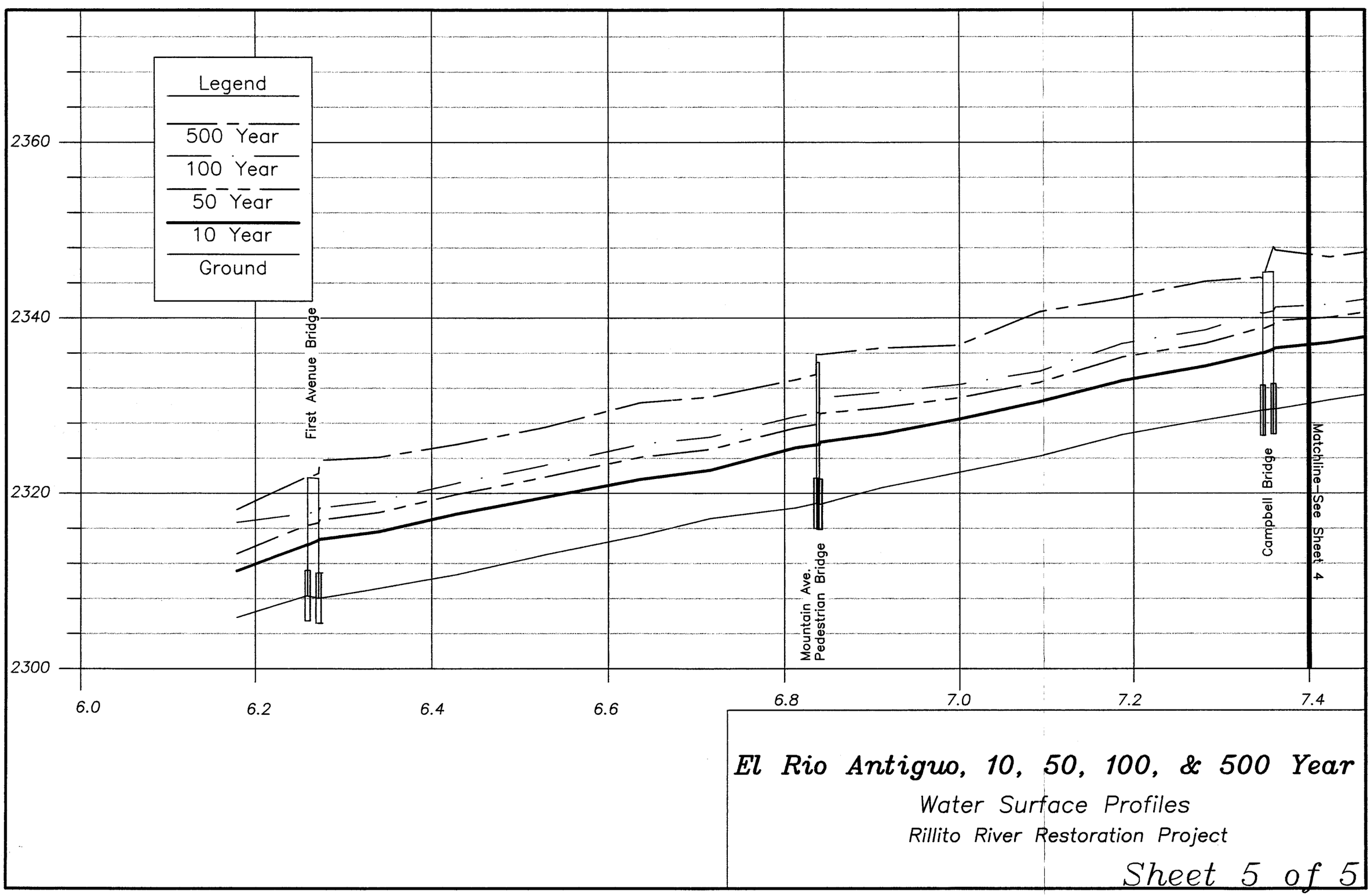

El Rio Antiguo, 10, 50, 100, & 500 Year

Water Surface Profiles

Rillito River Restoration Project

Sheet 5 of 5