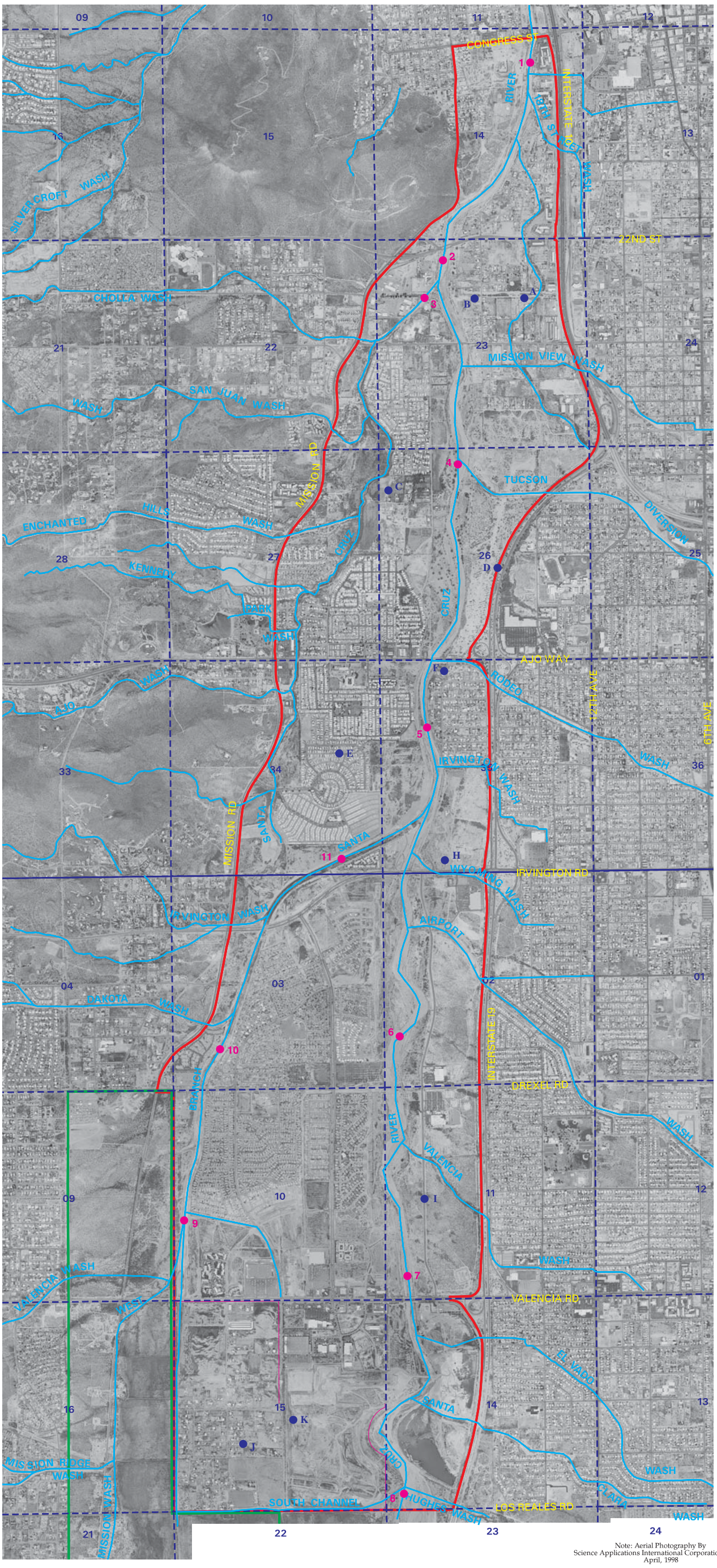

Note: Aerial Photography By
Science Applications International Corporation (SAIC)
April, 1998

Paseo de Las Iglesias Geotechnical Report

PIMA COUNTY DEPARTMENT OF TRANSPORTATION
TECHNICAL SERVICES

Pima County Technical Services
201 North Stone Avenue - 9th Floor
Tucson, Arizona 85701-1207
(520)740-6670 - FAX:(520)798-3429
http://www.dot.co.pima.az.us

The information depicted on this display is the result of digital analyses performed on a variety of databases provided and maintained by several governmental agencies. The accuracy of the information presented is limited to the collective accuracy of these databases on the date of the analysis. The Pima County Department of Transportation Technical Services Division makes no claims regarding the accuracy of the information depicted herein.

This product is subject to the Department of Transportation Technical Services Division's Use Restriction Agreement.

Washes
Study Area
Township and Range
Section Lines
ADWR Well Locations
Sediment Sampling Locations

N

0 1000 2000 3000 4000 5000 Feet

wombat/special/ward/amls/iglesias1.aml

27-NOV-2001

US Army Corps
of Engineers

Los Angeles District

Paseo de las Iglesias Environmental Restoration Study,

Tucson, Arizona

Feasibility F-3 level Geotechnical Appendix,

(an in-kind service contribution from the local sponsor: Pima County Flood Control District

Santa Cruz River channel, looking north, towards downtown Tucson near N. 22nd Street

By LMT Engineering, Inc.
180 S. Chelsea Park Place, Tucson, AZ 85748-1720

27 February 2002

Prepared Under Contract (Project No. 21563) for
Pima County Flood Control District
201 N. Stone Ave., 4th Floor, Tucson, AZ 85701-1207

Contact: Mr. Thomas Helfrich, Manager, Planning Section, Floodplain Management Division

LMT ENGINEERING, INC.

Geotechnical & Materials Engineering

180 S. Chelsea Park Place
Tucson, Arizona 85748-1720
Tel: 520/885.3344
Fax: 520/885.8218
www.lmtengineering.com
info@lmtengineering.com

February 27, 2002

Mr. Thomas J. Helfrich
Chief Hydrologist
Pima County Floodplain Management Division
201 N. Stone Ave., 4th Floor
Tucson, AZ 85701-1207

Re: Paseo de las Iglesias Environmental Restoration Study
Santa Cruz River, Congress to Los Reales
Pima County, Arizona
Pima County WO#: 4FPDLI
LMT Project No. 21563

Attached is our report for the referenced study. This report presents the results of our soils, materials and geologic investigations to verify feasibility of alternative solutions for erosion control and bank stabilization along the Santa Cruz River. The study area extends along both sides of the Santa Cruz River from Congress Street on the north to Los Reales Road on the south. The report was prepared in collaboration with Robert L. Sogge, P.E., Ph.D.

This report is the initial phase of the scope of the study to evaluate alternative methods of erosion prevention/control for the Santa Cruz.

If you have any questions or comments about the report, please contact us.

Sincerely,
LMT Engineering, Inc.

Registered Professional Engineer (Civil) CERTIFICATE NO. 9674 LYLE M. TWEET DATE SIGNED 2/27/02 Arizona U.S.A.

Lyle M. Tweet, P.E.
President

Robert L. Sogge, P.E., Ph.D.
Consultant

Dist: Addressee (6)

TABLE OF CONTENTS

Section		Page
1.	INTRODUCTION:	4
	PURPOSE AND SCOPE:	4
	SITE LOCATION AND DESCRIPTION:	4
	STUDY DESCRIPTION:	5
2.	GEOLOGY:	5
	TOPOGRAPHY:	5
	REGIONAL GEOLOGY:	6
	SITE GEOLOGY:	8
	FAULTING:	9
	SEISMICITY:	10
	GROUNDWATER:	11
	SUBSIDENCE, FISSURING, COLLAPSING SOILS:	12
3.	SUBSURFACE INVESTIGATIONS AND RESULTS:	15
	SUBSURFACE INVESTIGATIONS:	15
4.	LABORATORY TESTING AND TEST RESULTS:	15
5.	RESULTS OF THE VISUAL OBSERVATIONS:	16
	OBSERVATIONS:	16
	LANDFILLS	17
6.	BANK SLOPE STABILITY:	17
7.	BED DEGRADATION:	18
8.	CONSTRUCTION CONSIDERATIONS:	19
9.	FLOODING ON THE SANTA CRUZ RIVER:	19

APPENDICES

A. SITE PHOTOGRAPHS
B. LABORATORY TEST RESULTS
C. ADWR WELL DATA
D. APPROXIMATE LOCATIONS OF TRASH AND DEBRIS
E. TEST PIT AND TEST BORING LOGS

MAPS

1. SITE PLAN
2. DEPTH TO GROUNDWATER (TUCSON WATER)

1. INTRODUCTION

PURPOSE AND SCOPE

1.1. This report presents the results of the initial phase of our geologic, soils, and materials evaluation for the Paseo de las Iglesias study. Our services evaluated the existing bed and bank conditions and the types and physical properties of the materials in the bed and banks of the Santa Cruz River and West Branch of the Santa Cruz. In addition, we researched information relating to the geologic and seismic conditions of the area, groundwater conditions, and landfill conditions along the designated stretch of the Santa Cruz River and West Branch in order to provide information to evaluate potential methods of stabilizing the banks along the study alignment.

This report describes the geologic and seismic setting, the field and laboratory tests performed and their results, the results of field studies, the extent and type of trash and debris that were identified and our opinions regarding use of the native soils for construction of soil-cement bank protection.

SITE LOCATION AND DESCRIPTION

1.2. The proposed Paseo de las Iglesias Environmental Restoration Study is located along two northward flowing branches of the Santa Cruz River extending from the central downtown area, specifically Congress St., directly south seven miles to its southern extent at Los Reales Rd in the Tucson, Arizona, metropolitan area in central Pima County. This area is the cradle of modern day Tucson and has a lineage of continued inhabitance dating back to settlement by the Spanish missionaries. San Xavier Mission was developed near the southern extent of the study and a convent was established near the northern end of the study, thus the name “Paseo de las Iglesias”, or “passage between the churches.”

1.3. The main channel of the Santa Cruz River flows in a relatively straight northerly direction from the south to the north ends of the study area. The West Branch of the Santa Cruz River currently extends from the southern border of the study north approximately 3.5 miles to where it flows into the main Santa Cruz River just north of Irvington Road. The portion of this channel just north of Irvington Road has been re-routed. The former channel (before it was re-routed) extends from just north of Irvington to just south of 22nd St. where it joins the main branch of the Santa Cruz River. The Site Plan accompanying this report displays these channels and the general location of the study. The area between the two branches of the Santa Cruz encompasses a relatively flat, alluvial plain. Over much of the study length, a highly urbanized area abuts both sides

of the river. In these regions many of its bank sections have been stabilized with soil cement (reference photos 6 through 12 in Appendix A of this report). (Note that the photos in Appendix A are for this study. The "Landfills and Waste Disposal Sites along the Santa Cruz River from Grant Road to Pima Mine Road" report by the Pima Association of Governments in Appendix E of this report also has photos which have the same numbers. Photo references in the body of this report relate tothe photos in Appendix A.)

STUDY DESCRIPTION

1.4 Improvements proposed for the river consist of an environmental restoration of the river and its surrounding overbanks consistent with the population and development extant in the study domain. Alternative restoration types may consist of different types of bank protection having varying levels of resistance to erosion and varying locations within the overbank areas as well as invert stabilizers or grade-control structures.

2. GEOLOGY

TOPOGRAPHY

2.1 The study area is located near the central portion of the Tucson basin, a broad 1,000 sq mi valley in the Santa Cruz River drainage basin. The topography of this basin is typical of the Basin and Range Physiographic Province. Northwestward trending, steep, rugged fault block mountains border the broad, gently northwestward sloping alluvium-filled valley. The basin is about 50 miles long and is approximately 20 miles wide in the southern and central parts, narrowing to 4 miles wide at the northwest outlet. The basin is bounded on the north and east by the Tortolita, Santa Catalina, Tanque Verde, Rincon, Empire and Santa Rita Mountains, and on the west by the Tucson, Black and Sierrita Mountains. The mountains on the west side of the basin range from 3000 to 6000 ft elevation, and those on the north and east side have elevations generally ranging from 6000 to 8000 ft, with peaks rising to elevations of 9400 ft. The metropolitan City of Tucson resides at the approximate center of this basin at an elevation of about 2400 ft. The Santa Cruz River channel extends north from Mexico into the south-central portion of this basin and exits north of the basin where it eventually terminates into the Gila River. Flow occurs in the channel during most of the year south of the Tucson Basin. The flow during dry times of the year is a result of discharges from the Nogales, Arizona, and Nogales, Sonora, Mexico, sewage treatment plants. During dry times of the year, such flow does not normally extend further north than Green Valley, Arizona, approximately 15 to 20 miles south of the study area.

Along the extent of this study area, sixteen tributaries flow into the main Santa Cruz River (including the South Channel), historic and diverted West Branch(es) of the Santa Cruz, Tucson Diversion Channel, and many others. The main channel, west branch(es) and all of these tributaries are ephemeral and generally only flow in direct response to rainfall and/or snow melt in the region and nearby mountains.

REGIONAL GEOLOGY

2.2 The complex geological history of Arizona has resulted in the formation of three geologic physiographical provinces. The three provinces consist of the Colorado Plateau (in the northern area of the state), the Basin and Range Province (encompassing southern and western Arizona), and the Central Highlands or Transitional Zone (encompassing the central part of the state). The Santa Cruz River Watershed lies within the Sonoran Desert of the Basin and Range Physiographic Province. The north to northwest trending alluvial basin is characterized by a semi-arid to arid broad valley.

The Santa Cruz River Basin is paralleled by steep mountain ranges composed of igneous, metamorphic, and sedimentary rocks of Precambrian (over 600 million years old) to Tertiary (63 to 2 million years ago) age. (Anderson 1987) The mountains lie upon a Precambrian igneous and metamorphic basement complex that is composed predominantly of granite and diorite, schist and gneiss, and volcanics.

The present relief of the Santa Cruz River Basin is a direct result of a period of regional uplifting due to block faulting that took place during the late Tertiary (63 to 2 million years ago) or early Quaternary (2 million years ago to present). Concurrent with the uplifting of the regional mountains, large amounts of alluvium from the surrounding mountains have been deposited within the basin (at the center of the Santa Cruz River basin, bedrock is currently buried by more than 11,000 feet of alluvial sediments). The Tucson basin, a structural depression, is filled primarily with unconsolidated to indurated Tertiary and Quaternary age sedimentary deposits, with lesser amounts of intercalated evaporites and volcanic rocks.

The alluvial sediments deposited within the basin have been divided into four geologic units that are, in descending order of depth: surficial or recent alluvial deposits, the Fort Lowell Formation, the Tinaja Beds, and the Pantano Formation (ADWR 1996). The extent of these layers in the study area is shown in Table 9 in this section of the report. The surficial deposits occupy the streambed channels and are generally less than 100 feet thick. The coarse surficial deposits allow the infiltration of surface water to recharge the underlying units. The Fort Lowell Formation underlies the recent alluvial deposits and consists of unconsolidated to moderately consolidated sands and silts 300

to 400 feet thick throughout most of the basin (AMA 1998). The Tinaja Beds lie under the Fort Lowell Formation and are composed of sandstones and conglomerates with a total thickness of up to 5,000 feet at the center of the basin (AMA 1998). The Pantano Formation, which underlies the Tinaja Beds, is up to 6,400 feet thick near Davidson Canyon, which is about 20 miles southeast of Tucson along I-10. This formation consists of consolidated sandstones, conglomerates and mudstones. In addition to these sediments, as a result of intermittent periods of volcanism, there are areas of extrusive igneous rocks interbedded within the valley alluvium layers. Below the alluvial units and beds of volcanic rock, there is an impermeable basement complex, which extends to the surrounding mountainsides.

Table 9 - Stratigraphic Sediment Layers (from Well Logs) *

At Marana	
Fort Lowell Formation and Recent Alluvium	73 m-thick (240 ft) layer
Upper Tinaja Beds	73 m-thick (240 ft) layer
Volcanic Bedrock	Top at - 146 m (-480 ft)
Near Grant Road Crossing	
Fort Lowell Formation and Recent Alluvium	24 m-thick (80 ft) layer
Upper Tinaja Beds	73 m-thick (240 ft) layer
Middle Tinaja Beds	49 m-thick (160 ft) layer
Volcanic Bedrock	Top at - 146 m (-480 ft)
½ Mile South of I-19/I-10 Interchange	
Fort Lowell Formation and Recent Alluvium	46 m-thick (150 ft) layer
Upper Tinaja Beds	46 m-thick (150 ft) layer
Volcanic Bedrock	Top at - 91 m (-300 ft)
1.5 Miles South of San Xavier Mission	
Fort Lowell Formation and Recent Alluvium	49 m-thick (160 ft) layer
Upper Tinaja Beds	37 m-thick (120 ft) layer
Lower Tinaja Beds	24 m, minimum (80 ft)
1.5 Miles North of Sahuarita/I-19 Interchange	
Fort Lowell Formation and Recent Alluvium	52 m-thick (170 ft) layer
Upper Tinaja Beds	43 m-thick (140 ft) layer
Lower Tinaja Beds	195 m, minimum (640 ft)
1 Mile North of Green Valley	
Fort Lowell Formation and Recent Alluvium	73 m-thick (240 ft) layer
Upper Tinaja Beds	37 m-thick (120 ft) layer
Lower Tinaja Beds	180 m, minimum (600 ft)

* logs adapted from Anderson 1987

Poorly developed drainage systems gave rise to numerous pluvial lakes during the middle Tertiary, which accounted for rapid sediment filling of the basins. During the

Pleistocene (2 million to 10,000 years ago) drainage was established westward by the Gila River and its tributaries (including the Santa Cruz River). During high erosion and deposition periods, the Santa Cruz River basin floor developed numerous bajadas (smooth slopes originating at the base of the mountains) which extended outward into the Santa Cruz River channel. In more recent geologic time, during the Quaternary Period (present to 2 million years ago), climatic changes and regional uplift accelerated erosion, resulting in the upper bajada slopes being deeply dissected by lateral washes, causing development of terraces along the main drainage systems including the Santa Cruz River Basin.

The Santa Cruz River main channel through Tucson flows on the far west side of the Basin over the relatively thin, peripheral parts of the basin fill sediments. Typical sections, derived from well logs identify specific stratigraphic sediment layers underlying the Santa Cruz River.

SITE GEOLOGY

2.3 The alluvial deposits in the study area consist mainly of recent stream channel and floodplain deposits. These alluvial basin sediments are generally gravel and gravelly sand. Locally, the sediments in the study area are sand to sandy silt of fluvial origin. Lithified sediments do not crop out along the Santa Cruz River and generally they should not be present within excavation depths of the channel for structure installation, though such formations do approach the riverbed elevation in the vicinity of 22nd Street. The nearest rock exposures, classified as the Pantano Formation, occur in the foothills of the Santa Catalina Mountains to the north and east of the study. Rocks of this formation consist of highly faulted and tilted beds of conglomerate, sandstone and mudstone, interbedded in places with volcanic flows and tuffs and locally containing landslide debris and lenses of megabreccia (Anderson 1987a). Other subsurface information is presented in the Subsurface Investigations section of this report.

2.4 The surficial soil deposits as classified by the National Resource Conservation Service (previously Soil Conservation Service) are a Grabe-Anthony-Gila association consisting of level and nearly level to gently sloping soils that are dominantly loam to gravelly sandy loam, on flood plains and alluvial fans in the main channel of the river and Cave-Rillito-Mohave association consisting of nearly level to gently rolling soils that are dominantly gravelly loam and gravelly sandy loam, on low dissected terraces in portions of the banks away from the main channel (U. S. Dept of Agriculture, Soil Conservation Service, U of A Agricultural Experiment Station, Soil Survey of Tucson-Avra Valley Area, Arizona, April 1972).

A study by Jackson classified the soils in the channel as part of the T2 terrace, one of five terraces that exist in the Tucson Basin. The T2 terrace is defined as historically abandoned stream terraces occurring on the Santa Cruz River and Pantano Wash. Forms wide floodplain inset into stream valley. Soils are weakly developed (Torrifluvents). Topographically the T2 terrace is higher than T1 but several meters below T3. Gravelly sand dominates the sediments. Banks are unstable; recent incision and lateral erosion has left banks standing at an angle greater than the angle of repose, often vertical. Middle to late Holocene in age (Jackson, 1989).

FAULTING

2.4 The Tucson basin was formed during the Basin and Range disturbance of middle Miocene time (23 to 5 million years ago). A tectonic event was responsible for producing the deep basins and high ranges characteristic of present-day Basin and Range physiography. This extreme relief resulted from movement along deep-seated, high-angle normal faults. Anderson's (1987a) structural interpretation of the Tucson basin infers two major north to northwest-trending basin-bounding faults: the Santa Cruz fault and a segmented subparallel fault system on the north and east edges of the basin and a secondary, oblique, and generally northeast-trending fault system. The large-scale, low-angle structural feature that extends along a sinuous trace on the south and west flanks of the Santa Catalina and Rincon Mountains, respectively, is referred to as the Catalina detachment fault (Dickenson 1988). This feature represents a stage in the development of the Santa Catalina-Rincon Mountain metamorphic core complex during the mid-Tertiary Orogeny, which preceded the Basin and Range disturbance.

2.5 The concealed basin faults and the detachment fault are not considered to be active or capable faults and are not underlying this study area. The Basin and Range province in southwestern Arizona has been considered tectonically inactive since the waning of the Basin and Range disturbance during the early Pliocene (Anderson 1987a), due in part to the low levels of historical seismicity and the extensive pedimentation of mountain blocks (Pearthree et al. 1983). Quaternary faults are rare in southwestern Arizona and none have been identified in the Tucson metropolitan area (Menges and Pearthree 1983; Scarborough et al. 1986). The nearest concentration of Quaternary faults occurs along the western edge of the Santa Rita Mountains in southeastern Arizona, approximately 20 miles southeast of the study area. Pearthree (1986) estimated that the most recent movement along the Santa Rita fault occurred during the late Pleistocene. The Quaternary faulting observed in southeastern Arizona may represent minor reactivation of older Basin and Range structures or may be related to the Rio Grande Rift system of New Mexico (Pearthree et al. 1983).

SEISMICITY

2.6 The Tucson metropolitan area straddles the boundary between Zone 1 and Zone 2A of the Seismic Zone Map of the Contiguous States (Uniform Building Code, 1994 and USACE ER 1110-2-1806, dated 31 July 1995) and thus is located in a region of low to moderate seismic potential. Seismic activity has occurred throughout Arizona but southeastern Arizona (part of Zones 2A and 2B) is one of three regions where more frequent activity and earthquake epicenters with intensities greater than VI on the Modified Mercalli Scale and magnitudes greater than 4.0 have been concentrated (DuBois and Smith, et al. 1982). Estimates of average regional recurrence intervals between surface-rupturing earthquakes over the last 20,000 years for this portion of the state range from 3000 to 4000 years (Pearthree 1986). The report by Pearthree also contains a map of earthquake epicenters in the vicinity of Tucson.

2.7 The largest historical earthquake known to have affected the study area was the 1887 Sonora, Mexico, event with a maximum epicentral intensity of XII and an estimated magnitude of 7.2. An isoseismic map of the earthquake area in DuBois and Smith (1982) indicates an intensity of VII was experienced in the Tucson area. This event, although 130 miles southeast of the study area, resulted in rock falls and landslides in the Santa Catalina Mountains and caused widespread damage in Arizona as far north as Phoenix. A seismicity map of the State of Arizona compiled by Stover et al. (1986) indicates that the largest known historical earthquakes within 100 miles of the study area occurred near Nogales, Arizona, in 1916; in western Pima County in 1961; and near Globe, Arizona, in 1969. The 1916 event, approximately 60 miles south of Tucson, had a maximum epicentral intensity of VI. The 1961 event, about 90 miles west-northwest of Tucson, had a magnitude of 4.7, while the 1969 event, approximately 85 miles northeast of Tucson, had a magnitude of 4.4. Only three earthquakes have been reported within a 25-miles radius of the study area. Two of these events, with maximum epicentral intensities of IV, occurred in 1888, approximately 3 miles southwest of Tucson. The third, a magnitude 4.4 event, occurred in 1965 about 25 miles west of Tucson.

2.8 Using Schnabel and Seed's (1973) attenuation curves for horizontal acceleration in rock (USACE, South Pacific Division, 1979), the previously mentioned earthquakes would have produced maximum bedrock accelerations of less than 0.1g at the study site. By contrast, a maximum credible earthquake of magnitude 6.7 to 7.2 generated by movement on the 12 to 36-mile long Santa Rita fault would produce a maximum bedrock acceleration of approximately 0.2g at the study site. The Uniform Building Code and International Building Code both recommend accelerations of 0.2g for the Tucson metropolitan area.

GROUNDWATER

2.9 The main groundwater in the Tucson basin occurs in the sedimentary rocks and alluvium that form a single aquifer. The aquifer consists of the Pantano Formation, the Tinaja Beds, and the Fort Lowell Formation (from bottom to top) (Anderson 1987b). The Pantano Formation yields small to moderate amounts of water to wells while the Tinaja beds yield small to large amounts of water to wells, frequently in excess of 1000 gal/min (Anderson 1987b). The water table for this main aquifer is within 350 ft of the ground surface throughout most of the basin. Due to localized and/or perched water tables, the depth to groundwater ranges from less than 20 feet to about 170 ft below the ground surface along the Santa Cruz and Rillito Rivers (Babcock et al. 1988; City of Tucson 1996). Groundwater is generally under unconfined conditions. However, it may occur locally under confined or perched conditions. Groundwater movement is typically in a west-northwest direction, away from the basin margins toward the narrow northwest outlet (Osterkamp 1974). A groundwater contour map prepared by Tucson Water is attached to this report. This map shows the depth to groundwater throughout the Tucson Basin and in this study area.

2.10 We obtained information from the Arizona Department of Water Resources (ADWR) regarding depth of groundwater in wells in this study area. This information is included in Appendix C of this report. The key to the locations of the wells is also included in this Appendix. The wells with current water level readings are denoted with letters “A” through “K” on the right side of the well data sheets. These well locations are noted as ADWR Well Locations A through K on the aerial photo of the study region included with this report. The current well information included in this report indicates that depths to groundwater in the wells generally ranged from about 100 to 200 feet below ground surface in areas close to the Santa Cruz channel. Groundwater data were also obtained from soil borings made for bridges along the Santa Cruz River. Reports for the bridges at Congress, 22nd St., Irvington, and Valencia were reviewed. Information in these reports indicates groundwater (perched) was encountered at depths ranging from about 5 to 35 feet at Congress, Irvington, and Valencia. No groundwater was encountered in the test boring for the 22nd St. Bridge where the borings were advanced to depths of 45 to 60 feet. Due to the perched and/or localized nature of the groundwater along the Santa Cruz channel, these groundwater conditions are expected to vary in relation to flows in the River, well pumping, subsurface stratification, and other factors.

2.11 Long-term groundwater withdrawal has resulted in a general decline in water levels in the Tucson area since the 1900’s. This groundwater decline can be noted in the ADWR data for the depth to groundwater for the wells in this vicinity.

2.12 Large-scale pumping of groundwater in the Tucson basin began about 1900 and increased dramatically in the 1940's. Most of the groundwater pumped in 1940 was used for irrigation. Later, groundwater pumpage was approximately equally divided among irrigation, municipal, and industrial uses (Anderson et al. 1982). The centers of greatest water-level decline are along the Santa Cruz River near Sahuarita and in the City of Tucson. Declines exceeding 100 ft have occurred in Tucson and portions of the study area, while to the south along the river, the maximum decline has been about 150 ft (Schumann and Genualdi 1986). This difference has resulted in the formation of two distinct cones of depression in the groundwater table.

2.13 Infiltration of storm runoff in the stream channels during the rainy seasons is the major source of recharge to the groundwater basin (Davidson 1973). Seepage of runoff along the mountain fronts constitutes the second largest source of recharge. This natural system recharges about 100,000 acre-ft/yr; however, there is currently a demand for 300,000 to 400,000 acre-ft annually. The resulting deficit is causing the water table to decline at an approximate average annual rate of 2.7 ft (PCDOT 1986).

2.14 Several studies have been performed to evaluate the rate of recharge for both the Santa Cruz and Rillito Rivers (Wilson 1979; Katz 1987; Wilson and Newman 1987; Cluff et al. 1987). These studies attempted to evaluate the recharge rate using primarily empirical methods. The study by Katz indicated that the infiltration rates for all the studies ranged from 286 to 551 acre-feet/day for the Santa Cruz River and from 272 to 1,262 acre-feet/day for the Rillito. The studies by Cluff, et. al., and Wilson and Newman, evaluate the effects of channel stabilization on infiltration and ground water recharge. These reports are available at the Pima County Flood Control in-house library.

SUBSIDENCE, FISSURING AND COLLAPSING SOILS

2.15 Groundwater depletion in the Tucson basin has caused the aquifer system to compact. This compaction, in turn, has resulted in large areas of land subsidence, a problem that exists in other parts of the Basin and Range province of southern Arizona. The U.S. Geological Survey (USGS) is currently using seven vertical extensometer installations (VEIs) to measure and monitor aquifer compaction and water-level changes in the Tucson Basin. The VEIs are located in areas where the potential for land subsidence is believed to be large. Measurements made by the USGS from 1980 to the end of 1987 indicate that approximately 0.01 to 0.1 ft of compaction has occurred in the aquifer-system deposits underlying the basin during this period (Babcock et al. 1988). The amount of land subsidence resulting from aquifer compaction would be equal to the amount of compaction in all the compressible deposits of the aquifer. Since the water

wells used in the USGS study do not fully penetrate the aquifer, measured aquifer compaction would be less than or equal to the amount of land subsidence (Anderson et al. 1982). Thus, the greatest amount of land subsidence that has occurred in the Tucson basin between 1980 and 1987 is approximately 0.1 ft. This would equate to a subsidence rate of about 0.01 ft/yr. The closest VEI to the study area is located at well D-13-14 31cac, about 2-1/4 miles south of the Rillito River at First Avenue and about 2-1/2 miles northeast of the north end of this study area. A total of about 0.04 ft of aquifer compaction was measured at this installation. From 1982, this amount would correspond to a minimum subsidence rate of less than 0.01 ft/yr. An aquifer compaction study near the town of Eloy, Arizona, in the lower Santa Cruz basin, revealed that compaction and expansion of the aquifer materials corresponds to seasonal trends in water-level fluctuations, while measured land subsidence corresponds to net annual water-level declines (Schumann et al. 1986).

2.16 Land subsidence was also identified and measured by National Geodetic Survey releveling in the Tucson basin in 1980 (Anderson 1987b; Winikka 1984). Results indicated that from 1951-54 to 1979-80, land subsidence ranged from less than 0.1 ft to almost 0.5 ft; the largest amount occurred southeast of Tucson in an area south of Davis-Monthan Air Force Base, approximately 7 to 10 miles east of the Santa Cruz River channel. Subsidence generally was small in relation to water-level decline in the basin during this period. Long-term data indicate a ratio of subsidence to water-level decline of generally less than 0.003 foot per foot (Anderson 1987b).

2.1. The area of greatest potential land subsidence in the Tucson basin is from the Davis-Monthan Air Force Base area to south of Sahuarta, where water-level declines have been large (Anderson 1987b). Anderson (1987b) indicates that by the year 2030, approximately 3 to 10-plus feet of potential subsidence may result from a 200 to 400 foot decline in 1940 water levels in this region.

2.18 Earth fissures, produced in alluvial deposits by differential land subsidence, have not yet been reported in the Tucson basin but have been mapped near seven groundwater areas in southern Arizona where maximum water-level declines have equaled or exceeded 200 ft (Schumann et al. 1986). The greatest concentration of fissures is found about 30 miles north of Tucson in the lower Santa Cruz basin, which has experienced the most severe groundwater depletion. The closest earth-fissure sites to the study area are in the Avra Valley, approximately 20 miles west of Tucson.

2.19 Earth fissures, which generally occur on the periphery of subsidence areas, may eventually develop in the Tucson basin if the magnitude of groundwater depletion approaches that found in the areas noted above that presently contain fissures. Anderson (1987b) delineated zones of potential severe localized differential land

subsidence in the Tucson basin and noted that geohydrologic similarities with the Eloy-Picacho area in the lower Santa Cruz basin strongly indicate that earth fissures may occur in the Tucson basin by the year 2030, or perhaps sooner, assuming further ground water overdraft in the Tucson basin. The area from south of the Tucson International Airport to southeast of Sahuarita, which parallels a 15-mile segment of the Santa Cruz fault, was identified as the area most likely to be seriously affected by fissuring. However, a recent U.S. Geological Survey assessment of potential surface subsidence in response to overdraft in the Tucson area (Tucson Water et al. 1998) indicates that the Santa Cruz Mainstem in the Tucson Vicinity has potential to subside "less than two feet (0.6 m) to the north of the Interstate 19/I-10 interchange (the lowest number assigned in the potential ranking scheme) and no potential to subside south of that interchange." Those subsidence potential numbers represent a significant decrease in estimated subsidence potential from earlier U.S. Geological Survey work. The decrease is related to local control of groundwater pumping instituted in the interim between the two U.S. Geological Survey studies (Anderson 1987).

2.20 The ADWR well data indicate water-level declines exceeding 100 ft in the wells in the vicinity of this study. Therefore, this vicinity and the Tucson metropolitan area in general will likely to continue to be affected by subsidence as long as groundwater overdraft continues. Efforts are being made to reduce groundwater overdraft through water conservation and groundwater replacement. Specifically, the goal of the Tucson Active Management Area is to achieve a long-term balance of groundwater withdrawal with natural and artificial recharge by the year 2025 (USACE, 1986).

2.21 Collapsible soils are common in the southwestern desert environments where the natural evaporation greatly exceeds the precipitation. Collapsible soil deposits are formed when the alluvially deposited soils dry and form chemical bonds between the soil particles. These chemical bonds "tack weld" the soil particles together and give the soil a high dry strength. However, when these soils become wet, the chemical bonds weaken or dissolve and the soil structure reaches a point when it cannot withstand the applied overburden stress and the soil structure collapses. Structures supported on collapsing soils that undergo this collapsing phenomenon can undergo significant settlements and damage. Collapsing soils are typically composed of sands, silts and clays of low plasticity. These soils types and soils with collapsing potentials are known to exist within this vicinity. Usually, such collapsing soils occur at a distance of _ to 1 mile from the main channel of a river where silts and clays are deposited by channel overflows. Specific studies should be undertaken once the type of remedial measures have been determined to evaluate the existence of collapsing soils.

3. SUBSURFACE INVESTIGATIONS AND RESULTS

SUBSURFACE INVESTIGATIONS

3.1. The subsurface investigation for this study consisted of excavating shallow pits in the banks and bed of the rivers using a standard, wheel-mounted backhoe. These pits were excavated to maximum depths of about 10 feet below existing grade to obtain samples of the bed and bank materials to perform laboratory classification tests. The laboratory tests were performed to determine the gradation of the soil samples. Locations of the samples are noted on the site plan included with the maps in the jacket at the end of this report. Results of laboratory tests on these samples are presented in Appendix B of this report.

3.2. In addition to the sampling performed for this study, information from geotechnical engineering studies for several of the bridges along the Santa Cruz channel was reviewed - specifically the bridges at Congress, 22nd St., Irvington, and Valencia. Based on the information available in these reports and the authors' personal experience on other projects in this vicinity, the subsurface materials below the channels generally consist of sands and gravels, with some cobble layers. These soils generally become more granular and denser with increasing depth. However, some interbedded layers of silt and clay were also encountered in the borings for the Congress Bridge. These silt and clay layers existed at various depths in the borings, generally between about 15 and 50 feet. The perched water encountered in these borings appears to sit on top of the silt/clay layers. The subsurface soils are generally not cemented, although there is a heavily cemented layer approximately 25 feet below the riverbed at the site of the 22nd Street Bridge.

4. LABORATORY TESTING AND TEST RESULTS

4.1. Samples obtained in the backhoe test pits for this study were transported to the laboratory. Tests were performed on the samples to determine the gradation of all the samples. Atterberg Limits tests were performed on those samples determined to have significant portions of silt and clay.

4.2. Results of the laboratory tests are included in Appendix B of this report. The tests indicate that most of the soils sampled from the riverbed were sands with some gravel and relatively small percentages of silts and clays. The soils from the banks tend to be finer grained, especially toward the southern end of the study, specifically test locations

6, 7 and 8. The gradation test result plots have been separated for the materials obtained from the bed and banks of the river.

4.3. Pima County DOT specifications for soil cement mixtures to be used for soil-cement bank protection call for less than 15% passing the #200 sieve (0.074 mm) and a maximum aggregate size of 2 inches (50.8 mm) with a compressive strength of 750 psi (5,170 kPa) in 7 days. Their experience has shown that the required cement content is reduced if the percent soil passing the #200 sieve (0.06 mm) is in the range of 6 to 8 percent and the material is a well-graded sand. Therefore, most of the bed material samples obtained for this study could be used for soil cement, although some screening and blending of some of the materials would be required to achieve a gradation that would reduce the required cement content and increase the strength.

5. RESULTS OF THE VISUAL OBSERVATIONS

OBSERVATIONS

5.1. The photos included in Appendix A of this report are representative of the conditions along the Santa Cruz and West Branch of the Santa Cruz at the time of our field work. As shown (reference photos 6 – 12), soil cement bank protection extends along both sides of the Santa Cruz channel from Congress to approximately 300 feet south of Silverlake Road (29th St.). From that point south, sections of the bank of the main channel are protected by soil cement, but large sections of the channel are natural (reference photos 17 – 34). Many of these natural banks are nearly vertical (photos 17 – 23, 25, 26, 28) and some have developed tension cracks along the banks (photos 26, 28). There are also some soil cement grade control structures in the bed of the channel (photos 2, 3, 4). We also noted a soil cement apron across the main channel just north of Mission Lane. It appeared this apron was constructed to protect a fiber optics cable that crossed beneath the channel at this location.

5.2. The channel of the West Branch of the Santa Cruz north of Irvington was re-aligned. The original alignment extended roughly parallel to the main channel to the point of confluence near the site of the existing Pima County Jail (near 29th Street). Portions of the original alignment of this channel are shown in photos 31 – 34. The channel was diverted into the main branch of the Santa Cruz River just north of Irvington Road, as shown on the site plan accompanying this report. The diverted portion of the West Branch channel intersects the main channel just north of Irvington Road, at which point an energy dissipation structure has been constructed (reference photos 27 - 29). Some sections of the northern portion of this channel have bank protection consisting of vertical, driven railroad rails connected with cable interlaced

through a wire mesh filled with gravel and cobbles. Other portions of the banks of the West Branch, particularly near the southern end of the study area, are protected by shotcrete lining. Much of the bed of the diverted channel supports a dense growth of grass (photos 26 - 28). The portion of the channel extending from just north of Irvington Road currently carries only the flow from the tributary washes, primarily from the west, and much of the channel supports a dense growth of vegetation. The bed of the main channel of the Santa Cruz supports varying amounts and types of vegetation, depending on the amount of water available and the amount of water flow in that particular portion of the channel. As shown on most of the photos of the main channel, a relatively dense growth of grass, weeds, bushes (mainly desert broom) and some small trees (primarily salt cedars and mesquites) grow in the bed of the river. However, as illustrated on photos 1 – 25, 30, sparse to no vegetation exists in the low-flow channel.

LANDFILLS

5.3. Several previous studies have been conducted to locate landfills along the Santa Cruz River and its tributaries. One of these studies, *LANDFILLS AND WASTE DISPOSAL SITES ALONG THE SANTA CRUZ RIVER FROM GRANT ROAD TO PIMA MINE ROAD*, July 1996, summarizes the information in these studies and is included in the Appendix of this report. As noted in this report, landfills along the channels range from major landfills, such as the Rio Nuevo South and A Mountain areas, which were former City of Tucson landfills, to miscellaneous wildcat dumping. In addition to the landfills noted in this report, we noted additional wildcat surface dumping on the east bank of the main Santa Cruz channel just south of Drexel Road. Also, the landfill at Site 21, the 29th St. landfill, appeared to extend farther to the west and north than indicated on the site plan in that report.

6. BANK SLOPE STABILITY

6.1 The material generally encountered within the banks was typically a fine sandy silt. This material is not layered and has little plasticity but is cemented. There are very few cobble-sized rocks within this sandy silt material. As the cementation is readily broken down by water the material, due to its small grain size, enters a state where it is very susceptible to piping. Some areas of piping and surface sinkholes were noted along the alignment. Specifically, two-foot-diameter sinkholes were noted along the bank of the West Branch north of Irvington.

6.2 The stability of the existing native embankments is marginal due to the existence of two conditions. One, the natural cementation of the soils allows the banks to stand at

a near vertical inclination at many locations along the reaches of the study (reference photos 14 - 16 and 23-25). The vertical banks, when impacted by the any significant streamflow, are susceptible to being undercut at the bottom and collapsing into the streambed. The undercutting occurs mainly by the water breaking down the weak cementation present in the silty material. The second form of stream bank erosion is piping. As previously noted, the particle size of the slope embankment material is such that it is very susceptible to piping. Either surface or subsurface water flowing over or beneath the banks form large cavities or cave-like structures as the material is removed by piping thru the embankment and out its face.

7. BED DEGRADATION

7.1 Entrenchment of the channel into the previously unincised flood plain during the late 19th and early 20th centuries caused the greatest channel change on the Santa Cruz River in historical times. Vertical channel change has continued in entrenched and unentrenched reaches of the river over the past few decades. Scour and fill are transient changes in bed elevation that occur during floods. Degradation and aggradation occur over years to decades and may reflect climatic change, adjustments of channel widening or narrowing, sediment storage and episodic transport, and natural or artificial changes in channel-hydraulic properties. Degradation and aggradation can alternate in time and space. Most vertical channel change on the Santa Cruz River near Tucson has been degradational since the late 1950's. The most pronounced channel incision on the Santa Cruz channel has been from Ajo Way in the lower San Xavier reach to Grant Road in the middle of the Tucson reach where 10 to 15 feet of streambed lowering has occurred. The general pattern suggests stable or aggrading conditions through the mid-1950's, and limited evidence suggests that his period of vertical stability may have spanned the preceding 40 years. In the mid 1950's, the streambed at Ajo Way and 1.6 miles downstream at Silverlake Road rose 4 feet. (U.S. Geological Survey 1993). The period of most rapid degradation occurred between 1954 and 1972, when the Santa Cruz channel bed lowered between three to six feet. The cause of this historical channel bed degradation appears to be most directly related to the effects of urbanization such as encroachment along the channel banks, which limits the channel's natural meandering processes, and to the excavation of sand and gravel materials from the channel bed, which disturbs the natural sediment transport continuity of the system. The process of confining a natural, braided channel system into a single, well-defined channel has created increased flow velocities and correspondingly higher sediment transport capacities. As a direct consequence, the Santa Cruz River has responded, in general, by degrading. (Simons Li 1986).

8. CONSTRUCTION CONSIDERATIONS

8.1 Any plan to stabilize the slopes would have to be implemented during the dry season when the Santa Cruz River is not flowing. Wet seasonal times and, consequently, stream flow can be expected to occur during the monsoons of late July and August, the early fall time of late September and October, and during the December and January winter rains. During these times the channel can fill up with flow extending from bank to bank. As the predominate material comprising the channel bed is a fine gravelly sand, significant bed infiltration during flows and quick drainage of the bed material occurs once the stream flow subsides. Deep borings for the bridges have shown the presence of clay layers on which perched water could and, in some cases, does reside. Also, there are cemented soils and/or rock at relatively shallow depths in the vicinity of 22nd and 29th (Silverlake) Streets. The depth of such formations is typically more than 20 ft below the streambed elevation and, thus, would not impact the construction of even the deepest toe-down structures constructed in a soil-cement stabilization program.

11. FLOODING ON THE SANTA CRUZ RIVER

9.1 The greatest flooding that has occurred on the Santa Cruz River was in Sept. – Oct. 1983 when 7.5 inches (19 cm) of rain fell over Pima County within a 7-day period (4 inches (10 cm) fell on a single day). Peak gauged discharge at Congress Street was approximately 53,000 cfs. During this time the Santa Cruz River met and flowed into the Gila River, 50 miles to the north of Tucson.

During this flood event, people were killed, injured, had to be rescued or evacuated, and substantial property damage (> $200 million) occurred. Most of the damage resulted from bank erosion. Soil cement bank protection along the river prevented losses of at least four times the cost of such protection. Almost all of the flood damage was to structures constructed prior to floodplain management in Pima County.

REFERENCES

AMA. 1998 Preliminary Draft - Third Management Plan, Tucson Active Management Area, February 16

Anderson, S. R., 1987a. Cenozoic stratigraphy and geologic history of the Tucson basin, Pima County, Arizona: U.S. Geological Survey Water-Resources Investigations Report 87-4190.

Anderson, S. R., 1987b. Potential for aquifer compaction, land subsidence, and earth fissures in the Tucson basin, Pima County, Arizona: U.S. Geological Survey Water-Resources Investigations Report 87-4190.

Anderson, S. R.; H. H. Schumann; and B. L. Wallace, 1982. Progress report on measurement of aquifer compaction in the Tucson basin: U.S. Geological Survey: prepared in cooperation with the City of Tucson.

Arizona Department of Water Resources, 1996, Regional Recharge Committee Technical Report, Tucson Active Management Area

Babcock, J. A.; L. K. Heidenreich; and L. T. Katz, 1988. Annual static water level basic data report, Tucson basin and Avra Valley, Pima County, Arizona 1987: City of Tucson, Tucson Water Planning Division.

City of Tucson, 1996. Annual static water level basic data report, Tucson Basin and Avra Valley, Pima County, Arizona, 1996: City of Tucson, Tucson Water Planning Division.

Cluff, C.B.; Katz, L.T.; and Scovill, G.L., 1987. Effects of the Channel Stabilization in Tucson Stream Reaches on Infiltration and Ground-Water Recharge; University of Arizona

Davidson, E. S., 1973. Geohydrology and water resources of the Tucson basin, Arizona: U.S. Geological Survey Water-Supply Paper 1939-E.

Dickenson, W. R., 1987. General geologic map of Catalina core complex and San Pedro trough: Arizona Bureau of Geology and Mineral Technology Miscellaneous Map Series 87-A.

Dickenson, W. R., 1988. Geologic map of Catalina core complex and San Pedro trough: Arizona Bureau of Geology and Mineral Technology Miscellaneous Map Series 88-C.

DuBois, S. M.; A. W. Smith; N. K. Nye; and T. A. Nowak, Jr., 1982. Arizona earthquakes, 1776-1980: Arizona Bureau of Geology and Mineral Technology Bulletin 193.

Jackson, Garrett, "Surficial Geologic Maps of the Northeastern, Southeastern and Southwestern Portions of the Tucson Metropolitan Area" Arizona Geological Survey Open-File 89-2, 1989

Johnson, A.I., ed. Regional aquifer systems of the United States, southwest alluvial basins of Arizona: America Water Resources Association Monograph Series No. 7.

Katz, L.T., 1987. Steady State Infiltration Processes Along the Santa Cruz and Rillito Rivers: Dept. of Hydrology and Water Resources, University of Arizona

Menges, C. M., and P. A. Pearthree, 1983. Map of neotechtonic (latest Pliocene-Quaternary) deformation in Arizona: Arizona Bureau of Geology and Mineral Technology Open-File report 83-22.

Osterkamp, W. R., 1974. Map showing groundwater velocities in the uppermost saturated alluvial deposits of the Tucson area, Arizona: U.S. Geological Survey Miscellaneous Investigation Series Map I-844-K.

Pearthree, P. A.; C. M. Menges; and L. Mayer, 1983. Distribution, recurrence, and possible tectonic implications of late Quaternary faulting in Arizona: Arizona Bureau of Geology and Mineral Technology Open-File Report 83-20.

Pearthree, P. A., 1986. Late Quaternary faulting and seismic hazard in southeastern Arizona and adjacent portions of New Mexico and Sonora, Mexico: Arizona Bureau of Geology and Mineral Technology Open-File Report 86-8.

Pima Association of Governments, 1996. Landfills and Waste Disposal Sites along the Santa Cruz River from Grant Road to Pima Mine Road.

Pima County Department of Transportation and Flood Control District, 1986. Rillito Creek – Alvernon to Craycroft flood storage/groundwater recharge/natural riverline preservation study.

Scarborough, R. B.; C. M. Menges; and P. A. Pearthree, 1986. Late Pliocene-Quaternary (post 4 m.y.) faults, folds, and volcanic rocks in Arizona: Arizona Bureau of Geology and Mineral Technology Open-File Report 83-21.

Schnabel, P. B.; and H. B. Seed, 1973. Accelerations in rock for earthquakes in the western United States: Bulletin of the Seismological Society of America, Vol. 62.

Schuman, H. H., and R. B. Genualdi, 1986. Land subsidence, earth fissures, and water-level change in southern Arizona: Arizona Bureau of Geology and Mineral Technology Open-File Report No. 86-14.

Schuman, H. H.; R. L. Laney; and L. S. Cripe, 1986. Land subsidence and earth fissures caused by groundwater depletion in southern Arizona. [in Anderson, T. W.; Schwalen, H. C.; and R. J. Shaw, 1957. Groundwater supplies of the Santa Cruz Valley of southern Arizona between Rillito Station and the international boundary: University of Arizona Agricultural Experiment Station Bulletin No. 288.]

Simons, Li, & Associates, Inc., 1986. Santa Cruz River Management Plan Technical Report.

Smith, G. E. P., 1910. Groundwtater supply and irrigation in the Rillito Valley, Arizona: University of Arizona Agricultural Experiment Station Bulletin No. 64.

Stover, C. W.; B. G. Reagor; and S. T. Algermissen, 1986. Seismicity map of the State of Arizona: U.S.Geological Survey Miscellaneous Field Studies Map MF-1852.

U.S. Army Corps of Engineers, South Pacific Division, Oct. 1979. Reporting earthquake effects: SPD Supplement 1 to ER 1110-2-1802.

Tucson Water, 1998, US Geological Survey and The Arizona Department of Water Resources, 1998, Status of the Aquifer: Tucson Water

U.S. Army Corps of Engineers, May 1983. Earthquake design and analysis for Corps of Engineers study: ER 1110-2-1806.

U.S. Army Corps of Engineers, Los Angeles District, May, 1986 (revised Feb. 1987). Survey report and environmental assessment, Rillito river and associated streams, Tucson, Arizona.

U.S. Army Corps of Engineers, Los Angeles District, Oct. 1992. Design Memorandum, Rillito River, Tucson, Arizona, Bank Protection.

U. S. Dept of Agriculture, Soil Conservation Service, U of A Agricultural Experiment Station, Soil Survey of Tucson-Avra Valley Area, Arizona, April 1972

U.S. Geological Survey (John C. Parker), 1993. Channel Change on the Santa Cruz River, Pima County, Arizona, 1936 – 86, Open-File Report 93-41.

Wilson, L.G., 1979. Artificial Ground-Water Recharge – A Review of Methods and Problems: Water Resources Research Center, University of Arizona.

Wilson, L.G.; S.P. Neuman 1987. Effects of the Channel Stabilization in Tucson Stream Reaches on Infiltration and Ground-Water Recharge: University of Arizona.

Winikka, C. C., Fall 1984. A view of subsidence: Arizona Bureau of Geology and Mineral Technology Fieldnotes, Vol. 14, No. 3.

APPENDIX A

Site Photographs

Paseo de las Iglesias Photos
WO# 4FPDLI

LMT Project 21563

#1: Santa Cruz channel just S. of Congress

#2: Grade control structure S. of Congress in the main channel

#3: Grade control structure S of Congress in the main channel

#4: Grade control structure S of Congress in the main channel

#5: Santa Cruz channel S of Congress

#6: Santa Cruz channel just N of A Mtn

#7: Santa Cruz channel view S from Congress Bridge

#8: View to S. of main channel (22nd St Bridge in background)

#9: Santa Cruz channel - view N. of 22nd St. toward downtown

#10: View to S. of the main channel and the 29th St. Bridge

#11: View to S. of Santa Cruz channel S of Ajo

#12: View to S. of Santa Cruz channel 1/4 mile S of Ajo

#13: Power pole base in Santa Cruz channel just S. of Drexel

#14: Same pole foundation as previous showing bed degradation

#15: East bank of Santa Cruz channel just N. of Valencia

#16: East bank of Santa Cruz channel north of Valencia

#17: Santa Cruz channel N of Valencia



#18: Santa Cruz channel N of Valencia

#19: Tension Cracks in W. bank, just S. of Valencia

#20: Valencia Bridge

#21: Tension Cracks in W. Bank just S. of Valencia

#22: Power pole base in Santa Cruz channel

#23: Santa Cruz channel west bank, south of Irvington (view to north)

#24: Santa Cruz channel bank, south of Irvington (view to south)

#25: Santa Cruz Riv. bank, south of Irvington (view to south) (closeup of previous photo)

#26: View Upstream of West Branch, just W. of the Santa Cruz channel intersection

#27: Energy dissipation structure @ W. Branch just upstream of Santa Cruz River

#28: Energy dissipators @ West Branch and Santa Cruz intersection (view to S)

#29: Intersection of W. Branch and Santa Cruz channels (view to N)

#30: Santa Cruz channel - view to S. just below W. Branch intersection

#31: W. Branch Santa Cruz south of Ajo near Mission (view to south)

#32: W. Branch of Santa Cruz south of Ajo near Mission (view to south)

#33: View to south of the old (near) and new/diverted (distance) W. Branch channels

#34: View to north of the diverted (old) W Branch Channel

APPENDIX B

Laboratory Test Results

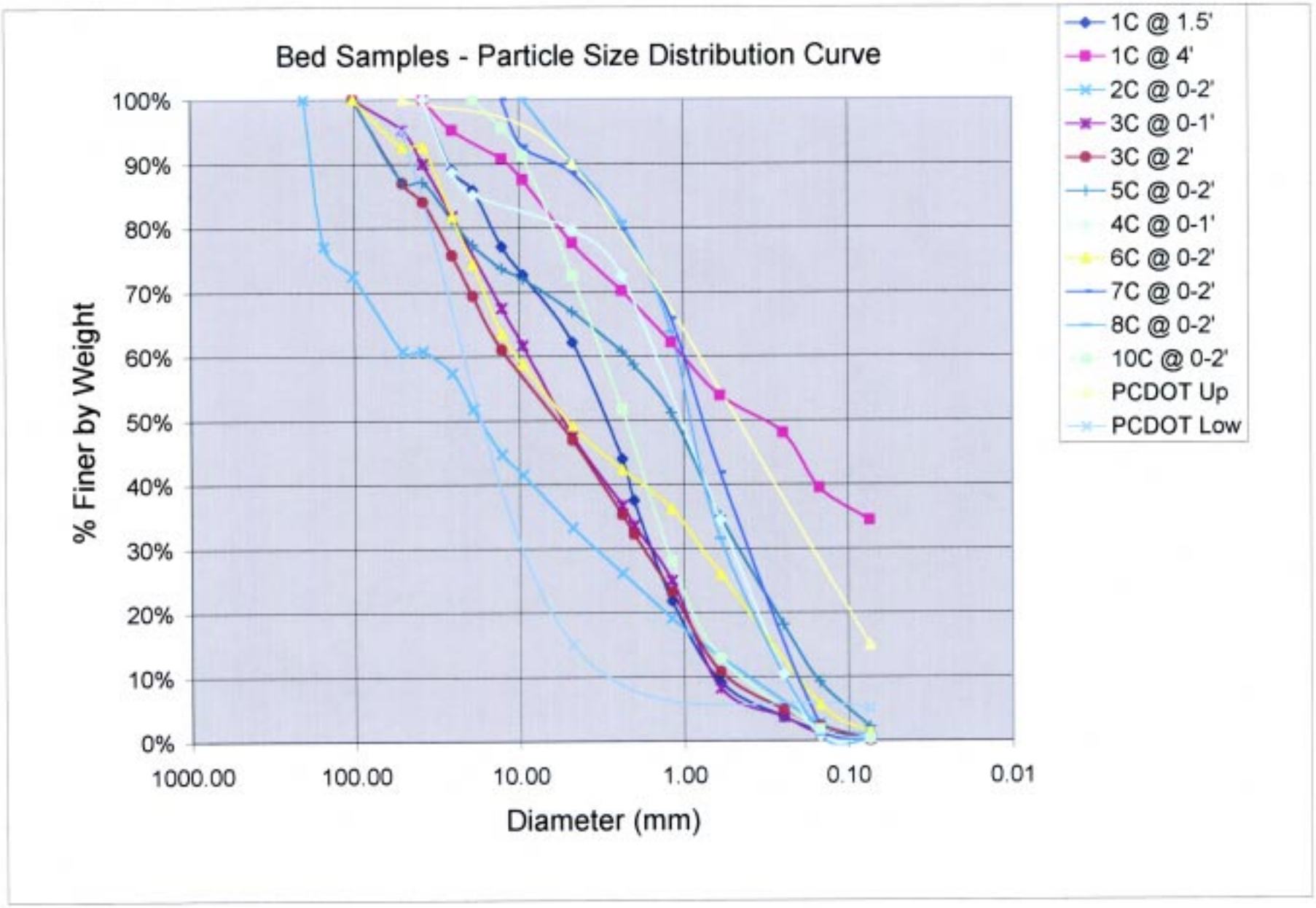
Bed Samples - Particle Size Distribution Curve
% Finer by Weight
100%
90%
80%
70%
60%
50%
40%
30%
20%
10%
0%
1000.00
100.00
10.00
1.00
0.10
0.01
Diameter (mm)
1C @ 1.5'
1C @ 4'
2C @ 0-2'
3C @ 0-1'
3C @ 2'
5C @ 0-2'
4C @ 0-1'
6C @ 0-2'
7C @ 0-2'
8C @ 0-2'
10C @ 0-2'
PCDOT Up
PCDOT Low

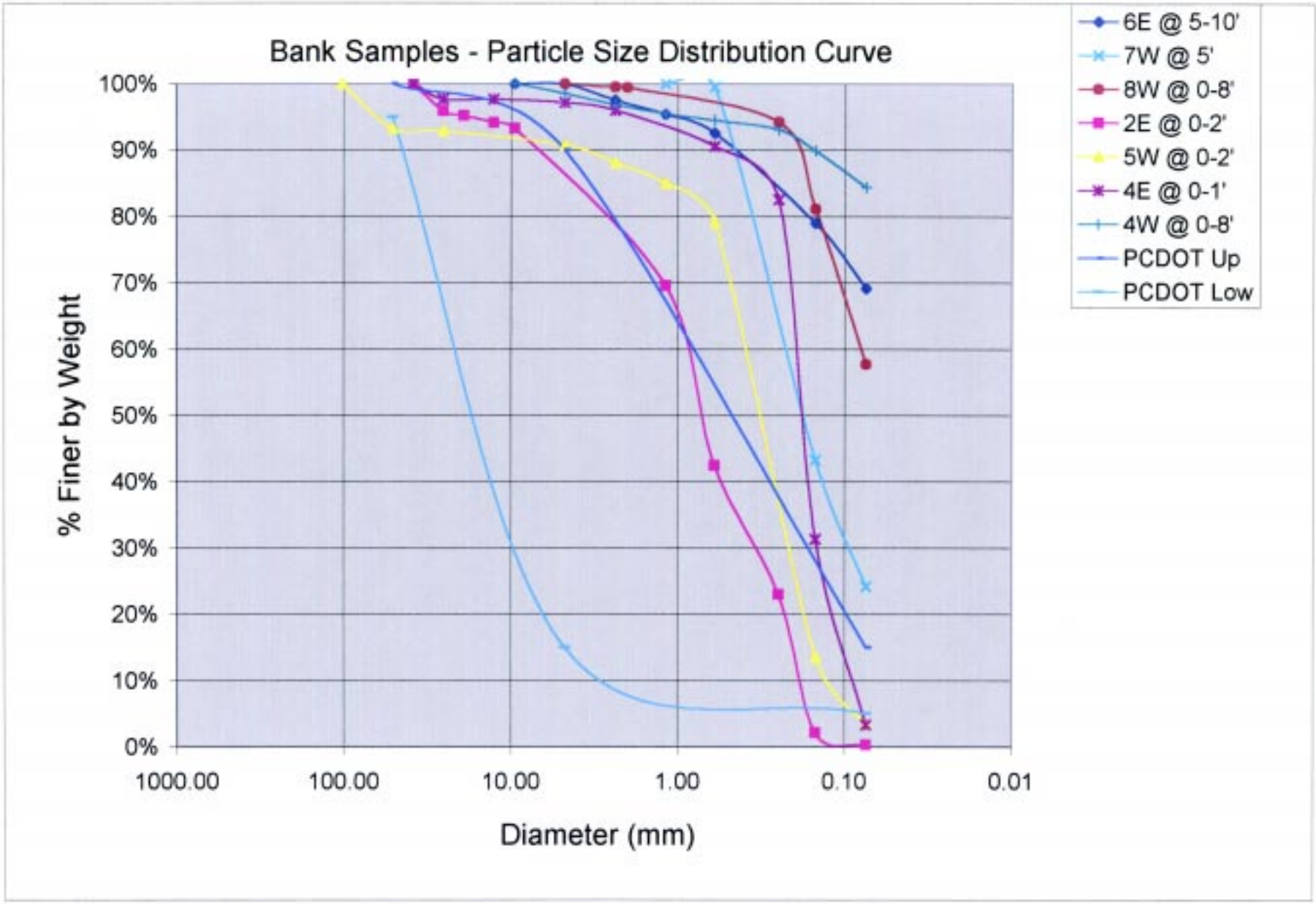
Bank Samples - Particle Size Distribution Curve
% Finer by Weight
100%
90%
80%
70%
60%
50%
40%
30%
20%
10%
0%
1000.00
100.00
10.00
1.00
0.10
0.01
Diameter (mm)
6E @ 5-10'
7W @ 5'
8W @ 0-8'
2E @ 0-2'
5W @ 0-2'
4E @ 0-1'
4W @ 0-8'
PCDOT Up
PCDOT Low

APPENDIX C

ADWR Well Data

Arizona Departm f Water Resources
GWSI Water Measurements

11 Well Site Locations Selected

	Location	Registration No.	Well Site ID	Date Measured	Depth to Water	Water Level Elevation
1	D-14-13 11BAD	55-620304	321400110592101	01/08/60	77	2258
2		55-620304	321400110592101	01/29/62	82	2253
3		55-620304	321400110592101	02/01/63	87	2248
4		55-620304	321400110592101	01/29/64	90	2245
5		55-620304	321400110592101	02/02/65	90	2245
6		55-620304	321400110592101	07/26/65	96	2239
7		55-620304	321400110592101	02/01/68	89	2246
8		55-620304	321400110592101	02/10/69	89	2246
9		55-620304	321400110592101	05/01/70	93	2242
10		55-620304	321400110592101	02/01/71	94	2241
11		55-620304	321400110592101	02/01/72	97	2238
12		55-620304	321400110592101	02/01/73	99	2236
13		55-620304	321400110592101	12/28/81	120	2215
14		55-620304	321400110592101	12/01/82	120	2215
15		55-620304	321400110592101	01/06/84	113	2222
16		55-620304	321400110592101	01/06/85	113	2222
17		55-620304	321400110592101	12/30/85	110	2226
18		55-620304	321400110592101	12/30/86	111	2224
19		55-620304	321400110592101	12/28/87	114	2221
20		55-620304	321400110592101	01/06/89	116	2219
21		55-620304	321400110592101	12/26/90	122	2213
22		55-620304	321400110592101	12/18/91	124	2211
23		55-620304	321400110592101	01/21/94	127	2208
24		55-620304	321400110592101	02/03/95	129	2206
25		55-620304	321400110592101	01/09/97	133	2202
26		55-620304	321400110592101	02/11/98	136	2199
27		55-620304	321400110592101	12/02/98	137	2198
28		55-620304	321400110592101	01/03/00	149	2186
29	D-14-13 11BBB1	55-620302	321403110594201	01/21/94	130	2205
30	D-14-13 11DAA		321339110584201	01/01/65	60	2285
31	D-14-13 11DBB		321338110590701	03/12/53	59	2282
32			321338110590701	03/01/54	68	2273
33			321338110590701	02/04/55	67	2274
34			321338110590701	01/27/58	73	2268

Arizona Department of Water Resources
GWSI Water Level Measurements

	Location	Registration No.	Well Site ID	Date Measured	Depth to Water	Water Level Elevation
35			321338110590701	01/29/59	73	2268
36			321338110590701	01/30/61	79	2262
37			321338110590701	01/29/62	82	2259
38			321338110590701	01/31/63	90	2251
39			321338110590701	01/24/64	89	2252
40			321338110590701	02/02/65	89	2252
41			321338110590701	02/17/66	89	2252
42			321338110590701	01/25/67	87	2254
43			321338110590701	02/01/68	86	2255
44			321338110590701	02/01/69	89	2252
45			321338110590701	02/06/70	93	2248
46			321338110590701	02/18/71	93	2248
47			321338110590701	02/06/72	96	2245
48			321338110590701	02/15/73	98	2243
49			321338110590701	01/04/74	99	2242
50			321338110590701	01/03/75	109	2233
51			321338110590701	02/18/76	110	2231
52			321338110590701	02/01/77	111	2230
53			321338110590701	02/01/78	107	2234
54			321338110590701	02/01/79	105	2236
55			321338110590701	12/29/81	121	2220
56			321338110590701	12/15/83	108	2233
57			321338110590701	01/04/84	112	2229
58			321338110590701	12/10/84	110	2231
59			321338110590701	06/19/85	109	2232
60			321338110590701	12/03/85	110	2231
61			321338110590701	05/28/86	110	2231
62			321338110590701	06/03/87	115	2226
63	D-14-13 14CAB		321247110592001	09/11/39	28	2422
64			321247110592001	09/25/39	28	2422
65			321247110592001	11/13/39	28	2422
66			321247110592001	12/30/39	28	2422
67			321247110592001	02/19/40	27	2423
68	D-14-13 23ACA	55-619926	321209110585401	01/05/82	87	2283

A

	Location	Registration No.	Well Site ID	Date Measured	Depth to Water	Water Level Elevation
69		55-619926	321209110585401	01/09/84	82	2288
70		55-619926	321209110585401	01/09/85	74	2296
71		55-619926	321209110585401	12/30/85	66	2304
72		55-619926	321209110585401	12/30/86	70	2300
73		55-619926	321209110585401	12/30/87	75	2295
74		55-619926	321209110585401	01/10/89	78	2292
75		55-619926	321209110585401	12/26/90	85	2285
76		55-619926	321209110585401	12/18/91	90	2280
77		55-619926	321209110585401	01/21/94	93	2277
78		55-619926	321209110585401	02/03/95	90	2280
79		55-619926	321209110585401	01/09/97	103	2267
80		55-619926	321209110585401	02/10/98	116	2254
81		55-619926	321209110585401	01/08/99	120	2250
82		55-619926	321209110585401	12/29/99	123	2247
83	D-14-13 23ACC	55-646738	321158110590101	12/30/81	82	2289
84		55-646738	321158110590101	01/05/84	85	2286
85		55-646738	321158110590101	11/30/87	78	2293
86		55-646738	321158110590101	01/16/95	92	2279
87		55-646738	321158110590101	02/28/00		
88	D-14-13 23ADC		321202110584901	09/29/39	19	2357
89	D-14-13 23BDA	55-619925	321207110591201	07/31/50	24	2339
90		55-619925	321207110591201	10/05/50	25	2338
91		55-619925	321207110591201	02/23/51	26	2337
92		55-619925	321207110591201	10/24/51	29	2334
93		55-619925	321207110591201	02/04/52	26	2337
94		55-619925	321207110591201	02/05/53	32	2331
95		55-619925	321207110591201	02/04/54	34	2329
96		55-619925	321207110591201	02/04/55	28	2335
97		55-619925	321207110591201	02/02/56	27	2336
98		55-619925	321207110591201	02/06/57	27	2336
99		55-619925	321207110591201	01/27/58	29	2334
100		55-619925	321207110591201	01/29/59	29	2334
101		55-619925	321207110591201	01/29/60	28	2335
102		55-619925	321207110591201	01/26/61	32	2331

A

B

Arizona Department of Water Resources
GWSI Water Level Measurements

	Location	Registration No.	Well Site ID	Date Measured	Depth to Water	Water Level Elevation
103		55-619925	321207110591201	01/25/62	31	2332
104		55-619925	321207110591201	01/29/63	35	2328
105		55-619925	321207110591201	02/05/64	41	2322
106		55-619925	321207110591201	02/03/65	38	2325
107		55-619925	321207110591201	06/10/65	40	2323
108		55-619925	321207110591201	08/12/65	43	2320
109		55-619925	321207110591201	09/27/65	41	2322
110		55-619925	321207110591201	10/15/65	42	2321
111		55-619925	321207110591201	12/15/65	38	2325
112		55-619925	321207110591201	01/15/66	36	2327
113		55-619925	321207110591201	02/17/66	32	2331
114		55-619925	321207110591201	03/04/66	33	2330
115		55-619925	321207110591201	03/17/66	33	2330
116		55-619925	321207110591201	04/19/66	36	2327
117		55-619925	321207110591201	06/22/66	35	2328
118		55-619925	321207110591201	08/22/66	35	2329
119		55-619925	321207110591201	10/15/66	34	2329
120		55-619925	321207110591201	11/18/66	34	2330
121		55-619925	321207110591201	12/28/66	34	2329
122		55-619925	321207110591201	01/15/67	32	2331
123		55-619925	321207110591201	02/20/67	31	2332
124		55-619925	321207110591201	03/01/67	31	2332
125		55-619925	321207110591201	04/17/67	32	2331
126		55-619925	321207110591201	06/20/67	36	2327
127		55-619925	321207110591201	08/23/67	34	2329
128		55-619925	321207110591201	09/01/67	35	2328
129		55-619925	321207110591201	10/01/67	35	2328
130		55-619925	321207110591201	11/01/67	34	2329
131		55-619925	321207110591201	12/01/67	33	2330
132		55-619925	321207110591201	01/18/68	31	2332
133		55-619925	321207110591201	02/01/68	33	2330
134		55-619925	321207110591201	02/16/68	32	2331
135		55-619925	321207110591201	03/01/68	32	2331
136		55-619925	321207110591201	04/19/68	32	2331

B

	Location	Registration No.	Well Site ID	Date Measured	Depth to Water	Water Level Elevation
137		55-619925	321207110591201	05/16/68	32	2331
138		55-619925	321207110591201	06/17/68	34	2329
139		55-619925	321207110591201	02/11/69	35	2328
140		55-619925	321207110591201	04/23/70	41	2322
141		55-619925	321207110591201	01/05/82	87	2276
142		55-619925	321207110591201	12/01/82	89	2274
143		55-619925	321207110591201	12/30/85	66	2297
144		55-619925	321207110591201	12/30/86	69	2294
145		55-619925	321207110591201	12/30/87	75	2288
146		55-619925	321207110591201	12/26/90	85	2278
147		55-619925	321207110591201	12/18/91	89	2274
148		55-619925	321207110591201	01/21/94	93	2270
149		55-619925	321207110591201	12/24/97	105	2258
150		55-619925	321207110591201	04/28/98	135	2228
151	D-14-13 23CAA1		321154110591201	01/23/46	55	2505
152	D-14-13 23CDD	55-802875	321134110591301	01/09/89	86	2299
153		55-802875	321134110591301	12/28/90	94	2291
154	D-14-13 26ACA	55-619921	321108110590901	12/06/30	21	2374
155		55-619921	321108110590901	12/16/31	17	2378
156		55-619921	321108110590901	02/15/32	16	2379
157		55-619921	321108110590901	02/01/33	16	2379
158		55-619921	321108110590901	01/01/34	16	2379
159		55-619921	321108110590901	01/01/35	18	2377
160		55-619921	321108110590901	01/21/36	17	2378
161		55-619921	321108110590901	02/24/37	18	2377
162		55-619921	321108110590901	01/18/38	20	2375
163		55-619921	321108110590901	01/01/39	21	2374
164		55-619921	321108110590901	02/01/40	21	2374
165		55-619921	321108110590901	01/01/41	22	2373
166		55-619921	321108110590901	02/28/47	78	2317
167		55-619921	321108110590901	02/10/49	32	2363
168		55-619921	321108110590901	02/10/50	35	2360
169		55-619921	321108110590901	02/22/51	37	2358
170		55-619921	321108110590901	02/08/52	36	2359

Arizona Department of Water Resources
GWSI Water Level Measurements

	Location	Registration No.	Well Site ID	Date Measured	Depth to Water	Water Level Elevation
171		55-619921	321108110590901	02/05/53	40	2355
172		55-619921	321108110590901	02/04/54	40	2355
173		55-619921	321108110590901	02/07/55	36	2359
174		55-619921	321108110590901	02/29/56	33	2362
175		55-619921	321108110590901	02/07/57	36	2359
176		55-619921	321108110590901	01/27/58	37	2358
177		55-619921	321108110590901	01/29/59	38	2357
178		55-619921	321108110590901	01/29/60	37	2358
179		55-619921	321108110590901	01/26/61	42	2353
180		55-619921	321108110590901	01/24/62	42	2353
181		55-619921	321108110590901	01/29/63	47	2348
182		55-619921	321108110590901	01/28/64	50	2345
183		55-619921	321108110590901	02/03/65	48	2347
184	D-14-13 26BBC1	55-807626	321119110593601	09/30/81		
185	D-14-13 26BBC3	55-619908	321129110593401	01/21/52	37	2353
186		55-619908	321129110593401	02/02/53	38	2352
187		55-619908	321129110593401	02/08/54	39	2351
188		55-619908	321129110593401	02/04/55	36	2354
189		55-619908	321129110593401	02/08/56	32	2358
190		55-619908	321129110593401	02/08/57	36	2354
191		55-619908	321129110593401	01/28/58	37	2353
192		55-619908	321129110593401	01/28/59	37	2353
193		55-619908	321129110593401	01/29/60	37	2353
194		55-619908	321129110593401	01/31/61	40	2350
195		55-619908	321129110593401	01/30/62	40	2350
196		55-619908	321129110593401	02/01/63	46	2344
197		55-619908	321129110593401	01/27/64	49	2341
198		55-619908	321129110593401	02/05/68	48	2342
199		55-619908	321129110593401	01/11/69	50	2340
200		55-619908	321129110593401	12/28/81	97	2293
201		55-619908	321129110593401	12/30/81	97	2293
202		55-619908	321129110593401	12/01/82	103	2287
203		55-619908	321129110593401	01/09/84	94	2296
204		55-619908	321129110593401	01/08/85	83	2307

C

	Location	Registration No.	Well Site ID	Date Measured	Depth to Water	Water Level Elevation
205		55-619908	321129110593401	12/31/85	80	2310
206		55-619908	321129110593401	01/02/87	82	2309
207		55-619908	321129110593401	12/30/87	85	2305
208		55-619908	321129110593401	12/26/90	99	2291
209		55-619908	321129110593401	01/21/94	105	2285
210		55-619908	321129110593401	02/02/95	105	2285
211	D-14-13 26BCA2		321118110592801	12/22/81		
212	D-14-13 26CDC		321045110592301	12/30/81	116	2285
213	D-14-13 26DBB	55-619920	321107110590801	01/17/30	22	2373
214		55-619920	321107110590801	12/01/30	24	2371
215		55-619920	321107110590801	02/15/32	19	2376
216		55-619920	321107110590801	02/01/33	18	2377
217		55-619920	321107110590801	01/01/34	19	2376
218		55-619920	321107110590801	01/01/35	20	2375
219		55-619920	321107110590801	01/21/36	20	2375
220		55-619920	321107110590801	01/01/37	22	2373
221		55-619920	321107110590801	01/18/38	23	2372
222		55-619920	321107110590801	01/01/39	24	2371
223		55-619920	321107110590801	02/01/40	24	2371
224		55-619920	321107110590801	01/01/41	25	2370
225		55-619920	321107110590801	02/28/47	32	2363
226		55-619920	321107110590801	02/10/49	35	2360
227		55-619920	321107110590801	02/10/50	37	2358
228		55-619920	321107110590801	02/22/51	39	2356
229		55-619920	321107110590801	02/08/52	39	2356
230		55-619920	321107110590801	02/05/53	43	2352
231		55-619920	321107110590801	02/09/54	43	2352
232		55-619920	321107110590801	02/07/55	41	2354
233		55-619920	321107110590801	02/29/56	36	2359
234		55-619920	321107110590801	02/07/57	39	2356
235		55-619920	321107110590801	01/27/58	40	2355
236		55-619920	321107110590801	01/29/59	42	2353
237		55-619920	321107110590801	01/29/60	41	2355
238		55-619920	321107110590801	01/26/61	45	2350

Arizona Department of Water Resources
GWSI Water Level Measurements

	Location	Registration No.	Well Site ID	Date Measured	Depth to Water	Water Level Elevation
239		55-619920	321107110590801	01/24/62	46	2349
240		55-619920	321107110590801	01/29/63	51	2344
241		55-619920	321107110590801	01/27/64	55	2340
242		55-619920	321107110590801	02/03/65	54	2341
243		55-619920	321107110590801	02/17/66	51	2344
244		55-619920	321107110590801	02/02/68	50	2345
245		55-619920	321107110590801	02/11/69	55	2340
246		55-619920	321107110590801	01/03/75	90	2305
247		55-619920	321107110590801	01/05/82	108	2287
248		55-619920	321107110590801	01/06/84	103	2292
249		55-619920	321107110590801	01/09/85	91	2304
250		55-619920	321107110590801	12/30/85	90	2305
251		55-619920	321107110590801	12/30/87	94	2302
252		55-619920	321107110590801	01/09/89	99	2296
253		55-619920	321107110590801	12/26/90	108	2287
254		55-619920	321107110590801	12/18/91	112	2283
255		55-619920	321107110590801	01/21/94	114	2281
256		55-619920	321107110590801	02/02/95	116	2279
257		55-619920	321107110590801	01/09/97	136	2259
258		55-619920	321107110590801	02/10/98	144	2251
259		55-619920	321107110590801	01/09/99	147	2248
260		55-619920	321107110590801	12/29/99	152	2243
261	D-14-13 34ACA		321027110595501	02/07/55	52	2350
262			321027110595501	02/10/56	46	2357
263			321027110595501	02/11/57	52	2351
264			321027110595501	01/29/58	53	2349
265			321027110595501	01/30/59	53	2349
266			321027110595501	01/29/60	53	2349
267			321027110595501	01/30/61	57	2345
268			321027110595501	01/25/62	59	2343
269			321027110595501	01/28/63	62	2340
270	D-14-13 34AD		321020110594801	03/24/42	34	2391
271	D-14-13 34ADC		321017110595001	12/08/30	29	2386
272			321017110595001	02/07/31	28	2387

D

E

	Location	Registration No.	Well Site ID	Date Measured	Depth to Water	Water Level Elevation
273			321017110595001	03/06/31	28	2387
274			321017110595001	01/19/32	25	2390
275			321017110595001	02/24/32	25	2390
276			321017110595001	08/01/32	27	2388
277			321017110595001	09/01/32	27	2388
278			321017110595001	10/01/32	27	2388
279			321017110595001	11/01/32	27	2388
280			321017110595001	12/01/32	26	2389
281			321017110595001	01/01/33	25	2390
282			321017110595001	09/01/34	30	2385
283			321017110595001	11/01/34	30	2385
284			321017110595001	12/01/34	29	2386
285			321017110595001	01/01/35	28	2387
286			321017110595001	09/01/35	33	2382
287			321017110595001	12/01/35	28	2387
288			321017110595001	02/05/36	28	2387
289			321017110595001	04/01/36	28	2387
290			321017110595001	02/24/37	29	2386
291			321017110595001	09/01/37	32	2383
292			321017110595001	10/13/37	32	2383
293			321017110595001	11/17/37	32	2383
294			321017110595001	12/21/37	32	2383
295			321017110595001	01/18/38	31	2384
296			321017110595001	03/16/38	30	2385
297			321017110595001	04/14/38	31	2384
298			321017110595001	05/16/38	32	2383
299			321017110595001	10/01/38	34	2381
300			321017110595001	11/01/38	33	2382
301			321017110595001	12/01/38	33	2382
302			321017110595001	01/01/39	32	2383
303			321017110595001	02/01/39	31	2384
304			321017110595001	09/01/39	34	2381
305			321017110595001	11/01/39	32	2383
306			321017110595001	02/01/40	31	2384

E

Arizona Department of Water Resources
GWSI Water Level Measurements

	Location	Registration No.	Well Site ID	Date Measured	Depth to Water	Water Level Elevation
307			321017110595001	03/01/40	30	2385
308			321017110595001	07/01/40	34	2381
309			321017110595001	10/01/40	34	2381
310			321017110595001	01/01/41	32	2383
311			321017110595001	03/01/41	30	2385
312			321017110595001	06/16/41	33	2382
313			321017110595001	02/26/42	32	2383
314			321017110595001	10/20/42	38	2377
315			321017110595001	02/05/52	52	2363
316			321017110595001	02/05/53	55	2360
317			321017110595001	02/09/54	58	2357
318			321017110595001	02/07/55	52	2363
319			321017110595001	02/10/56	47	2368
320			321017110595001	02/11/57	53	2362
321			321017110595001	01/29/58	54	2361
322			321017110595001	02/02/59	54	2361
323			321017110595001	01/29/60	58	2357
324			321017110595001	01/31/61	58	2357
325			321017110595001	01/30/62	59	2356
326			321017110595001	02/04/63	63	2352
327			321017110595001	01/29/64	68	2348
328			321017110595001	02/04/65	65	2350
329			321017110595001	01/26/67	62	2353
330			321017110595001	02/09/70	76	2339
331			321017110595001	12/30/81	131	2285
332			321017110595001	11/30/87	113	2302
333			321017110595001	01/16/95	140	2275
334			321017110595001	02/28/00		
335	D-14-13 34DCD		320950110595801	09/28/39	33	2392
336			320950110595801	11/06/39	33	2392
337			320950110595801	12/26/39	32	2393
338			320950110595801	02/11/40	31	2394
339			320950110595801	03/18/40	32	2393
340			320950110595801	05/01/40	32	2393

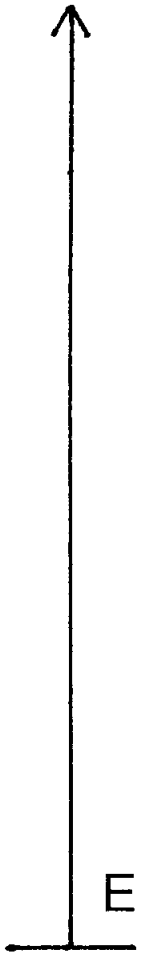

	Location	Registration No.	Well Site ID	Date Measured	Depth to Water	Water Level Elevation
341			320950110595801	05/28/40	33	2392
342			320950110595801	08/13/40	19	2406
343			320950110595801	10/04/40	18	2407
344	D-14-13 34DDC		320951110595001	09/28/39	33	2392
345			320951110595001	10/04/40	36	2389
346			320951110595001	11/05/40	37	2388
347			320951110595001	02/24/41	34	2391
348			320951110595001	03/25/41	34	2391
349			320951110595001	04/28/41	35	2390
350			320951110595001	09/30/41	38	2387
351			320951110595001	11/13/41	37	2388
352			320951110595001	12/29/41	36	2389
353			320951110595001	03/24/42	35	2390
354			320951110595001	12/23/42	38	2387
355			320951110595001	10/26/43	41	2384
356			320951110595001	11/18/43	40	2385
357			320951110595001	01/14/44	38	2387
358			320951110595001	10/13/44	46	2379
359			320951110595001	12/11/44	42	2383
360			320951110595001	03/10/45	41	2384
361			320951110595001	10/12/45	48	2377
362			320951110595001	10/15/45	47	2378
363			320951110595001	12/06/45	45	2380
364			320951110595001	05/08/46	46	2379
365			320951110595001	07/23/46	50	2375
366			320951110595001	09/30/46	47	2378
367			320951110595001	10/11/46	46	2379
368			320951110595001	10/12/46	48	2377
369			320951110595001	12/02/46	44	2381
370			320951110595001	12/06/46	45	2380
371			320951110595001	03/31/47	45	2380
372			320951110595001	04/29/47	46	2379
373			320951110595001	07/14/47	52	2373
374			320951110595001	07/15/47	52	2373

Arizona Department of Water Resources
GWSI Water Level Measurements

	Location	Registration No.	Well Site ID	Date Measured	Depth to Water	Water Level Elevation
375			320951110595001	09/26/47	52	2373
376			320951110595001	10/01/47	51	2375
377			320951110595001	10/28/47	50	2375
378			320951110595001	05/21/48	52	2373
379			320951110595001	06/18/48	54	2371
380			320951110595001	07/28/48	56	2369
381			320951110595001	08/24/48	56	2369
382			320951110595001	09/30/48	56	2369
383			320951110595001	10/11/48	56	2369
384			320951110595001	10/25/48	55	2370
385			320951110595001	11/26/48	53	2372
386			320951110595001	01/27/49	49	2376
387			320951110595001	02/07/49	49	2376
388			320951110595001	09/26/49	58	2367
389			320951110595001	10/13/49	57	2368
390			320951110595001	12/16/49	54	2371
391			320951110595001	02/06/50	55	2370
392			320951110595001	09/19/50	59	2366
393			320951110595001	09/26/50	59	2366
394			320951110595001	11/30/50	58	2367
395			320951110595001	12/16/50	52	2373
396			320951110595001	01/18/51	56	2369
397			320951110595001	02/23/51	54	2371
398			320951110595001	12/17/51	58	2367
399			320951110595001	02/08/52	58	2367
400			320951110595001	05/19/52	57	2368
401			320951110595001	11/13/52	63	2362
402			320951110595001	02/03/53	58	2367
403			320951110595001	02/05/53	58	2367
404			320951110595001	04/23/53	59	2366
405			320951110595001	10/21/53	57	2368
406			320951110595001	02/08/54	63	2362
407			320951110595001	05/17/54	63	2362
408			320951110595001	08/04/54	67	2358

	Location	Registration No.	Well Site ID	Date Measured	Depth to Water	Water Level Elevation
409			320951110595001	11/08/54	62	2363
410			320951110595001	01/04/55	61	2364
411			320951110595001	02/07/55	57	2368
412			320951110595001	03/25/55	59	2367
413			320951110595001	10/28/55	55	2370
414			320951110595001	01/04/56	51	2374
415			320951110595001	02/10/56	50	2375
416			320951110595001	08/10/56	60	2365
417			320951110595001	02/01/57	55	2370
418			320951110595001	02/11/57	56	2369
419			320951110595001	07/19/57	62	2363
420			320951110595001	12/27/57	58	2367
421			320951110595001	01/29/58	58	2367
422			320951110595001	02/02/59	59	2366
423			320951110595001	01/05/60	61	2364
424			320951110595001	01/29/60	59	2366
425			320951110595001	01/30/61	63	2362
426			320951110595001	02/02/61	63	2362
427			320951110595001	01/25/62	65	2360
428			320951110595001	02/21/62	65	2360
429			320951110595001	10/10/62	74	2351
430			320951110595001	01/31/63	71	2354
431			320951110595001	02/04/63	71	2354
432			320951110595001	01/27/64	74	2351
433			320951110595001	03/05/64	79	2346
434			320951110595001	01/12/65	79	2346
435			320951110595001	02/04/65	72	2353
436			320951110595001	01/10/66	72	2353
437			320951110595001	02/17/66	70	2355
438			320951110595001	03/23/67	75	2350
439			320951110595001	12/11/74	112	2313
440			320951110595001	12/30/81		
441	D-14-13 34DDD		320947110594001	10/26/43	41	2382
442			320947110594001	10/13/44	46	2377

Arizona Department of Water Resources
GWSI Water Level Measurements

	Location	Registration No.	Well Site ID	Date Measured	Depth to Water	Water Level Elevation
443			320947110594001	12/11/44	42	2381
444			320947110594001	03/10/45	41	2382
445			320947110594001	10/15/45	47	2376
446			320947110594001	05/08/46	44	2379
447			320947110594001	07/23/46	48	2375
448			320947110594001	09/30/46	46	2377
449			320947110594001	10/11/46	44	2379
450			320947110594001	10/23/46	45	2378
451			320947110594001	12/02/46	42	2381
452			320947110594001	12/24/46	42	2381
453			320947110594001	03/31/47	43	2380
454			320947110594001	04/29/47	44	2379
455			320947110594001	09/26/47	50	2373
456			320947110594001	10/27/47	50	2373
457			320947110594001	10/28/47	48	2375
458			320947110594001	05/02/48	52	2371
459			320947110594001	06/18/48	54	2369
460			320947110594001	07/28/48	56	2367
461			320947110594001	08/24/48	56	2367
462			320947110594001	09/30/48	56	2367
463			320947110594001	10/11/48	55	2368
464			320947110594001	10/28/48	55	2368
465			320947110594001	11/26/48	53	2370
466			320947110594001	02/07/49	55	2368
467			320947110594001	09/19/50	59	2364
468			320947110594001	02/23/51	54	2369
469			320947110594001	02/08/52	58	2365
470			320947110594001	02/05/53	59	2364
471			320947110594001	02/11/54	62	2361
472			320947110594001	02/07/55	57	2366
473			320947110594001	02/10/56	50	2373
474			320947110594001	02/11/57	56	2367
475			320947110594001	01/29/58	58	2365
476			320947110594001	02/02/59	58	2365

	Location	Registration No.	Well Site ID	Date Measured	Depth to Water	Water Level Elevation
477			320947110594001	01/29/60	60	2363
478			320947110594001	01/30/61	63	2360
479			320947110594001	01/25/62	65	2358
480			320947110594001	02/04/63	69	2354
481			320947110594001	01/27/64	74	2349
482			320947110594001	02/04/65	72	2351
483			320947110594001	01/26/67	69	2354
484			320947110594001	02/01/72	84	2339
485			320947110594001	01/24/73	86	2337
486			320947110594001	02/01/78	116	2307
487			320947110594001	02/01/79	113	2310
488	D-14-13 35AAC	55-620202	321030110584901	02/28/68	87	2345
489		55-620202	321030110584901	01/01/82	147	2285
490		55-620202	321030110584901	08/13/84	138	2295
491		55-620202	321030110584901	12/30/85	126	2306
492	D-14-13 35ADA	55-620202	321025110584801	10/10/85	141	2297
493		55-620202	321025110584801	12/30/85	126	2312
494		55-620202	321025110584801	05/20/86	137	2301
495		55-620202	321025110584801	11/17/86	141	2297
496		55-620202	321025110584801	05/26/87	140	2298
497		55-620202	321025110584801	05/16/91	166	2272
498		55-620202	321025110584801	12/23/91	150	2288
499		55-620202	321025110584801	12/16/94	157	2281
500		55-620202	321025110584801	01/16/97	183	2255
501		55-620202	321025110584801	12/05/97	183	2255
502		55-620202	321025110584801	04/30/98	216	2222
503		55-620202	321025110584801	01/27/99	183	2255
504		55-620202	321025110584801	02/02/00	194	2244
505	D-14-13 35ADC		321014110584501	02/10/49	70	2374
506			321014110584501	10/13/49	78	2366
507			321014110584501	02/09/50	74	2370
508			321014110584501	02/26/51	75	2369
509			321014110584501	10/24/51	82	2362
510			321014110584501	02/01/52	77	2367

Arizona Department of Water Resources
GWSI Water Level Measurements

	Location	Registration No.	Well Site ID	Date Measured	Depth to Water	Water Level Elevation
511			321014110584501	02/01/53	80	2364
512			321014110584501	02/08/54	81	2363
513			321014110584501	02/09/55	78	2366
514			321014110584501	02/10/56	71	2374
515			321014110584501	02/11/57	76	2368
516			321014110584501	01/29/58	78	2366
517			321014110584501	01/30/59	79	2365
518			321014110584501	02/01/60	80	2364
519			321014110584501	01/27/61	83	2361
520			321014110584501	01/25/62	86	2358
521			321014110584501	02/04/63	90	2354
522			321014110584501	01/28/64	94	2350
523			321014110584501	02/03/65	93	2351
524			321014110584501	02/20/66	90	2354
525			321014110584501	01/26/67	88	2356
526			321014110584501	02/02/68	87	2357
527			321014110584501	02/14/69	96	2348
528			321014110584501	02/09/70	109	2335
529	D-14-13 35BAB	55-619930	321033110592101	06/01/66	60	2340
530		55-619930	321033110592101	12/01/82	127	2273
531		55-619930	321033110592101	01/06/84	114	2286
532		55-619930	321033110592101	01/08/85	99	2301
533		55-619930	321033110592101	12/30/85	98	2302
534		55-619930	321033110592101	01/09/89	110	2291
535		55-619930	321033110592101	12/26/90	118	2282
536		55-619930	321033110592101	02/03/95	129	2271
537		55-619930	321033110592101	12/16/96	142	2258
538		55-619930	321033110592101	12/24/97	150	2250
539		55-619930	321033110592101	05/19/98	172	2229
540		55-619930	321033110592101	11/18/98	150	2250
541		55-619930	321033110592101	12/28/99	160	2240
542	D-14-13 35BDC		321017110591901	09/29/39	34	2378
543			321017110591901	10/04/40	35	2377
544			321017110591901	09/30/41	35	2377

F

	Location	Registration No.	Well Site ID	Date Measured	Depth to Water	Water Level Elevation
545			321017110591901	09/29/42	39	2373
546			321017110591901	09/29/43	41	2371
547			321017110591901	09/28/44	44	2368
548			321017110591901	10/22/45	44	2368
549			321017110591901	10/11/46	43	2369
550			321017110591901	09/26/47	49	2363
551	D-14-13 35CAA	55-619922	321008110590801	02/10/50	61	2364
552		55-619922	321008110590801	02/06/52	62	2363
553		55-619922	321008110590801	02/06/53	66	2359
554		55-619922	321008110590801	02/11/54	67	2358
555		55-619922	321008110590801	02/10/55	63	2362
556		55-619922	321008110590801	02/10/56	57	2368
557		55-619922	321008110590801	02/07/57	62	2363
558		55-619922	321008110590801	01/28/58	64	2361
559		55-619922	321008110590801	01/30/59	64	2361
560		55-619922	321008110590801	02/01/60	65	2360
561		55-619922	321008110590801	01/27/61	69	2356
562		55-619922	321008110590801	01/25/62	71	2354
563		55-619922	321008110590801	01/29/63	76	2349
564		55-619922	321008110590801	01/27/64	81	2344
565		55-619922	321008110590801	02/03/65	82	2343
566		55-619922	321008110590801	06/11/65	86	2339
567		55-619922	321008110590801	02/02/68	86	2339
568		55-619922	321008110590801	02/14/69	89	2336
569		55-619922	321008110590801	04/23/70	88	2337
570		55-619922	321008110590801	01/05/82	139	2286
571		55-619922	321008110590801	01/09/84	132	2293
572		55-619922	321008110590801	01/08/85	118	2307
573		55-619922	321008110590801	12/30/85	117	2308
574		55-619922	321008110590801	01/02/87	116	2309
575		55-619922	321008110590801	12/30/87	121	2304
576		55-619922	321008110590801	12/28/90	137	2288
577		55-619922	321008110590801	12/23/91	141	2284
578		55-619922	321008110590801	02/02/95	153	2272

G

Arizona Department of Water Resources
GWSI Water Level Measurements

	Location	Registration No.	Well Site ID	Date Measured	Depth to Water	Water Level Elevation
579		55-619922	321008110590801	12/30/96	174	2251
580		55-619922	321008110590801	02/10/98	180	2245
581		55-619922	321008110590801	12/24/98	184	2241
582		55-619922	321008110590801	12/29/99	187	2238
583	D-14-13 35CAB	55-619919	321008110592001	03/16/31	30	2380
584		55-619919	321008110592001	04/15/31	31	2379
585		55-619919	321008110592001	06/16/31	33	2377
586		55-619919	321008110592001	07/15/31	33	2377
587		55-619919	321008110592001	09/15/31	30	2380
588		55-619919	321008110592001	11/16/31	30	2380
589		55-619919	321008110592001	01/16/32	28	2382
590		55-619919	321008110592001	02/15/32	28	2382
591		55-619919	321008110592001	07/01/32	29	2381
592		55-619919	321008110592001	11/01/32	30	2380
593		55-619919	321008110592001	01/01/34	29	2381
594		55-619919	321008110592001	03/01/34	30	2380
595		55-619919	321008110592001	04/01/34	30	2380
596		55-619919	321008110592001	05/01/34	31	2379
597		55-619919	321008110592001	06/01/34	32	2378
598		55-619919	321008110592001	09/01/34	32	2378
599		55-619919	321008110592001	01/01/35	30	2380
600		55-619919	321008110592001	03/01/35	30	2380
601		55-619919	321008110592001	08/01/35	31	2379
602		55-619919	321008110592001	09/01/35	31	2379
603		55-619919	321008110592001	10/01/35	31	2379
604		55-619919	321008110592001	12/01/35	30	2380
605		55-619919	321008110592001	01/21/36	30	2380
606		55-619919	321008110592001	04/01/36	31	2379
607		55-619919	321008110592001	02/24/37	31	2379
608		55-619919	321008110592001	04/23/37	33	2377
609		55-619919	321008110592001	06/10/37	33	2378
610		55-619919	321008110592001	07/15/37	34	2376
611		55-619919	321008110592001	08/19/37	34	2376
612		55-619919	321008110592001	10/13/37	34	2376

G

	Location	Registration No.	Well Site ID	Date Measured	Depth to Water	Water Level Elevation
613		55-619919	321008110592001	11/17/37	34	2376
614		55-619919	321008110592001	12/21/37	33	2377
615		55-619919	321008110592001	01/18/38	33	2377
616		55-619919	321008110592001	02/17/38	32	2378
617		55-619919	321008110592001	03/16/38	33	2377
618		55-619919	321008110592001	04/14/38	33	2377
619		55-619919	321008110592001	05/16/38	35	2375
620		55-619919	321008110592001	08/18/38	31	2379
621		55-619919	321008110592001	10/01/38	36	2374
622		55-619919	321008110592001	12/01/38	35	2375
623		55-619919	321008110592001	01/01/39	34	2376
624		55-619919	321008110592001	02/01/39	33	2377
625		55-619919	321008110592001	03/01/40	32	2378
626		55-619919	321008110592001	10/01/40	36	2374
627		55-619919	321008110592001	01/01/41	33	2377
628		55-619919	321008110592001	02/28/47	45	2365
629		55-619919	321008110592001	10/28/47	49	2361
630		55-619919	321008110592001	02/10/50	53	2357
631		55-619919	321008110592001	02/05/52	54	2356
632		55-619919	321008110592001	02/05/53	56	2354
633		55-619919	321008110592001	02/11/54	58	2352
634		55-619919	321008110592001	02/10/55	54	2356
635		55-619919	321008110592001	02/10/56	47	2363
636		55-619919	321008110592001	02/07/57	54	2356
637		55-619919	321008110592001	01/28/58	55	2355
638		55-619919	321008110592001	01/30/59	56	2354
639		55-619919	321008110592001	02/01/60	56	2354
640		55-619919	321008110592001	01/27/61	60	2350
641		55-619919	321008110592001	01/24/62	62	2348
642		55-619919	321008110592001	01/28/63	66	2344
643		55-619919	321008110592001	01/27/64	70	2340
644		55-619919	321008110592001	02/02/65	69	2341
645		55-619919	321008110592001	06/09/65	72	2338
646		55-619919	321008110592001	07/15/65	75	2335

Arizona Department of Water Resources
GWSI Water Level Measurements

	Location	Registration No.	Well Site ID	Date Measured	Depth to Water	Water Level Elevation
647		55-619919	321008110592001	08/10/65	76	2334
648		55-619919	321008110592001	09/21/65	74	2336
649		55-619919	321008110592001	10/15/65	75	2335
650		55-619919	321008110592001	12/15/65	73	2338
651		55-619919	321008110592001	01/15/66	73	2338
652		55-619919	321008110592001	04/19/66	69	2341
653		55-619919	321008110592001	08/28/67	72	2338
654		55-619919	321008110592001	09/01/67	72	2338
655		55-619919	321008110592001	10/25/67	70	2340
656		55-619919	321008110592001	11/20/67	73	2338
657		55-619919	321008110592001	12/20/67	70	2340
658		55-619919	321008110592001	01/18/68	69	2342
659		55-619919	321008110592001	02/02/68	75	2335
660		55-619919	321008110592001	02/16/68	68	2342
661		55-619919	321008110592001	03/01/68	66	2344
662		55-619919	321008110592001	04/11/68	68	2342
663		55-619919	321008110592001	05/16/68	70	2341
664		55-619919	321008110592001	06/17/68	70	2340
665		55-619919	321008110592001	04/23/70	80	2330
666		55-619919	321008110592001	01/05/82	131	2279
667		55-619919	321008110592001	01/09/84	124	2286
668		55-619919	321008110592001	01/08/85	109	2301
669		55-619919	321008110592001	12/30/85	109	2301
670		55-619919	321008110592001	01/02/87	108	2302
671		55-619919	321008110592001	12/30/87	113	2297
672		55-619919	321008110592001	01/09/89	121	2289
673		55-619919	321008110592001	12/28/90	129	2281
674		55-619919	321008110592001	12/23/91	133	2277
675		55-619919	321008110592001	02/02/95	143	2267
676	D-14-13 35CAC1	55-619910	321003110592101	05/15/31	29	2386
677		55-619910	321003110592101	09/15/31	28	2387
678		55-619910	321003110592101	11/16/31	27	2388
679		55-619910	321003110592101	04/01/32	25	2390
680		55-619910	321003110592101	05/01/32	26	2389

	Location	Registration No.	Well Site ID	Date Measured	Depth to Water	Water Level Elevation
681		55-619910	321003110592101	06/01/32	27	2388
682		55-619910	321003110592101	08/01/32	25	2390
683		55-619910	321003110592101	09/01/32	27	2388
684		55-619910	321003110592101	11/01/32	26	2389
685		55-619910	321003110592101	12/01/32	26	2389
686		55-619910	321003110592101	03/01/33	29	2386
687		55-619910	321003110592101	07/01/33	28	2387
688		55-619910	321003110592101	01/01/34	22	2393
689		55-619910	321003110592101	02/01/34	23	2392
690		55-619910	321003110592101	03/01/34	24	2391
691		55-619910	321003110592101	04/01/34	23	2392
692		55-619910	321003110592101	06/01/34	25	2390
693		55-619910	321003110592101	07/01/34	27	2388
694		55-619910	321003110592101	10/01/34	26	2389
695		55-619910	321003110592101	01/01/35	24	2391
696		55-619910	321003110592101	04/01/35	25	2390
697		55-619910	321003110592101	04/01/36	29	2386
698		55-619910	321003110592101	06/10/37	32	2383
699		55-619910	321003110592101	07/15/37	32	2383
700		55-619910	321003110592101	08/19/37	32	2383
701		55-619910	321003110592101	09/16/37	32	2383
702		55-619910	321003110592101	10/13/37	32	2383
703		55-619910	321003110592101	11/17/37	32	2383
704		55-619910	321003110592101	12/21/37	31	2384
705		55-619910	321003110592101	01/18/38	31	2384
706		55-619910	321003110592101	02/17/38	31	2384
707		55-619910	321003110592101	03/16/38	31	2385
708		55-619910	321003110592101	04/14/38	31	2384
709		55-619910	321003110592101	05/16/38	33	2382
710		55-619910	321003110592101	08/18/38	34	2381
711		55-619910	321003110592101	10/01/38	34	2381
712		55-619910	321003110592101	11/01/38	34	2381
713		55-619910	321003110592101	12/01/38	33	2382
714		55-619910	321003110592101	01/01/39	32	2383

Arizona Department of Water Resources
GWSI Water Level Measurements

	Location	Registration No.	Well Site ID	Date Measured	Depth to Water	Water Level Elevation
715		55-619910	321003110592101	02/01/39	31	2384
716		55-619910	321003110592101	03/01/40	32	2383
717		55-619910	321003110592101	10/01/40	34	2381
718		55-619910	321003110592101	01/01/41	32	2383
719		55-619910	321003110592101	10/13/49	57	2358
720		55-619910	321003110592101	02/10/50	50	2365
721		55-619910	321003110592101	02/06/52	51	2364
722		55-619910	321003110592101	02/05/53	55	2360
723		55-619910	321003110592101	02/11/54	56	2359
724		55-619910	321003110592101	02/10/55	52	2363
725		55-619910	321003110592101	02/01/56	45	2370
726		55-619910	321003110592101	02/07/57	51	2364
727		55-619910	321003110592101	01/28/58	53	2362
728		55-619910	321003110592101	01/30/59	54	2361
729		55-619910	321003110592101	01/29/60	53	2362
730		55-619910	321003110592101	01/27/61	61	2354
731		55-619910	321003110592101	01/24/62	60	2355
732		55-619910	321003110592101	01/28/63	64	2351
733		55-619910	321003110592101	01/27/64	68	2347
734		55-619910	321003110592101	02/02/65	67	2348
735		55-619910	321003110592101	06/09/65	72	2343
736		55-619910	321003110592101	10/29/65	75	2340
737		55-619910	321003110592101	02/02/68	73	2342
738		55-619910	321003110592101	02/01/69	73	2342
739		55-619910	321003110592101	04/23/70	81	2334
740		55-619910	321003110592101	01/05/82	133	2282
741		55-619910	321003110592101	12/01/82	140	2275
742		55-619910	321003110592101	01/09/84	126	2290
743		55-619910	321003110592101	01/08/85	110	2305
744		55-619910	321003110592101	12/30/85	110	2305
745		55-619910	321003110592101	01/02/87	110	2305
746		55-619910	321003110592101	12/30/87	114	2301
747		55-619910	321003110592101	01/09/89	123	2292
748		55-619910	321003110592101	12/28/90	130	2285

Arizona Departm ot Water Resources
GWSI Water Measurements

	Location	Registration No.	Well Site ID	Date Measured	Depth to Water	Water Level Elevation
749		55-619910	321003110592101	12/31/91	136	2279
750		55-619910	321003110592101	02/02/95	145	2270
751		55-619910	321003110592101	12/13/96	166	2249
752		55-619910	321003110592101	02/02/99	170	2245
753		55-619910	321003110592101	12/22/99	180	2235
754	D-14-13 35CCC		320950110593501	02/20/48	46	2378
755			320950110593501	03/19/48	47	2377
756			320950110593501	06/18/48	52	2372
757			320950110593501	10/11/48	54	2371
758			320950110593501	02/07/49	46	2378
759			320950110593501	06/27/49	56	2368
760			320950110593501	10/13/49	55	2369
761			320950110593501	02/23/51	51	2373
762			320950110593501	01/21/52	56	2368
763			320950110593501	02/05/52	54	2370
764			320950110593501	02/09/54	58	2366
765			320950110593501	02/07/55	54	2370
766			320950110593501	02/10/56	47	2377
767			320950110593501	02/11/57	53	2371
768			320950110593501	01/29/58	55	2369
769			320950110593501	02/02/59	55	2369
770			320950110593501	01/29/60	57	2367
771			320950110593501	01/30/61	60	2365
772			320950110593501	01/25/62	62	2362
773			320950110593501	02/04/63	65	2359
774			320950110593501	01/27/64	70	2354
775			320950110593501	02/02/65	68	2356
776			320950110593501	02/02/68	56	2368
777			320950110593501	02/09/70	82	2342
778			320950110593501	02/19/71	81	2343
779			320950110593501	02/01/72	85	2340
780			320950110593501	01/24/73	88	2336
781			320950110593501	01/15/74	86	2338
782			320950110593501	02/18/76	110	2314

Arizona Department of Water Resources
GWSI Water Level Measurements

	Location	Registration No.	Well Site ID	Date Measured	Depth to Water	Water Level Elevation
783			320950110593501	02/01/77	116	2308
784			320950110593501	02/01/78	130	2295
785			320950110593501	02/01/79	127	2297
786			320950110593501	09/30/81	134	2290
787	D-14-13 35CDB	55-619915	320957110591801	09/15/31	32	2393
788		55-619915	320957110591801	11/16/31	31	2394
789		55-619915	320957110591801	12/15/31	29	2396
790		55-619915	320957110591801	01/16/32	29	2396
791		55-619915	320957110591801	02/15/32	29	2396
792		55-619915	320957110591801	05/01/32	30	2395
793		55-619915	320957110591801	06/01/32	32	2393
794		55-619915	320957110591801	07/01/32	31	2394
795		55-619915	320957110591801	08/01/32	30	2395
796		55-619915	320957110591801	09/01/32	32	2393
797		55-619915	320957110591801	10/01/32	32	2393
798		55-619915	320957110591801	11/01/32	31	2394
799		55-619915	320957110591801	05/01/33	31	2394
800		55-619915	320957110591801	07/01/33	32	2394
801		55-619915	320957110591801	01/01/34	30	2395
802		55-619915	320957110591801	04/01/34	31	2394
803		55-619915	320957110591801	07/01/34	35	2390
804		55-619915	320957110591801	10/01/34	34	2391
805		55-619915	320957110591801	02/01/35	32	2393
806		55-619915	320957110591801	03/01/35	31	2394
807		55-619915	320957110591801	04/01/35	33	2392
808		55-619915	320957110591801	06/01/35	34	2391
809		55-619915	320957110591801	04/01/36	32	2393
810		55-619915	320957110591801	07/17/36	35	2390
811		55-619915	320957110591801	02/24/37	32	2393
812		55-619915	320957110591801	04/23/37	34	2391
813		55-619915	320957110591801	07/15/37	35	2390
814		55-619915	320957110591801	08/19/37	35	2390
815		55-619915	320957110591801	09/16/37	37	2388
816		55-619915	320957110591801	10/13/37	35	2390

	Location	Registration No.	Well Site ID	Date Measured	Depth to Water	Water Level Elevation
817		55-619915	320957110591801	11/17/37	35	2390
818		55-619915	320957110591801	12/21/37	34	2391
819		55-619915	320957110591801	01/18/38	35	2391
820		55-619915	320957110591801	02/17/38	34	2391
821		55-619915	320957110591801	03/16/38	34	2391
822		55-619915	320957110591801	04/14/38	34	2391
823		55-619915	320957110591801	05/16/38	36	2389
824		55-619915	320957110591801	03/01/40	34	2391
825		55-619915	320957110591801	10/01/40	37	2388
826		55-619915	320957110591801	01/01/41	34	2391
827		55-619915	320957110591801	10/13/49	58	2367
828		55-619915	320957110591801	02/09/50	54	2371
829		55-619915	320957110591801	02/05/52	57	2368
830		55-619915	320957110591801	02/09/54	63	2362
831		55-619915	320957110591801	02/10/55	56	2369
832		55-619915	320957110591801	02/15/56	50	2375
833		55-619915	320957110591801	02/07/57	56	2369
834		55-619915	320957110591801	01/28/58	58	2367
835		55-619915	320957110591801	01/30/59	58	2367
836		55-619915	320957110591801	01/01/60	59	2366
837		55-619915	320957110591801	01/27/61	63	2362
838		55-619915	320957110591801	01/24/62	65	2360
839		55-619915	320957110591801	01/28/63	68	2357
840		55-619915	320957110591801	01/27/64	73	2352
841		55-619915	320957110591801	02/02/65	71	2354
842		55-619915	320957110591801	06/09/65	76	2349
843		55-619915	320957110591801	08/13/65	79	2346
844		55-619915	320957110591801	09/27/65	79	2346
845		55-619915	320957110591801	10/15/65	79	2346
846		55-619915	320957110591801	12/15/65	76	2350
847		55-619915	320957110591801	01/15/66	72	2353
848		55-619915	320957110591801	03/04/66	69	2356
849		55-619915	320957110591801	03/17/66	70	2355
850		55-619915	320957110591801	01/05/67	70	2355

Arizona Department of Water Resources
GWSI Water Level Measurements

	Location	Registration No.	Well Site ID	Date Measured	Depth to Water	Water Level Elevation
851		55-619915	320957110591801	02/01/67	69	2356
852		55-619915	320957110591801	07/20/67	77	2348
853		55-619915	320957110591801	08/28/67	76	2349
854		55-619915	320957110591801	09/01/67	78	2347
855		55-619915	320957110591801	10/25/67	79	2346
856		55-619915	320957110591801	02/02/68	76	2349
857		55-619915	320957110591801	02/14/69	76	2349
858		55-619915	320957110591801	04/23/70	84	2341
859		55-619915	320957110591801	01/05/82	135	2290
860		55-619915	320957110591801	12/01/82	141	2284
861		55-619915	320957110591801	01/09/84	127	2298
862		55-619915	320957110591801	01/08/85	111	2314
863		55-619915	320957110591801	12/30/85	111	2314
864		55-619915	320957110591801	01/02/87	110	2315
865		55-619915	320957110591801	12/30/87	115	2310
866		55-619915	320957110591801	01/09/89	124	2301
867		55-619915	320957110591801	12/28/90	131	2294
868		55-619915	320957110591801	12/23/91	135	2290
869		55-619915	320957110591801	12/16/93	139	2286
870	D-14-13 35CDC1	55-619914	320947110591801	03/16/31	31	2394
871		55-619914	320947110591801	04/15/31	32	2393
872		55-619914	320947110591801	05/15/31	32	2393
873		55-619914	320947110591801	06/16/31	34	2391
874		55-619914	320947110591801	07/15/31	34	2391
875		55-619914	320947110591801	08/17/31	31	2394
876		55-619914	320947110591801	09/15/31	31	2394
877		55-619914	320947110591801	10/15/31	31	2394
878		55-619914	320947110591801	11/16/31	30	2395
879		55-619914	320947110591801	12/15/31	28	2397
880		55-619914	320947110591801	01/16/32	28	2397
881		55-619914	320947110591801	02/15/32	28	2397
882		55-619914	320947110591801	03/15/32	28	2397
883		55-619914	320947110591801	04/01/32	29	2396
884		55-619914	320947110591801	05/01/32	29	2396



	Location	Registration No.	Well Site ID	Date Measured	Depth to Water	Water Level Elevation
885		55-619914	320947110591801	06/01/32	31	2394
886		55-619914	320947110591801	07/01/32	31	2394
887		55-619914	320947110591801	08/01/32	30	2395
888		55-619914	320947110591801	09/01/32	31	2394
889		55-619914	320947110591801	10/01/32	32	2393
890		55-619914	320947110591801	11/01/32	31	2394
891		55-619914	320947110591801	12/01/32	30	2395
892		55-619914	320947110591801	02/01/33	29	2396
893		55-619914	320947110591801	03/01/33	30	2395
894		55-619914	320947110591801	04/01/33	30	2395
895		55-619914	320947110591801	05/01/33	30	2395
896		55-619914	320947110591801	06/01/33	31	2394
897		55-619914	320947110591801	07/01/33	31	2394
898		55-619914	320947110591801	11/01/33	31	2394
899		55-619914	320947110591801	12/01/33	31	2394
900		55-619914	320947110591801	01/01/34	30	2395
901		55-619914	320947110591801	02/01/34	30	2395
902		55-619914	320947110591801	03/01/34	31	2394
903		55-619914	320947110591801	04/01/34	31	2394
904		55-619914	320947110591801	05/01/34	32	2393
905		55-619914	320947110591801	06/01/34	33	2392
906		55-619914	320947110591801	07/01/34	34	2391
907		55-619914	320947110591801	08/01/34	34	2392
908		55-619914	320947110591801	10/01/34	34	2391
909		55-619914	320947110591801	11/01/34	34	2391
910		55-619914	320947110591801	12/01/34	32	2393
911		55-619914	320947110591801	02/01/35	31	2394
912		55-619914	320947110591801	03/01/35	31	2394
913		55-619914	320947110591801	04/01/35	33	2392
914		55-619914	320947110591801	06/01/35	34	2392
915		55-619914	320947110591801	09/01/35	33	2392
916		55-619914	320947110591801	10/01/35	33	2392
917		55-619914	320947110591801	12/01/35	31	2394
918		55-619914	320947110591801	01/21/36	31	2394

H

Arizona Department of Water Resources
GWSI Water Level Measurements

	Location	Registration No.	Well Site ID	Date Measured	Depth to Water	Water Level Elevation
919		55-619914	320947110591801	04/01/36	31	2394
920		55-619914	320947110591801	07/17/36	34	2391
921		55-619914	320947110591801	01/12/37	32	2393
922		55-619914	320947110591801	02/24/37	32	2393
923		55-619914	320947110591801	04/23/37	33	2392
924		55-619914	320947110591801	06/10/37	34	2391
925		55-619914	320947110591801	07/15/37	34	2391
926		55-619914	320947110591801	08/19/37	35	2390
927		55-619914	320947110591801	10/13/37	35	2390
928		55-619914	320947110591801	11/17/37	34	2391
929		55-619914	320947110591801	12/21/37	33	2392
930		55-619914	320947110591801	01/18/38	33	2392
931		55-619914	320947110591801	02/17/38	31	2394
932		55-619914	320947110591801	04/14/38	32	2393
933		55-619914	320947110591801	06/16/38	37	2388
934		55-619914	320947110591801	10/01/38	36	2389
935		55-619914	320947110591801	11/01/38	36	2389
936		55-619914	320947110591801	01/01/39	40	2385
937		55-619914	320947110591801	03/01/40	33	2392
938		55-619914	320947110591801	06/25/46	51	2374
939		55-619914	320947110591801	02/28/47	46	2379
940		55-619914	320947110591801	10/28/47	50	2375
941		55-619914	320947110591801	02/23/48	48	2377
942		55-619914	320947110591801	06/18/48	56	2369
943		55-619914	320947110591801	10/14/48	55	2370
944		55-619914	320947110591801	02/10/49	49	2376
945		55-619914	320947110591801	06/29/49	58	2367
946		55-619914	320947110591801	10/13/49	57	2368
947		55-619914	320947110591801	02/09/50	54	2371
948		55-619914	320947110591801	11/06/50	58	2367
949		55-619914	320947110591801	02/23/51	54	2371
950		55-619914	320947110591801	07/13/51	65	2360
951		55-619914	320947110591801	02/05/52	56	2369
952		55-619914	320947110591801	02/06/53	61	2364

H

	Location	Registration No.	Well Site ID	Date Measured	Depth to Water	Water Level Elevation
953		55-619914	320947110591801	02/08/54	60	2365
954		55-619914	320947110591801	12/30/96	167	2259
955		55-619914	320947110591801	02/10/98	172	2253
956		55-619914	320947110591801	12/24/98	177	2248
957		55-619914	320947110591801	12/29/99	180	2245
958	D-14-13 35DAD	55-620146	321000110584901	12/28/81	160	2292
959		55-620146	321000110584901	12/01/82	166	2285
960		55-620146	321000110584901	01/06/84	152	2299
961		55-620146	321000110584901	01/07/85	138	2313
962		55-620146	321000110584901	07/09/85	146	2305
963		55-620146	321000110584901	10/10/85	149	2302
964		55-620146	321000110584901	12/30/85	136	2315
965		55-620146	321000110584901	02/20/86	140	2311
966		55-620146	321000110584901	05/20/86	142	2309
967		55-620146	321000110584901	08/26/86	147	2304
968		55-620146	321000110584901	11/17/86	146	2305
969		55-620146	321000110584901	01/02/87	136	2315
970		55-620146	321000110584901	02/23/87	142	2309
971		55-620146	321000110584901	05/26/87	145	2306
972		55-620146	321000110584901	12/23/87	142	2309
973		55-620146	321000110584901	01/09/89	150	2301
974		55-620146	321000110584901	12/23/91	161	2290
975		55-620146	321000110584901	01/21/94	164	2287
976		55-620146	321000110584901	01/10/95	172	2279
977		55-620146	321000110584901	12/19/96	187	2264
978		55-620146	321000110584901	02/10/98	206	2245
979		55-620146	321000110584901	01/19/99	209	2242
980		55-620146	321000110584901	12/29/99	207	2244
981	D-14-13 35DCB	55-619924	320958110590201	01/05/82	152	2283
982		55-619924	320958110590201	12/01/82	158	2277
983		55-619924	320958110590201	01/09/84	144	2291
984		55-619924	320958110590201	01/07/85	130	2305
985		55-619924	320958110590201	10/10/85	142	2293
986		55-619924	320958110590201	12/30/85	128	2307

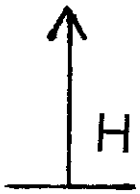

Arizona Department of Water Resources
GWSI Water Level Measurements

	Location	Registration No.	Well Site ID	Date Measured	Depth to Water	Water Level Elevation
987		55-619924	320958110590201	05/20/86	136	2299
988		55-619924	320958110590201	11/17/86	139	2296
989		55-619924	320958110590201	01/02/87	127	2308
990		55-619924	320958110590201	12/30/87	133	2302
991		55-619924	320958110590201	01/09/89	142	2293
992		55-619924	320958110590201	12/28/90	149	2286
993		55-619924	320958110590201	12/23/91	152	2283
994		55-619924	320958110590201	01/21/94	155	2280
995		55-619924	320958110590201	01/10/95	163	2272
996		55-619924	320958110590201	12/19/96	187	2248
997		55-619924	320958110590201	02/10/98	194	2241
998		55-619924	320958110590201	01/19/99	198	2237
999		55-619924	320958110590201	12/29/99	198	2237
1000	D-14-13 35DDA	55-533858	320954110584201	04/27/98	230	2224
1001		55-533858	320954110584201	11/10/98	201	2252
1002		55-533858	320954110584201	12/27/99	208	2245
1003	D-14-13 35DDB1	55-533856	320957110585101	11/09/98	200	2248
1004		55-533856	320957110585101	12/27/99	203	2245
1005	D-14-13 35DDB2	55-533857	320956110584901	04/24/98	228	2220
1006		55-533857	320956110584901	05/08/98	223	2225
1007		55-533857	320956110584901	11/09/98	200	2248
1008		55-533857	320956110584901	12/27/99	204	2244
1009	D-15-13 11AAB	55-507256	320853110584601	07/10/85	151	2329
1010		55-507256	320853110584601	07/10/85	168	2312
1011		55-507256	320853110584601	10/09/85	151	2329
1012		55-507256	320853110584601	02/18/86	146	2334
1013		55-507256	320853110584601	02/18/86	164	2316
1014		55-507256	320853110584601	05/19/86	146	2334
1015		55-507256	320853110584601	05/19/86	163	2318
1016		55-507256	320853110584601	08/26/86	150	2330
1017		55-507256	320853110584601	08/26/86	166	2314
1018		55-507256	320853110584601	11/19/86	149	2331
1019		55-507256	320853110584601	11/19/86	166	2314
1020		55-507256	320853110584601	12/23/86	148	2333

	Location	Registration No.	Well Site ID	Date Measured	Depth to Water	Water Level Elevation
1021		55-507256	320853110584601	02/24/87	146	2334
1022		55-507256	320853110584601	02/24/87	164	2316
1023		55-507256	320853110584601	05/26/87	147	2333
1024		55-507256	320853110584601	05/26/87	165	2315
1025		55-507256	320853110584601	11/17/87	152	2328
1026		55-507256	320853110584601	11/17/87	169	2311
1027		55-507256	320853110584601	12/21/87	153	2327
1028		55-507256	320853110584601	03/01/88	142	2338
1029		55-507256	320853110584601	03/01/88	170	2310
1030		55-507256	320853110584601	03/01/88	170	2310
1031		55-507256	320853110584601	03/01/88	142	2338
1032		55-507256	320853110584601	05/25/88	155	2325
1033		55-507256	320853110584601	05/25/88	172	2308
1034		55-507256	320853110584601	08/10/88	158	2322
1035		55-507256	320853110584601	08/10/88	176	2304
1036		55-507256	320853110584601	10/19/88	159	2321
1037		55-507256	320853110584601	10/19/88	176	2304
1038		55-507256	320853110584601	01/23/89	159	2321
1039		55-507256	320853110584601	01/23/89	178	2302
1040		55-507256	320853110584601	04/24/89	162	2318
1041		55-507256	320853110584601	04/24/89	177	2303
1042		55-507256	320853110584601	02/25/92	172	2308
1043		55-507256	320853110584601	02/01/94	174	2306
1044		55-507256	320853110584601	01/30/95	177	2303
1045	D-15-13 11AAD1	55-505575	320846110583801	10/09/85	152	2329
1046		55-505575	320846110583801	10/09/85	156	2325
1047		55-505575	320846110583801	05/21/86	149	2332
1048		55-505575	320846110583801	05/21/86	152	2329
1049		55-505575	320846110583801	11/18/86	151	2330
1050		55-505575	320846110583801	11/18/86	154	2327
1051		55-505575	320846110583801	12/23/86	150	2332
1052		55-505575	320846110583801	11/16/87	156	2326
1053		55-505575	320846110583801	11/16/87	159	2322
1054		55-505575	320846110583801	12/21/87	155	2326

Arizona Department of Water Resources
GWSI Water Level Measurements

	Location	Registration No.	Well Site ID	Date Measured	Depth to Water	Water Level Elevation
1055		55-505575	320846110583801	05/23/88	160	2322
1056		55-505575	320846110583801	05/23/88	163	2319
1057		55-505575	320846110583801	10/17/88	164	2317
1058		55-505575	320846110583801	10/17/88	167	2315
1059		55-505575	320846110583801	02/25/92	174	2307
1060		55-505575	320846110583801	02/01/94	171	2310
1061		55-505575	320846110583801	01/10/95	180	2302
1062		55-505575	320846110583801	12/30/96	196	2285
1063		55-505575	320846110583801	02/25/97	196	2285
1064		55-505575	320846110583801	12/24/97	202	2280
1065		55-505575	320846110583801	12/27/99	211	2271
1066	D-15-13 11AAD2	55-505576	320845110583801	07/11/85	100	2382
1067		55-505576	320845110583801	07/11/85	118	2365
1068		55-505576	320845110583801	10/09/85	99	2383
1069		55-505576	320845110583801	10/09/85	117	2366
1070		55-505576	320845110583801	02/19/86	99	2383
1071		55-505576	320845110583801	02/19/86	120	2362
1072		55-505576	320845110583801	05/21/86	100	2382
1073		55-505576	320845110583801	05/21/86	118	2364
1074		55-505576	320845110583801	08/27/86	100	2382
1075		55-505576	320845110583801	08/27/86	118	2364
1076		55-505576	320845110583801	11/18/86	100	2382
1077		55-505576	320845110583801	11/18/86	118	2364
1078		55-505576	320845110583801	12/23/86	99	2383
1079		55-505576	320845110583801	02/24/87	99	2383
1080		55-505576	320845110583801	02/24/87	117	2366
1081		55-505576	320845110583801	05/24/87	118	2364
1082		55-505576	320845110583801	05/25/87	101	2381
1083		55-505576	320845110583801	11/16/87	101	2381
1084		55-505576	320845110583801	11/16/87	118	2364
1085		55-505576	320845110583801	12/21/87	100	2382
1086		55-505576	320845110583801	03/01/88	102	2381
1087		55-505576	320845110583801	03/01/88	118	2364
1088		55-505576	320845110583801	03/01/88	119	2364

	Location	Registration No.	Well Site ID	Date Measured	Depth to Water	Water Level Elevation
1089		55-505576	320845110583801	03/01/88	102	2381
1090		55-505576	320845110583801	05/23/88	102	2381
1091		55-505576	320845110583801	05/23/88	119	2364
1092		55-505576	320845110583801	08/10/88	102	2380
1093		55-505576	320845110583801	08/10/88	118	2364
1094		55-505576	320845110583801	10/17/88	102	2380
1095		55-505576	320845110583801	10/17/88	118	2364
1096		55-505576	320845110583801	01/23/89	102	2380
1097		55-505576	320845110583801	01/23/89	118	2364
1098		55-505576	320845110583801	04/24/89	103	2379
1099		55-505576	320845110583801	04/24/89	119	2363
1100		55-505576	320845110583801	02/25/92	101	2381
1101		55-505576	320845110583801	02/01/94	100	2383
1102		55-505576	320845110583801	01/10/95	105	2377
1103		55-505576	320845110583801	12/30/96	115	2367
1104		55-505576	320845110583801	02/25/97	114	2368
1105		55-505576	320845110583801	12/24/97	115	2368
1106		55-505576	320845110583801	12/27/99	106	2376
1107	D-15-13 11ADB	55-620160	320837110585001	02/05/59	64	2417
1108		55-620160	320837110585001	02/08/60	65	2415
1109		55-620160	320837110585001	02/02/61	65	2415
1110		55-620160	320837110585001	02/01/62	98	2382
1111		55-620160	320837110585001	02/13/63	104	2376
1112		55-620160	320837110585001	02/06/64	111	2369
1113		55-620160	320837110585001	02/05/65	109	2371
1114		55-620160	320837110585001	04/25/66	109	2371
1115		55-620160	320837110585001	11/02/66	110	2370
1116		55-620160	320837110585001	01/26/67	110	2371
1117		55-620160	320837110585001	11/01/67	117	2363
1118		55-620160	320837110585001	11/01/68	119	2361
1119		55-620160	320837110585001	12/28/81	147	2333
1120		55-620160	320837110585001	12/01/82	140	2340
1121		55-620160	320837110585001	01/05/84	149	2331
1122		55-620160	320837110585001	01/04/85	157	2323

Arizona Department of Water Resources
GWSI Water Level Measurements

	Location	Registration No.	Well Site ID	Date Measured	Depth to Water	Water Level Elevation
1123		55-620160	320837110585001	01/10/86	102	2378
1124		55-620160	320837110585001	12/31/87	142	2338
1125		55-620160	320837110585001	01/17/89	147	2334
1126		55-620160	320837110585001	01/08/91	139	2341
1127		55-620160	320837110585001	02/28/92	138	2342
1128		55-620160	320837110585001	12/17/93	113	2367
1129		55-620160	320837110585001	02/01/95	127	2353
1130		55-620160	320837110585001	12/19/96	122	2358
1131		55-620160	320837110585001	02/11/98	123	2357
1132		55-620160	320837110585001	12/23/98	124	2356
1133		55-620160	320837110585001	12/28/99	114	2366
1134	D-15-13 11ADC	55-801435	320828110585201	12/22/81	101	2384
1135		55-801435	320828110585201	01/05/84	93	2392
1136		55-801435	320828110585201	12/01/87	94	2391
1137		55-801435	320828110585201	01/17/95	97	2388
1138		55-801435	320828110585201	02/28/00	89	2397
1139	D-15-13 11BAA	55-807326	320850110591201	05/01/62	65	2400
1140	D-15-13 11CBA	55-619918	320824110593001	07/15/31	37	2421
1141		55-619918	320824110593001	09/15/31	33	2425
1142		55-619918	320824110593001	11/15/31	33	2425
1143		55-619918	320824110593001	12/15/31	31	2426
1144		55-619918	320824110593001	01/16/32	31	2426
1145		55-619918	320824110593001	02/15/32	31	2427
1146		55-619918	320824110593001	03/15/32	31	2427
1147		55-619918	320824110593001	05/01/32	32	2426
1148		55-619918	320824110593001	06/01/32	32	2425
1149		55-619918	320824110593001	08/01/32	33	2424
1150		55-619918	320824110593001	10/01/32	34	2424
1151		55-619918	320824110593001	11/01/32	34	2424
1152		55-619918	320824110593001	12/01/32	34	2424
1153		55-619918	320824110593001	02/01/33	33	2425
1154		55-619918	320824110593001	03/01/33	33	2424
1155		55-619918	320824110593001	04/01/33	34	2424
1156		55-619918	320824110593001	05/01/33	34	2424

	Location	Registration No.	Well Site ID	Date Measured	Depth to Water	Water Level Elevation
1157		55-619918	320824110593001	11/01/33	34	2423
1158		55-619918	320824110593001	12/01/33	34	2424
1159		55-619918	320824110593001	01/01/34	34	2424
1160		55-619918	320824110593001	02/01/34	34	2424
1161		55-619918	320824110593001	03/01/34	34	2424
1162		55-619918	320824110593001	05/01/34	35	2422
1163		55-619918	320824110593001	07/01/34	36	2421
1164		55-619918	320824110593001	08/01/34	36	2422
1165		55-619918	320824110593001	10/01/34	36	2422
1166		55-619918	320824110593001	11/01/34	36	2421
1167		55-619918	320824110593001	12/01/34	36	2422
1168		55-619918	320824110593001	01/01/35	35	2423
1169		55-619918	320824110593001	02/01/35	34	2423
1170		55-619918	320824110593001	03/01/35	34	2423
1171		55-619918	320824110593001	04/01/35	35	2423
1172		55-619918	320824110593001	08/01/35	36	2422
1173		55-619918	320824110593001	12/01/35	36	2422
1174		55-619918	320824110593001	01/21/36	36	2422
1175		55-619918	320824110593001	01/01/37	35	2423
1176		55-619918	320824110593001	02/24/37	34	2423
1177		55-619918	320824110593001	04/23/37	34	2423
1178		55-619918	320824110593001	07/15/37	37	2420
1179		55-619918	320824110593001	08/19/37	38	2419
1180		55-619918	320824110593001	09/16/37	38	2419
1181		55-619918	320824110593001	10/13/37	37	2421
1182		55-619918	320824110593001	11/17/37	37	2421
1183		55-619918	320824110593001	12/21/37	36	2421
1184		55-619918	320824110593001	01/18/38	36	2421
1185		55-619918	320824110593001	02/17/38	36	2422
1186		55-619918	320824110593001	03/16/38	36	2422
1187		55-619918	320824110593001	04/14/38	37	2421
1188		55-619918	320824110593001	05/16/38	40	2418
1189		55-619918	320824110593001	06/16/38	38	2419
1190		55-619918	320824110593001	08/18/38	38	2420

Arizona Department of Water Resources
GWSI Water Level Measurements

	Location	Registration No.	Well Site ID	Date Measured	Depth to Water	Water Level Elevation
1191		55-619918	320824110593001	10/01/38	39	2419
1192		55-619918	320824110593001	11/01/38	38	2420
1193		55-619918	320824110593001	12/01/38	37	2420
1194		55-619918	320824110593001	01/01/39	37	2421
1195		55-619918	320824110593001	02/01/39	36	2421
1196		55-619918	320824110593001	04/01/39	37	2420
1197		55-619918	320824110593001	05/01/39	38	2419
1198		55-619918	320824110593001	07/01/39	39	2419
1199		55-619918	320824110593001	08/01/39	36	2421
1200		55-619918	320824110593001	11/01/39	37	2420
1201		55-619918	320824110593001	01/01/40	35	2422
1202		55-619918	320824110593001	02/01/40	36	2421
1203		55-619918	320824110593001	03/01/40	39	2419
1204		55-619918	320824110593001	10/01/40	40	2417
1205		55-619918	320824110593001	06/25/46	46	2412
1206		55-619918	320824110593001	02/28/47	44	2413
1207		55-619918	320824110593001	06/12/47	47	2411
1208		55-619918	320824110593001	10/28/47	47	2411
1209		55-619918	320824110593001	02/23/48	46	2411
1210		55-619918	320824110593001	06/26/48	49	2408
1211		55-619918	320824110593001	10/15/48	49	2409
1212		55-619918	320824110593001	02/07/49	48	2409
1213		55-619918	320824110593001	06/29/49	53	2405
1214		55-619918	320824110593001	10/13/49	52	2405
1215		55-619918	320824110593001	02/09/50	50	2407
1216		55-619918	320824110593001	11/07/50	52	2405
1217		55-619918	320824110593001	02/26/51	52	2406
1218		55-619918	320824110593001	07/13/51	59	2398
1219		55-619918	320824110593001	02/08/52	54	2404
1220		55-619918	320824110593001	02/09/53	58	2399
1221		55-619918	320824110593001	02/09/54	62	2395
1222		55-619918	320824110593001	02/14/55	59	2399
1223		55-619918	320824110593001	02/13/56	51	2406
1224		55-619918	320824110593001	02/09/57	62	2395

	Location	Registration No.	Well Site ID	Date Measured	Depth to Water	Water Level Elevation
1225		55-619918	320824110593001	01/29/58	61	2397
1226		55-619918	320824110593001	02/02/59	63	2394
1227		55-619918	320824110593001	02/01/60	65	2393
1228		55-619918	320824110593001	01/30/61	70	2388
1229		55-619918	320824110593001	01/30/62	72	2386
1230		55-619918	320824110593001	01/28/63	77	2380
1231		55-619918	320824110593001	01/29/64	83	2374
1232		55-619918	320824110593001	02/05/65	83	2375
1233		55-619918	320824110593001	06/11/65	86	2371
1234		55-619918	320824110593001	08/06/65	88	2369
1235		55-619918	320824110593001	09/27/65	89	2369
1236		55-619918	320824110593001	10/15/65	90	2367
1237		55-619918	320824110593001	12/15/65	88	2370
1238		55-619918	320824110593001	01/15/66	85	2372
1239		55-619918	320824110593001	03/17/66	82	2376
1240		55-619918	320824110593001	04/19/66	84	2374
1241		55-619918	320824110593001	01/01/67	81	2377
1242		55-619918	320824110593001	02/01/67	79	2378
1243		55-619918	320824110593001	03/01/67	81	2376
1244		55-619918	320824110593001	10/25/67	89	2368
1245		55-619918	320824110593001	01/22/68	84	2374
1246		55-619918	320824110593001	02/21/68	83	2374
1247		55-619918	320824110593001	03/22/68	84	2374
1248		55-619918	320824110593001	04/22/68	85	2373
1249		55-619918	320824110593001	05/22/68	85	2372
1250		55-619918	320824110593001	06/20/68	87	2370
1251		55-619918	320824110593001	07/19/68	90	2368
1252		55-619918	320824110593001	08/22/68	89	2368
1253		55-619918	320824110593001	09/23/68	90	2367
1254		55-619918	320824110593001	10/23/68	89	2368
1255		55-619918	320824110593001	11/21/68	88	2369
1256		55-619918	320824110593001	12/24/68	88	2370
1257		55-619918	320824110593001	01/24/69	87	2370
1258		55-619918	320824110593001	02/26/69	88	2369

Arizona Department of Water Resources
GWSI Water Level Measurements

	Location	Registration No.	Well Site ID	Date Measured	Depth to Water	Water Level Elevation
1259		55-619918	320824110593001	03/25/69	92	2366
1260		55-619918	320824110593001	04/25/69	92	2366
1261		55-619918	320824110593001	05/23/69	93	2364
1262		55-619918	320824110593001	06/25/69	95	2362
1263		55-619918	320824110593001	07/24/69	97	2361
1264		55-619918	320824110593001	08/22/69	97	2360
1265		55-619918	320824110593001	09/23/69	98	2359
1266		55-619918	320824110593001	10/24/69	98	2360
1267		55-619918	320824110593001	11/25/69	96	2362
1268		55-619918	320824110593001	12/23/69	95	2363
1269		55-619918	320824110593001	01/23/70	94	2363
1270		55-619918	320824110593001	02/19/70	94	2364
1271		55-619918	320824110593001	03/20/70	94	2364
1272		55-619918	320824110593001	04/21/70	95	2362
1273		55-619918	320824110593001	05/25/70	97	2360
1274		55-619918	320824110593001	06/25/70	99	2359
1275		55-619918	320824110593001	07/27/70	99	2358
1276		55-619918	320824110593001	08/26/70	100	2357
1277		55-619918	320824110593001	09/24/70	100	2358
1278		55-619918	320824110593001	10/28/70	99	2358
1279		55-619918	320824110593001	11/24/70	99	2359
1280		55-619918	320824110593001	12/28/70	98	2359
1281		55-619918	320824110593001	01/26/71	97	2361
1282		55-619918	320824110593001	02/25/71	96	2361
1283		55-619918	320824110593001	03/25/71	97	2361
1284		55-619918	320824110593001	04/26/71	98	2359
1285		55-619918	320824110593001	05/24/71	100	2357
1286		55-619918	320824110593001	06/24/71	101	2356
1287		55-619918	320824110593001	07/26/71	103	2355
1288		55-619918	320824110593001	08/24/71	104	2354
1289		55-619918	320824110593001	09/27/71	102	2355
1290		55-619918	320824110593001	10/26/71	104	2354
1291		55-619918	320824110593001	11/23/71	101	2356
1292		55-619918	320824110593001	12/21/71	101	2357

	Location	Registration No.	Well Site ID	Date Measured	Depth to Water	Water Level Elevation
1293		55-619918	320824110593001	01/24/72	100	2358
1294		55-619918	320824110593001	02/22/72	100	2357
1295		55-619918	320824110593001	03/22/72	102	2356
1296		55-619918	320824110593001	04/27/72	104	2353
1297		55-619918	320824110593001	05/25/72	106	2352
1298		55-619918	320824110593001	06/27/72	107	2350
1299		55-619918	320824110593001	07/26/72	109	2348
1300		55-619918	320824110593001	08/25/72	110	2347
1301		55-619918	320824110593001	09/25/72	111	2346
1302		55-619918	320824110593001	10/26/72	111	2347
1303		55-619918	320824110593001	11/27/72	109	2348
1304		55-619918	320824110593001	12/21/72	109	2349
1305		55-619918	320824110593001	01/24/73	110	2348
1306		55-619918	320824110593001	02/27/73	110	2347
1307		55-619918	320824110593001	03/21/73	110	2348
1308		55-619918	320824110593001	04/26/73	110	2347
1309		55-619918	320824110593001	05/29/73	112	2345
1310		55-619918	320824110593001	06/25/73	113	2344
1311		55-619918	320824110593001	07/24/73	115	2342
1312		55-619918	320824110593001	08/28/73	118	2340
1313		55-619918	320824110593001	09/26/73	119	2338
1314		55-619918	320824110593001	10/25/73	120	2337
1315		55-619918	320824110593001	11/26/73	120	2337
1316		55-619918	320824110593001	12/20/73	120	2337
1317		55-619918	320824110593001	01/28/74	119	2338
1318		55-619918	320824110593001	02/25/74	119	2339
1319		55-619918	320824110593001	03/26/74	120	2338
1320		55-619918	320824110593001	04/26/74	122	2336
1321		55-619918	320824110593001	05/22/74	123	2334
1322		55-619918	320824110593001	07/24/74	128	2330
1323		55-619918	320824110593001	08/26/74	130	2328
1324		55-619918	320824110593001	09/26/74	131	2326
1325		55-619918	320824110593001	10/22/74	131	2327
1326		55-619918	320824110593001	11/26/74	131	2327

Arizona Department of Water Resources
GWSI Water Level Measurements

	Location	Registration No.	Well Site ID	Date Measured	Depth to Water	Water Level Elevation
1327		55-619918	320824110593001	12/23/74	129	2328
1328		55-619918	320824110593001	01/27/75	129	2329
1329		55-619918	320824110593001	02/24/75	129	2328
1330		55-619918	320824110593001	03/24/75	130	2327
1331		55-619918	320824110593001	04/22/75	132	2326
1332		55-619918	320824110593001	05/22/75	131	2327
1333		55-619918	320824110593001	06/23/75	134	2324
1334		55-619918	320824110593001	08/25/75	136	2321
1335		55-619918	320824110593001	09/25/75	137	2321
1336		55-619918	320824110593001	10/28/75	138	2320
1337		55-619918	320824110593001	11/24/75	138	2320
1338		55-619918	320824110593001	12/22/75	138	2320
1339		55-619918	320824110593001	01/27/76	137	2320
1340		55-619918	320824110593001	02/23/76	137	2320
1341		55-619918	320824110593001	03/25/76	138	2320
1342		55-619918	320824110593001	04/22/76	138	2320
1343		55-619918	320824110593001	05/26/76	138	2319
1344		55-619918	320824110593001	06/24/76	139	2318
1345		55-619918	320824110593001	07/26/76	141	2316
1346		55-619918	320824110593001	08/25/76	141	2316
1347		55-619918	320824110593001	09/22/76	142	2316
1348		55-619918	320824110593001	11/24/76	142	2316
1349		55-619918	320824110593001	12/23/76	141	2316
1350		55-619918	320824110593001	01/02/77	141	2316
1351		55-619918	320824110593001	01/25/77	140	2317
1352		55-619918	320824110593001	02/23/77	135	2322
1353		55-619918	320824110593001	03/28/77	139	2318
1354		55-619918	320824110593001	04/27/77	140	2318
1355		55-619918	320824110593001	05/25/77	142	2316
1356		55-619918	320824110593001	06/28/77	142	2315
1357		55-619918	320824110593001	07/28/77	143	2315
1358		55-619918	320824110593001	08/26/77	144	2314
1359		55-619918	320824110593001	09/23/77	144	2313
1360		55-619918	320824110593001	10/27/77	144	2313

	Location	Registration No.	Well Site ID	Date Measured	Depth to Water	Water Level Elevation
1361		55-619918	320824110593001	11/28/77	144	2314
1362		55-619918	320824110593001	12/21/77	144	2314
1363		55-619918	320824110593001	01/25/78	147	2311
1364		55-619918	320824110593001	02/23/78	144	2314
1365		55-619918	320824110593001	03/21/78	141	2316
1366		55-619918	320824110593001	04/21/78	146	2311
1367		55-619918	320824110593001	05/25/78	140	2317
1368		55-619918	320824110593001	06/23/78	141	2317
1369		55-619918	320824110593001	07/25/78	143	2315
1370		55-619918	320824110593001	08/28/78	144	2313
1371		55-619918	320824110593001	09/25/78	146	2312
1372		55-619918	320824110593001	10/26/78	146	2311
1373		55-619918	320824110593001	11/22/78	147	2310
1374		55-619918	320824110593001	12/26/78	148	2310
1375		55-619918	320824110593001	01/24/79	145	2312
1376		55-619918	320824110593001	02/22/79	140	2317
1377		55-619918	320824110593001	03/26/79	138	2319
1378		55-619918	320824110593001	04/23/79	138	2320
1379		55-619918	320824110593001	05/23/79	136	2321
1380		55-619918	320824110593001	06/25/79	139	2319
1381		55-619918	320824110593001	07/24/79	140	2318
1382		55-619918	320824110593001	08/24/79	141	2317
1383		55-619918	320824110593001	09/24/79	142	2315
1384		55-619918	320824110593001	10/23/79	154	2304
1385		55-619918	320824110593001	10/25/79	144	2314
1386		55-619918	320824110593001	11/21/79	143	2314
1387		55-619918	320824110593001	12/20/79	142	2315
1388		55-619918	320824110593001	01/24/80	141	2317
1389		55-619918	320824110593001	02/22/80	140	2317
1390		55-619918	320824110593001	03/25/80	139	2318
1391		55-619918	320824110593001	04/24/80	140	2318
1392		55-619918	320824110593001	05/25/80	140	2318
1393		55-619918	320824110593001	06/24/80	141	2317
1394		55-619918	320824110593001	07/25/80	142	2315

Arizona Department of Water Resources
GWSI Water Level Measurements

	Location	Registration No.	Well Site ID	Date Measured	Depth to Water	Water Level Elevation
1395		55-619918	320824110593001	08/26/80	144	2314
1396		55-619918	320824110593001	09/22/80	145	2313
1397		55-619918	320824110593001	10/24/80	148	2309
1398		55-619918	320824110593001	11/24/80	145	2313
1399		55-619918	320824110593001	12/23/80	144	2313
1400		55-619918	320824110593001	01/27/81	145	2312
1401		55-619918	320824110593001	02/24/81	143	2314
1402		55-619918	320824110593001	03/25/81	143	2314
1403		55-619918	320824110593001	04/24/81	144	2313
1404		55-619918	320824110593001	05/22/81	145	2313
1405		55-619918	320824110593001	06/25/81	148	2309
1406		55-619918	320824110593001	07/30/81	150	2308
1407		55-619918	320824110593001	08/27/81	150	2308
1408		55-619918	320824110593001	09/24/81	148	2309
1409		55-619918	320824110593001	10/27/81	151	2306
1410		55-619918	320824110593001	11/25/81	155	2303
1411		55-619918	320824110593001	12/28/81	155	2302
1412		55-619918	320824110593001	01/04/82	149	2308
1413		55-619918	320824110593001	01/28/82	152	2306
1414		55-619918	320824110593001	02/24/82	150	2307
1415		55-619918	320824110593001	03/29/82	151	2307
1416		55-619918	320824110593001	04/27/82	151	2306
1417		55-619918	320824110593001	12/30/83	146	2312
1418		55-619918	320824110593001	12/30/84	130	2328
1419		55-619918	320824110593001	01/13/86	124	2334
1420		55-619918	320824110593001	12/23/86	124	2334
1421		55-619918	320824110593001	12/30/87	128	2330
1422		55-619918	320824110593001	01/04/89	134	2323
1423		55-619918	320824110593001	01/09/91	141	2316
1424		55-619918	320824110593001	12/26/91	145	2313
1425		55-619918	320824110593001	12/16/93	146	2311
1426		55-619918	320824110593001	02/01/95	149	2308
1427		55-619918	320824110593001	12/19/96	162	2295
1428		55-619918	320824110593001	02/11/98	169	2289

	Location	Registration No.	Well Site ID	Date Measured	Depth to Water	Water Level Elevation
1429		55-619918	320824110593001	12/24/98	173	2285
1430		55-619918	320824110593001	12/28/99	177	2280
1431	D-15-13 11DDB1	55-619969	320815110585201	06/04/52	54	2436
1432		55-619969	320815110585201	02/09/53	56	2434
1433		55-619969	320815110585201	02/11/54	56	2434
1434		55-619969	320815110585201	02/10/55	55	2435
1435		55-619969	320815110585201	02/13/56	54	2436
1436		55-619969	320815110585201	02/15/57	55	2435
1437		55-619969	320815110585201	02/05/58	55	2435
1438		55-619969	320815110585201	02/05/59	57	2433
1439		55-619969	320815110585201	02/08/60	58	2432
1440		55-619969	320815110585201	02/02/61	59	2431
1441		55-619969	320815110585201	02/02/62	59	2431
1442		55-619969	320815110585201	02/05/63	60	2430
1443		55-619969	320815110585201	02/06/64	61	2429
1444		55-619969	320815110585201	02/05/65	61	2429
1445		55-619969	320815110585201	04/25/66	65	2425
1446		55-619969	320815110585201	11/02/66	62	2428
1447		55-619969	320815110585201	01/26/67	62	2428
1448		55-619969	320815110585201	11/01/67	62	2428
1449		55-619969	320815110585201	02/06/68	60	2430
1450		55-619969	320815110585201	12/22/81	67	2423
1451		55-619969	320815110585201	12/01/82	67	2423
1452		55-619969	320815110585201	01/05/84	65	2425
1453		55-619969	320815110585201	01/04/85	66	2424
1454		55-619969	320815110585201	01/09/86	54	2436
1455		55-619969	320815110585201	12/21/87	64	2426
1456		55-619969	320815110585201	01/08/91	65	2425
1457		55-619969	320815110585201	01/21/94	66	2424
1458		55-619969	320815110585201	02/01/95	65	2425
1459		55-619969	320815110585201	12/19/96	67	2423
1460		55-619969	320815110585201	02/11/98	67	2423
1461		55-619969	320815110585201	12/23/98	67	2423
1462		55-619969	320815110585201	12/28/99	68	2422

Arizona Department of Water Resources
GWSI Water Level Measurements

	Location	Registration No.	Well Site ID	Date Measured	Depth to Water	Water Level Elevation
1463	D-15-13 11DDB2	55-619970	320810110585001	02/10/55	65	2426
1464		55-619970	320810110585001	02/13/56	61	2430
1465		55-619970	320810110585001	02/07/57	61	2430
1466		55-619970	320810110585001	02/05/58	61	2430
1467		55-619970	320810110585001	02/05/59	59	2432
1468		55-619970	320810110585001	02/08/60	58	2433
1469		55-619970	320810110585001	02/02/61	94	2397
1470		55-619970	320810110585001	01/30/62	101	2391
1471		55-619970	320810110585001	02/05/63	107	2384
1472		55-619970	320810110585001	02/06/64	113	2378
1473		55-619970	320810110585001	02/05/65	113	2378
1474		55-619970	320810110585001	11/01/68	123	2368
1475		55-619970	320810110585001	11/01/69	124	2367
1476		55-619970	320810110585001	12/01/70	129	2362
1477		55-619970	320810110585001	01/17/72	130	2361
1478		55-619970	320810110585001	01/04/73	141	2350
1479		55-619970	320810110585001	12/26/73	146	2345
1480		55-619970	320810110585001	12/11/74	159	2332
1481		55-619970	320810110585001	12/01/76	168	2324
1482		55-619970	320810110585001	01/01/77	171	2320
1483		55-619970	320810110585001	12/22/81	172	2319
1484		55-619970	320810110585001	12/01/82	174	2317
1485		55-619970	320810110585001	01/04/85	157	2334
1486		55-619970	320810110585001	01/05/85	165	2326
1487		55-619970	320810110585001	01/09/86	146	2345
1488		55-619970	320810110585001	12/23/86	148	2343
1489		55-619970	320810110585001	12/21/87	152	2339
1490		55-619970	320810110585001	12/17/88	157	2334
1491		55-619970	320810110585001	01/08/91	157	2334
1492		55-619970	320810110585001	01/21/94	156	2335
1493		55-619970	320810110585001	02/01/95	156	2335
1494		55-619970	320810110585001	12/19/96	165	2326
1495		55-619970	320810110585001	02/11/98	168	2323
1496		55-619970	320810110585001	12/23/98	169	2322

	Location	Registration No.	Well Site ID	Date Measured	Depth to Water	Water Level Elevation
1497		55-619970	320810110585001	12/28/99	170	2321
1498	D-15-13 11DDC		320805110585001	06/16/72	144	2357
1499	D-15-13 14ACA		320746110585601	02/09/53	52	2438
1500			320746110585601	02/11/54	53	2437
1501			320746110585601	02/10/55	50	2440
1502			320746110585601	02/13/56	48	2442
1503			320746110585601	02/13/57	51	2439
1504			320746110585601	02/05/58	51	2439
1505			320746110585601	02/05/59	52	2438
1506			320746110585601	02/08/60	53	2437
1507			320746110585601	02/02/61	55	2435
1508			320746110585601	01/20/62	56	2434
1509			320746110585601	02/05/63	57	2433
1510			320746110585601	02/06/64	58	2432
1511			320746110585601	02/05/65	62	2428
1512			320746110585601	02/06/68	63	2427
1513			320746110585601	02/14/69	71	2419
1514			320746110585601	11/01/69	76	2414
1515			320746110585601	12/01/70	77	2413
1516	D-15-13 14BCC1	55-625411	320735110593701	12/23/81	114	2358
1517		55-625411	320735110593701	01/07/84	69	2403
1518	D-15-13 14BCC2	55-618545	320736110593701	12/01/87	134	2338
1519		55-618545	320736110593701	01/17/95	155	2317
1520	D-15-13 14CCC	55-618547	320716110593701	02/16/55	78	2409
1521		55-618547	320716110593701	02/01/56	65	2422
1522		55-618547	320716110593701	02/02/60	73	2414
1523		55-618547	320716110593701	02/01/62	84	2403
1524		55-618547	320716110593701	02/05/65	100	2387
1525		55-618547	320716110593701	11/01/67	104	2383
1526		55-618547	320716110593701	11/01/68	110	2377
1527		55-618547	320716110593701	11/01/69	114	2373
1528		55-618547	320716110593701	12/01/70	121	2366
1529		55-618547	320716110593701	11/15/76	131	2356
1530		55-618547	320716110593701	11/10/77	130	2357

Arizona Department of Water Resources
GWSI Water Level Measurements

	Location	Registration No.	Well Site ID	Date Measured	Depth to Water	Water Level Elevation
1531		55-618547	320716110593701	11/12/78	129	2358
1532		55-618547	320716110593701	11/15/79	132	2355
1533	D-15-13 14CCD	55-618546	320713110572801	03/18/55	76	2402
1534		55-618546	320713110572801	01/30/58	71	2407
1535		55-618546	320713110572801	02/02/59	79	2399
1536		55-618546	320713110572801	02/02/60	72	2406
1537		55-618546	320713110572801	02/02/61	87	2391
1538		55-618546	320713110572801	02/02/62	83	2395
1539		55-618546	320713110572801	01/30/63	92	2386
1540		55-618546	320713110572801	02/05/65	100	2378
1541	D-15-13 14CDD1	55-801510	320716110590801	12/22/81	186	2311
1542		55-801510	320716110590801	12/03/87	165	2332
1543		55-801510	320716110590801	01/19/95	162	2335
1544		55-801510	320716110590801	02/22/00	202	2295
1545	D-15-13 14CDD2	55-801178	320713110591201	12/22/81	50	2443
1546		55-801178	320713110591201	12/03/87	56	2437
1547		55-801178	320713110591201	01/19/95	42	2451
1548		55-801178	320713110591201	02/22/00	47	2446
1549	D-15-13 15AAB1		320757110595001	09/01/39	36	2432
1550			320757110595001	09/28/39	36	2432
1551			320757110595001	11/13/39	36	2432
1552			320757110595001	12/26/39	36	2432
1553			320757110595001	03/18/40	35	2433
1554			320757110595001	05/01/40	36	2432
1555			320757110595001	05/28/40	36	2432
1556			320757110595001	08/13/40	37	2431
1557			320757110595001	10/04/40	38	2430
1558			320757110595001	12/30/40	38	2430
1559			320757110595001	02/24/41	36	2432
1560			320757110595001	06/05/41	36	2432
1561			320757110595001	07/11/41	37	2431
1562			320757110595001	08/12/41	37	2431
1563			320757110595001	09/30/41	37	2431
1564			320757110595001	11/13/41	37	2431

	Location	Registration No.	Well Site ID	Date Measured	Depth to Water	Water Level Elevation
1565			320757110595001	12/29/41	36	2432
1566			320757110595001	03/06/42	36	2432
1567			320757110595001	08/24/42	38	2430
1568			320757110595001	12/23/42	38	2430
1569			320757110595001	04/15/43	38	2430
1570			320757110595001	11/10/43	39	2429
1571			320757110595001	12/16/43	39	2429
1572			320757110595001	01/14/44	39	2429
1573			320757110595001	07/18/44	42	2426
1574			320757110595001	02/12/45	40	2428
1575			320757110595001	07/27/45	42	2426
1576			320757110595001	10/12/45	41	2427
1577			320757110595001	12/06/45	41	2427
1578			320757110595001	03/01/46	40	2428
1579			320757110595001	05/09/46	41	2427
1580			320757110595001	06/17/46	41	2427
1581			320757110595001	07/23/46	42	2426
1582			320757110595001	08/30/46	41	2427
1583			320757110595001	10/11/46	42	2426
1584			320757110595001	12/02/46	40	2428
1585			320757110595001	12/24/46	42	2426
1586			320757110595001	02/14/47	43	2425
1587			320757110595001	03/31/47	43	2425
1588			320757110595001	04/29/47	43	2425
1589			320757110595001	07/14/47	44	2424
1590			320757110595001	08/28/47	44	2424
1591			320757110595001	09/26/47	44	2424
1592			320757110595001	10/28/47	43	2425
1593			320757110595001	01/07/48	44	2424
1594			320757110595001	05/21/48	46	2422
1595			320757110595001	07/28/48	45	2423
1596			320757110595001	08/24/48	45	2423
1597			320757110595001	09/30/48	44	2424
1598			320757110595001	10/25/48	44	2424

Arizona Department of Water Resources
GWSI Water Level Measurements

	Location	Registration No.	Well Site ID	Date Measured	Depth to Water	Water Level Elevation
1599			320757110595001	11/26/48	45	2423
1600			320757110595001	01/27/49	44	2424
1601	D-15-13 15ABC	55-625408	320751111000701	02/02/60	64	2411
1602		55-625408	320751111000701	02/02/62	76	2399
1603		55-625408	320751111000701	01/30/63	79	2396
1604		55-625408	320751111000701	01/31/64	86	2389
1605		55-625408	320751111000701	12/03/64	84	2391
1606		55-625408	320751111000701	01/15/65	84	2391
1607		55-625408	320751111000701	02/04/65	84	2391
1608		55-625408	320751111000701	11/01/67	96	2379
1609		55-625408	320751111000701	02/06/68	90	2385
1610	D-15-13 15BAB		320756111002001	07/05/72	148	2332
1611	D-15-13 15BBD		320749111002601	06/25/46	43	2432
1612	D-15-13 15BCD		320738111002901	05/05/64	93	2385
1613	D-15-13 15BDC		320738111002201	02/21/55	70	2405
1614			320738111002201	02/15/56	60	2415
1615			320738111002201	02/13/57	64	2411
1616			320738111002201	02/02/59	66	2409
1617			320738111002201	02/04/60	74	2401
1618			320738111002201	02/02/61	81	2394
1619			320738111002201	02/02/62	77	2398
1620			320738111002201	02/06/63	84	2391
1621			320738111002201	01/31/64	89	2386
1622	D-15-13 15CAC	55-620157	320726111002001	01/31/64	90	2390
1623		55-620157	320726111002001	05/01/70	129	2351
1624		55-620157	320726111002001	12/04/74	144	2336
1625		55-620157	320726111002001	12/01/75	158	2322
1626		55-620157	320726111002001	01/05/78	167	2313
1627		55-620157	320726111002001	02/02/78	164	2316
1628		55-620157	320726111002001	12/26/78	172	2308
1629		55-620157	320726111002001	03/05/79	165	2315
1630		55-620157	320726111002001	01/11/80	167	2314
1631		55-620157	320726111002001	12/22/80	174	2306
1632		55-620157	320726111002001	12/28/81	171	2309

J

	Location	Registration No.	Well Site ID	Date Measured	Depth to Water	Water Level Elevation
1633		55-620157	320726111002001	12/01/82	174	2306
1634		55-620157	320726111002001	01/09/84	158	2322
1635		55-620157	320726111002001	01/04/85	146	2334
1636		55-620157	320726111002001	01/10/86	132	2348
1637		55-620157	320726111002001	12/23/86	132	2348
1638		55-620157	320726111002001	12/23/87	134	2346
1639		55-620157	320726111002001	01/04/89	141	2339
1640		55-620157	320726111002001	01/08/91	151	2329
1641		55-620157	320726111002001	12/26/91	151	2329
1642		55-620157	320726111002001	12/16/93	156	2324
1643		55-620157	320726111002001	02/03/95	157	2323
1644		55-620157	320726111002001	12/20/96	165	2315
1645		55-620157	320726111002001	02/11/98	173	2307
1646		55-620157	320726111002001	01/21/99	179	2301
1647	D-15-13 15CCC1		320711111002801	02/01/52	52	2438
1648	D-15-13 15CCD2		320710111003301	02/01/52	42	2448
1649			320710111003301	02/12/54	65	2425
1650			320710111003301	02/11/55	62	2428
1651			320710111003301	02/15/56	53	2437
1652			320710111003301	02/13/57	59	2431
1653			320710111003301	01/30/58	60	2430
1654			320710111003301	02/02/59	62	2428
1655			320710111003301	02/04/60	62	2428
1656			320710111003301	02/02/61	70	2420
1657			320710111003301	02/02/62	70	2420
1658			320710111003301	02/05/63	76	2414
1659			320710111003301	01/31/64	81	2409
1660			320710111003301	09/01/65	86	2404
1661			320710111003301	02/06/68	86	2404
1662	D-15-13 15CDB		320719111002101	02/01/70	145	2341
1663	D-15-13 15CDC		320712111002201	09/05/39	32	2459
1664			320712111002201	09/23/39	32	2458
1665			320712111002201	11/13/39	32	2458
1666			320712111002201	12/26/39	32	2458

J

Arizona Department of Water Resources
GWSI Water Level Measurements

	Location	Registration No.	Well Site ID	Date Measured	Depth to Water	Water Level Elevation
1667			320712111002201	02/19/40	35	2455
1668			320712111002201	03/18/40	35	2455
1669			320712111002201	05/01/40	36	2454
1670	D-15-13 15DBB	55-625405	320732111003701	01/16/53	60	2415
1671		55-625405	320732111003701	02/09/53	62	2413
1672		55-625405	320732111003701	02/18/55	66	2409
1673		55-625405	320732111003701	02/15/56	57	2418
1674		55-625405	320732111003701	02/13/57	62	2413
1675		55-625405	320732111003701	01/30/58	67	2408
1676		55-625405	320732111003701	02/02/60	66	2409
1677		55-625405	320732111003701	02/02/62	76	2399
1678		55-625405	320732111003701	01/30/63	83	2392
1679		55-625405	320732111003701	01/31/64	91	2384
1680		55-625405	320732111003701	12/01/64	86	2389
1681		55-625405	320732111003701	02/06/68	95	2380
1682		55-625405	320732111003701	11/01/68	103	2372
1683		55-625405	320732111003701	11/01/69	113	2362
1684		55-625405	320732111003701	12/01/70	117	2358
1685		55-625405	320732111003701	12/01/75	133	2342
1686		55-625405	320732111003701	11/15/76	129	2346
1687		55-625405	320732111003701	11/10/77	129	2346
1688		55-625405	320732111003701	11/12/78	127	2348
1689		55-625405	320732111003701	11/15/79	131	2344
1690		55-625405	320732111003701	12/22/81	169	2307
1691		55-625405	320732111003701	01/07/84	157	2318
1692		55-625405	320732111003701	11/30/87	134	2341
1693		55-625405	320732111003701	01/18/95	156	2319
1694		55-625405	320732111003701	02/22/00	183	2292
1695	D-15-13 15DCB	55-618549	320720111000601	01/31/64	103	2381
1696		55-618549	320720111000601	02/20/78	157	2327
1697	D-15-13 15DCC	55-625404	320712111000601	10/28/47	48	2442
1698		55-625404	320712111000601	02/20/48	46	2444
1699		55-625404	320712111000601	02/09/49	133	2357
1700		55-625404	320712111000601	07/13/50	58	2432

K

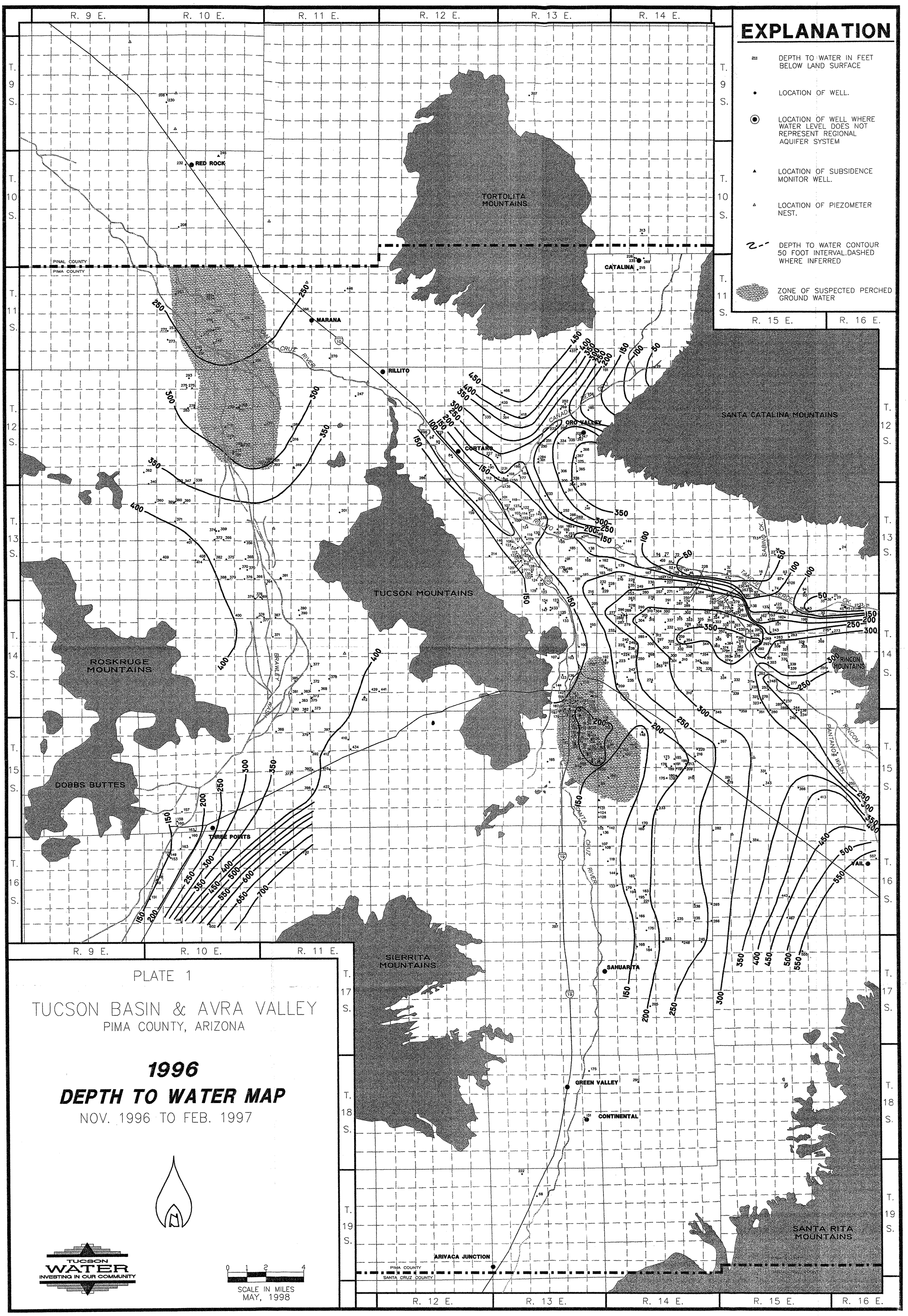

PLATE 1

TUCSON BASIN & AVRA VALLEY

PIMA COUNTY, ARIZONA

1996

DEPTH TO WATER MAP

NOV. 1996 TO FEB. 1997

TUCSON WATER
INVESTING IN OUR COMMUNITY