APPENDIX D
EXISTING CONDITIONS
BASE SHEETS

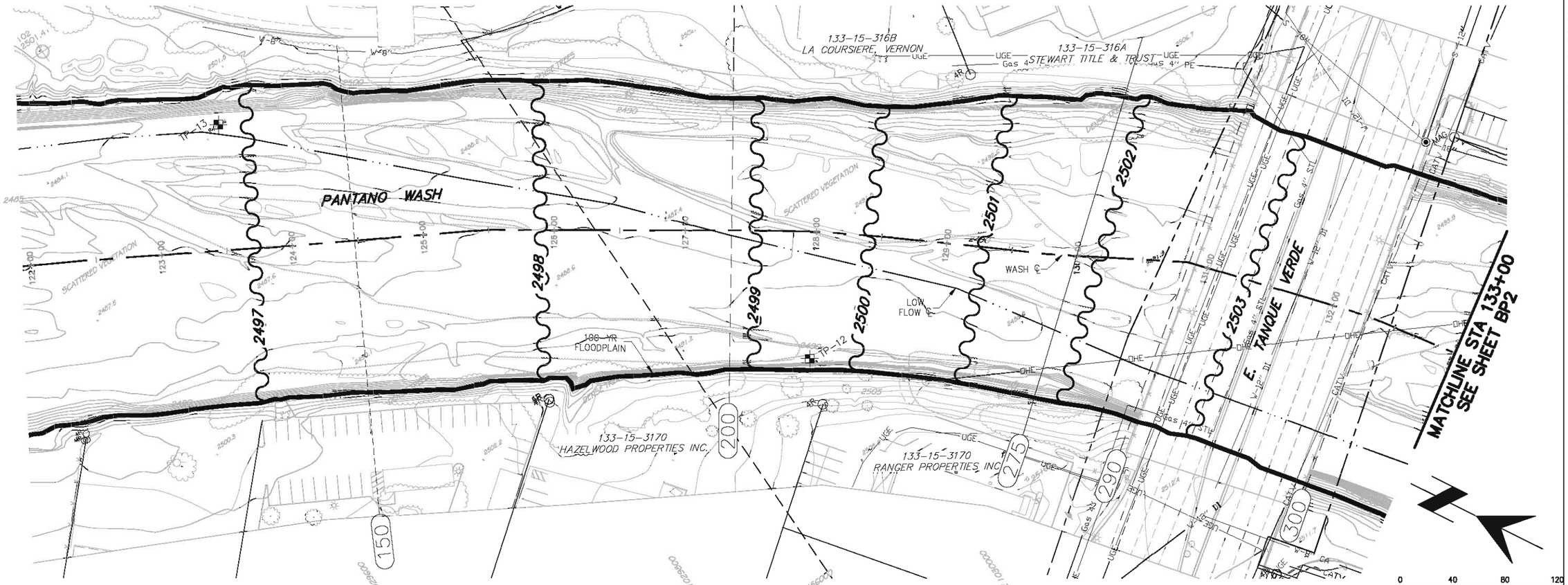

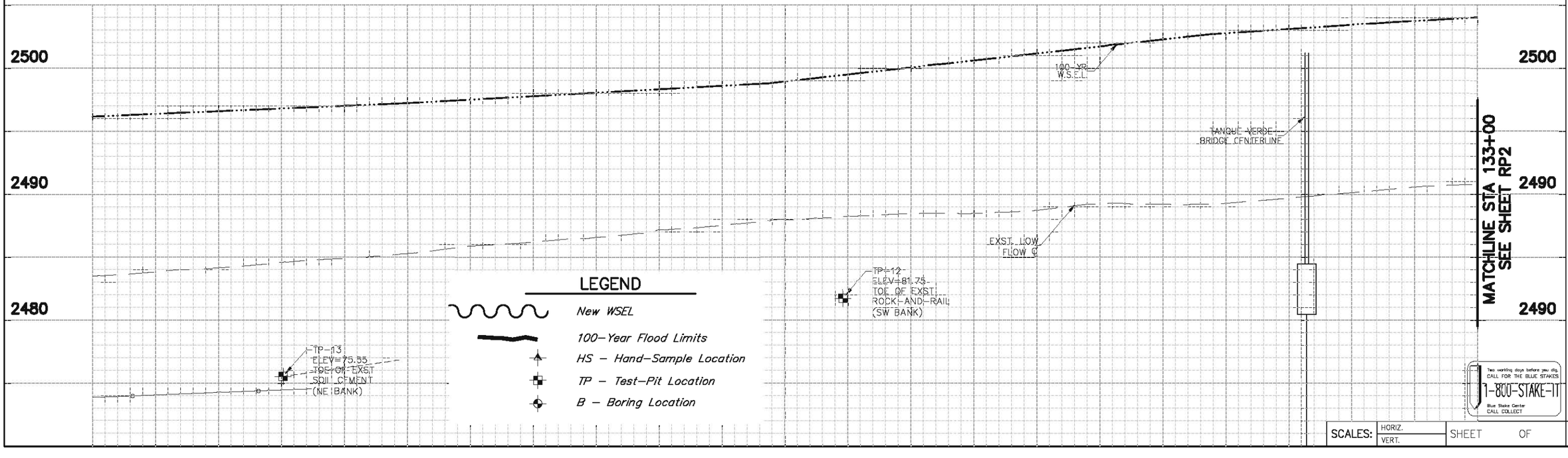

SUZANNE SHIELDS, P.E., DIRECTOR

NO.	REVISION DESCRIPTION	DIV. ENGINEER	DATE

	DATE
DESIGNED:	
DRAWN:	
CHECKED: MDC	03/05
PROJ. ENG.: BAB	03/05

PRELIMINARY NOT FOR CONSTRUCTION

PSOMAS
800 E. Waterm Road, Suite 140, Tucson, AZ 85715
Tel (520) 295-1070 Fax (520) 295-1076
www.psomas.com

PIMA COUNTY REGIONAL FLOOD CONTROL DISTRICT

EXISTING CONDITIONS BASE MAP

FOR

PANTANO WASH
BANK PROTECTION BASIS OF DESIGN REPORT

Two working days before you dig, CALL FOR THE BLUE STAKES
1-800-STAKE-IT
Blue Stake Center
CALL COLLECT

SCALES: HORIZ. VERT. SHEET OF

PAGE 1 OF 8

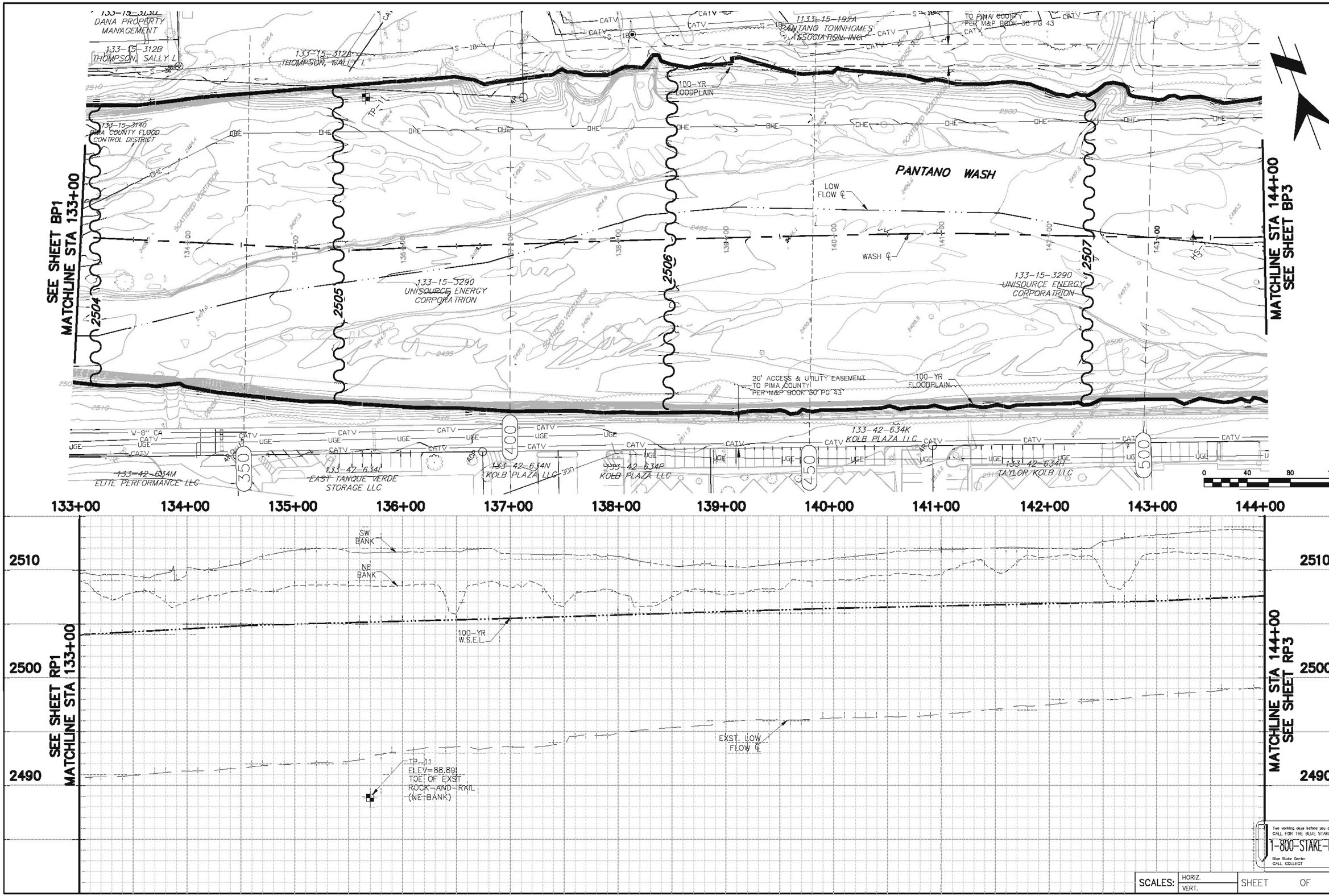

Two working days before you dig, CALL FOR THE BLUE STAKES
1-800-STAKE-IT
Blue Stake Center
CALL COLLECT

SCALES: HORIZ. VERT.

SHEET OF

SUZANNE SHIELDS, P.E., DIRECTOR

NO.	REVISION DESCRIPTION	DIV. ENGINEER	DATE

		DATE
DESIGNED:		
DRAWN:		
CHECKED:	MDC	03/05
PROJ. ENG.:	BAB	03/05

PRELIMINARY NOT FOR CONSTRUCTION

PSOMAS
800 E. Wetmore Road, Suite 110, Tucson, AZ 85719
Tel (520) 292-2300 (800) 441-5675
Fax (520) 292-1390
www.psomas-psomas.com

PIMA COUNTY REGIONAL FLOOD CONTROL DISTRICT

EXISTING CONDITIONS BASE MAP
FOR
PANTANO WASH
BANK PROTECTION BASIS OF DESIGN REPORT

PAGE 2 OF 8

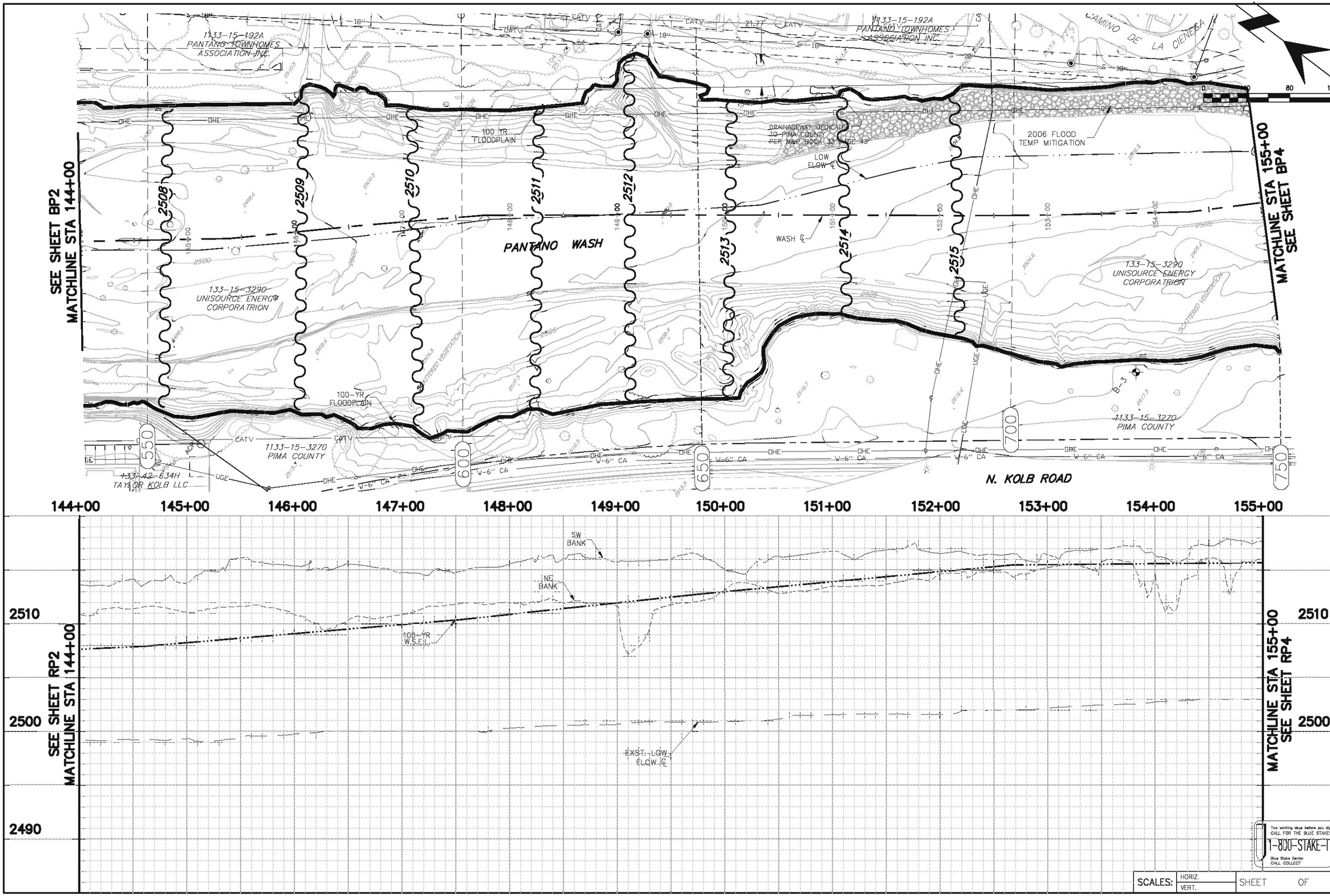

Two working days before you dig,
CALL FOR THE BLUE STAKES
1-800-STAKE-IT
Blue Stake Center
CALL COLLECT

SCALES: HORIZ. VERT.

SHEET OF

SUZANNE SHIELDS, P.E., DIRECTOR

NO.	REVISION DESCRIPTION	DIV. ENGINEER	DATE

		DATE
DESIGNED:		
DRAWN:		
CHECKED:	MDC	03/05
PROJ. ENG.:	BAB	03/05

PRELIMINARY
NOT FOR
CONSTRUCTION

PSOMAS
800 E. Whitmore Road, Suite 110, Tucson, AZ 85719
Tel (520) 292-2300 (800) 441-5875
Fax (520) 292-1980
www.mmis-psomas.com

PIMA COUNTY REGIONAL FLOOD CONTROL DISTRICT

EXISTING CONDITIONS BASE MAP
FOR
PANTANO WASH
BANK PROTECTION BASIS OF
DESIGN REPORT

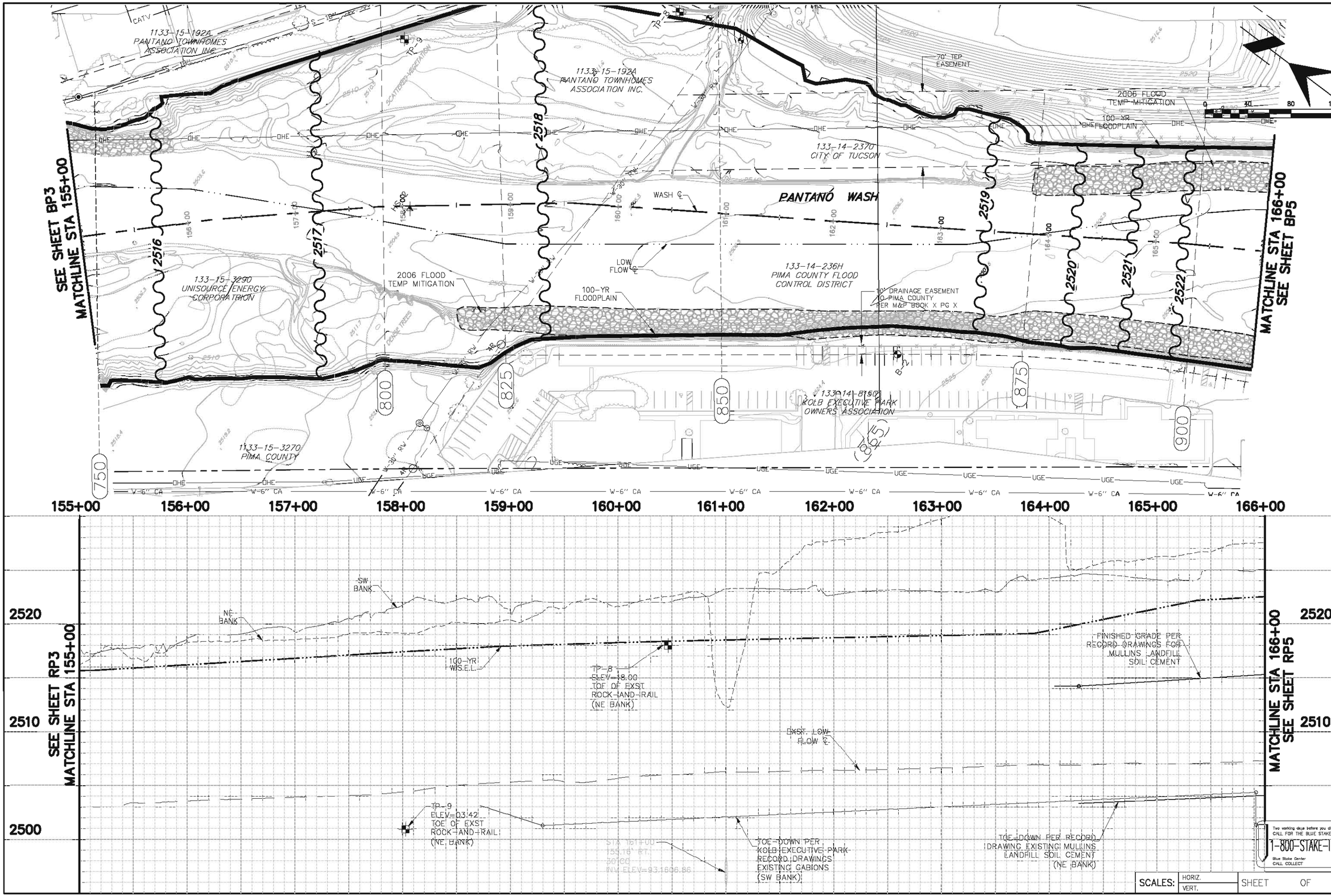

SUZANNE SHIELDS, P.E., DIRECTOR

NO.	REVISION DESCRIPTION	DIV. ENGINEER	DATE

		DATE
DESIGNED:		
DRAWN:		
CHECKED:	MDC	03/05
PROJ. ENG.:	BAB	03/05

PRELIMINARY
NOT FOR
CONSTRUCTION

PSOMAS

PIMA COUNTY REGIONAL FLOOD CONTROL DISTRICT

EXISTING CONDITIONS BASE MAP
FOR
PANTANO WASH
BANK PROTECTION BASIS OF
DESIGN REPORT

Two working days before you dig,
CALL FOR THE BLUE STAKES
1-800-STAKE-IT
Blue Stake Center
CALL COLLECT

SCALES: HORIZ. VERT.

SHEET OF

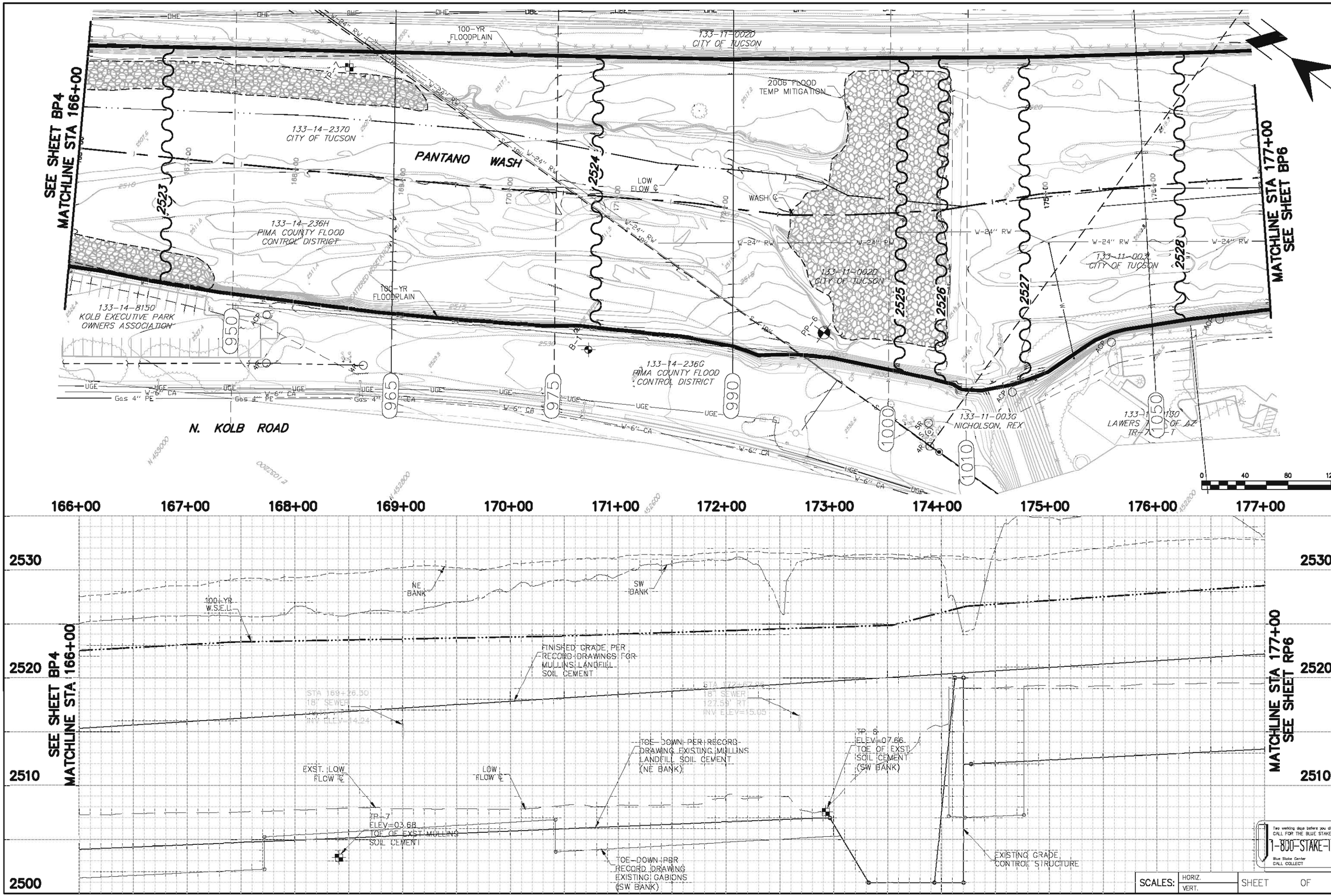

SUZANNE SHIELDS, P.E., DIRECTOR

NO.	REVISION DESCRIPTION	DIV. ENGINEER	DATE

		DATE
DESIGNED:		
DRAWN:		
CHECKED:	MDC	03/05
PROJ. ENG.:	BAB	03/05

PRELIMINARY NOT FOR CONSTRUCTION

PSOMAS

PIMA COUNTY REGIONAL FLOOD CONTROL DISTRICT

EXISTING CONDITIONS BASE MAP FOR PANTANO WASH BANK PROTECTION BASIS OF DESIGN REPORT

Two working days before you dig, CALL FOR THE BLUE STAKES 1-800-STAKE-IT Blue Stake Center CALL COLLECT

SCALES: HORIZ. VERT. SHEET OF

SEE SHEET BP5
MATCHLINE STA 177+00

MATCHLINE STA 188+00
SEE SHEET BP7

70' TEP EASEMENT PER DKT 11433 PG 2665

133-11-003K CITY OF TUCSON

133-11-003E CITY OF TUCSON

133-11-003L CITY OF TUCSON

100 YR FLOODPLAIN

PANTANO WASH

WASH ℄

LOW FLOW ℄

HS-3

TP-1

TP-3

TP-4

TP-5

20' ACCESS & UTILITY EASEMENT TO PIMA COUNTY PER M&P BOOK 30 PG 43

20' ACCESS & UTILITY EASEMENT TO PIMA COUNTY PER DKT 5979 PG 808

2529 2530 2532 2533 2534 2535 2536 2536 2537

W-24" RW

1100 1110 1120 1200

W-8" CA

UGE

Gas 2" PE

133-11-0130 SUNRISE OFFICE INVESTMENT LLC

133-11-008A SUNRISE LG LLC

133-11-0110 SUNRISE LG LLC

0 40 80 120

177+00 178+00 179+00 180+00 181+00 182+00 183+00 184+00 185+00 186+00 187+00 188+00

SEE SHEET RP5
MATCHLINE STA 177+00

MATCHLINE STA 188+00
SEE SHEET RP7

2530
2520
2510

SW BANK

NE BANK

100-YR W.S.E.L.

FINISHED GRADE PER ORIGINAL MULLINS LANDFILL BANK PROTECTION PLANS

EXST. LOW FLOW ℄

EXST. TOE-DOWN MULLINS LANDFILL BANK PROTECTION

NE TOE DOWN

TP-5
ELEV=12.12
TOE OF EXST MULLINS SOIL CEMENT (NE BANK)

TP-4
ELEV=20.55
TOE OF EXST SOIL CEMENT (NE BANK)

TP-3
ELEV=14.00
TOE OF EXST SOIL CEMENT (SW BANK)

Two working days before you dig, CALL FOR THE BLUE STAKES
1-800-STAKE-IT
Blue Stake Center CALL COLLECT

SCALES: HORIZ. VERT.

SHEET OF

SUZANNE SHIELDS, P.E., DIRECTOR

NO.	REVISION DESCRIPTION	DIV. ENGINEER	DATE

	DATE
DESIGNED:	
DRAWN:	03/05
CHECKED: MDC	03/05
PROJ. ENG.: BAB	

PRELIMINARY NOT FOR CONSTRUCTION

PSOMAS
800 E. Missouri Road, Suite 118, Tucson, AZ 85719
Tel (520) 207-3575
Fax (520) 325-1299
www.psomas.com

PIMA COUNTY REGIONAL FLOOD CONTROL DISTRICT

EXISTING CONDITIONS BASE MAP
FOR
PANTANO WASH
BANK PROTECTION BASIS OF DESIGN REPORT

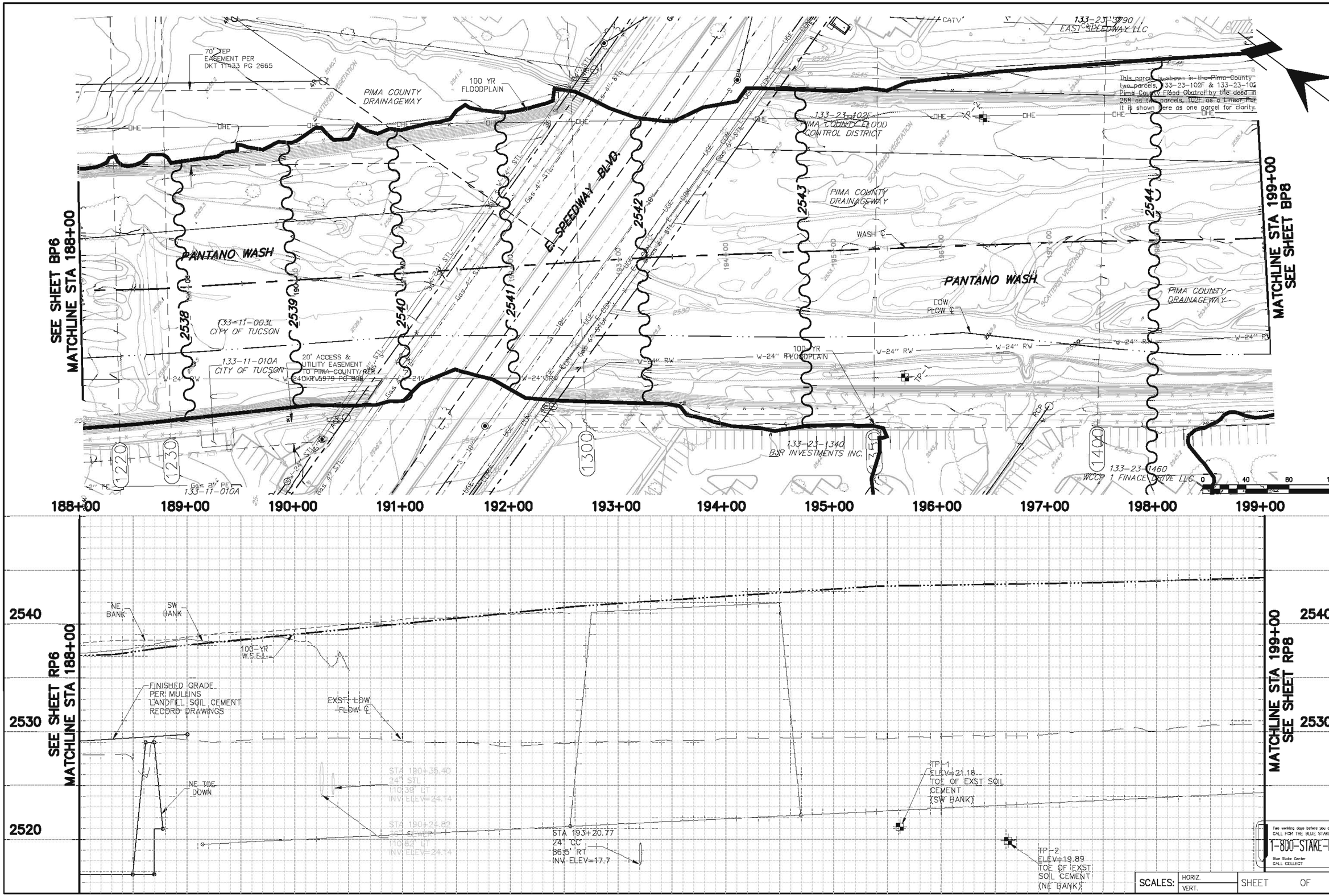

SCALES: HORIZ. VERT.

SHEET OF

SUZANNE SHIELDS, P.E., DIRECTOR

NO.	REVISION DESCRIPTION	DIV. ENGINEER	DATE

		DATE
DESIGNED:		
DRAWN:		
CHECKED:	MDC	03/05
PROJ. ENG.:	BAB	03/05

PRELIMINARY NOT FOR CONSTRUCTION

PSOMAS

PIMA COUNTY REGIONAL FLOOD CONTROL DISTRICT

EXISTING CONDITIONS BASE MAP FOR PANTANO WASH BANK PROTECTION BASIS OF DESIGN REPORT

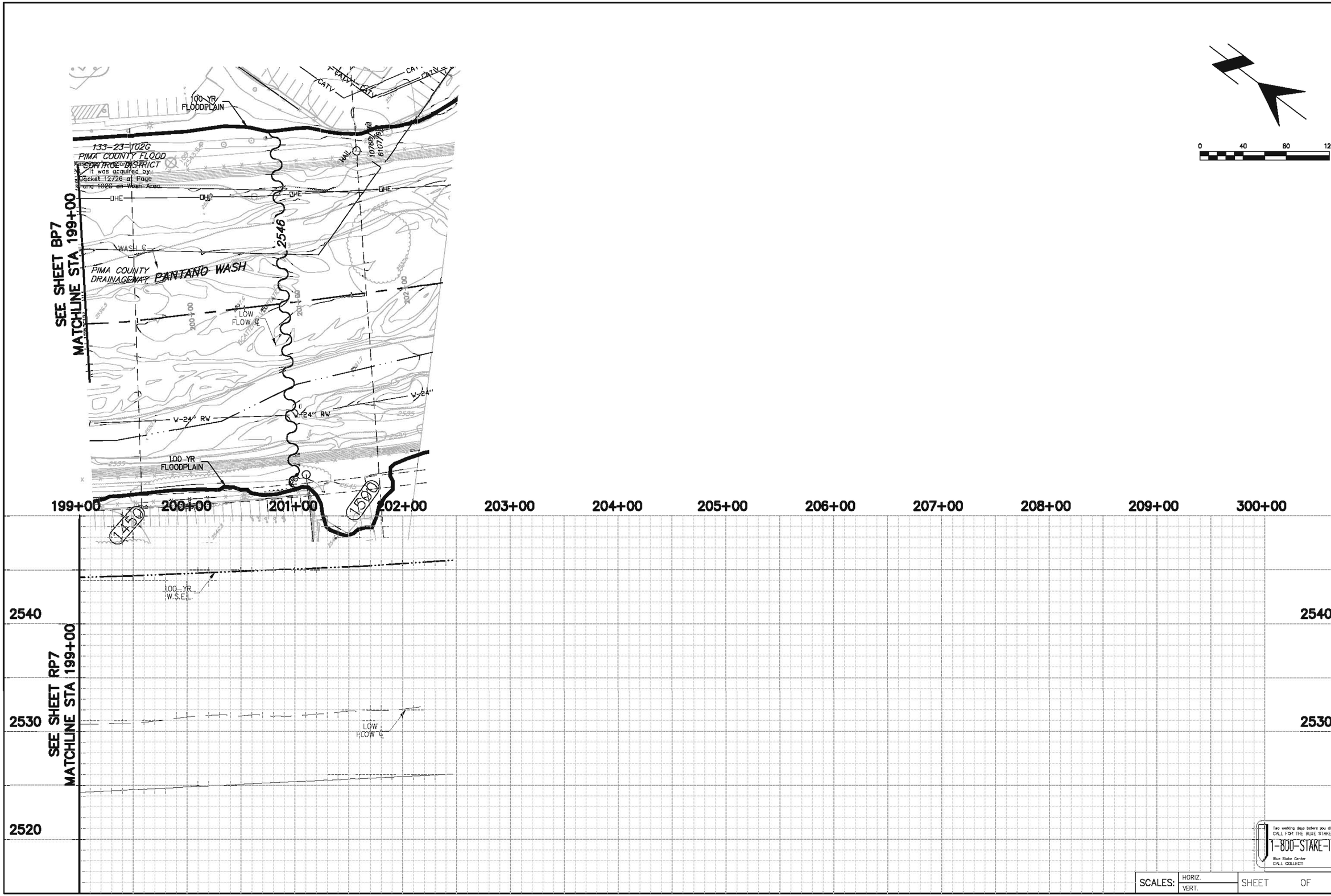

Two working days before you dig, CALL FOR THE BLUE STAKES
1-800-STAKE-IT
Blue Stake Center
CALL COLLECT

SCALES: HORIZ. VERT.

SHEET OF

PIMA COUNTY REGIONAL FLOOD CONTROL DISTRICT

EXISTING CONDITIONS BASE MAP
FOR
PANTANO WASH
BANK PROTECTION BASIS OF DESIGN REPORT

PSOMAS
800 E. Wetmore Road, Suite 110, Tucson, AZ 85719
Tel (520) 292-2300 (800) 441-5875
Fax (520) 292-1390
www.psomas-psomas.com

PRELIMINARY NOT FOR CONSTRUCTION

NO.	REVISION DESCRIPTION	DIV. ENGINEER	DATE

		DATE
DESIGNED:		
DRAWN:		
CHECKED:	MDC	03/05
PROJ. ENG.:	BAB	03/05

SUZANNE SHIELDS, P.E., DIRECTOR