

SCALE: 1 INCH = 80 FEET
Contour Interval = 1 FEET

Figure 3

2007 Topographic Mapping (NAVD 88)

2007 Aerial Photograph

Sheet 1 of 3

JE Fuller / Hydrology & Geomorphology, Inc.

071012_dtm_with_2d.dwg



80' 0' 80' 160'

SCALE: 1 INCH = 80 FEET
Contour Interval = 1 FEET

Figure 3

2007 Topographic Mapping (NAVD 88)
2007 Aerial Photograph

Sheet 2 of 3

JE Fuller / Hydrology & Geomorphology, Inc.

071012_dtm_with_2d.dwg



SCALE: 1 INCH = 80 FEET
Contour Interval = 1 FEET

Figure 3

2007 Topographic Mapping (NAVD 88)

2007 Aerial Photograph

Sheet 3 of 3

JE Fuller / Hydrology & Geomorphology, Inc.

071012_dtm_with_2d.dwg