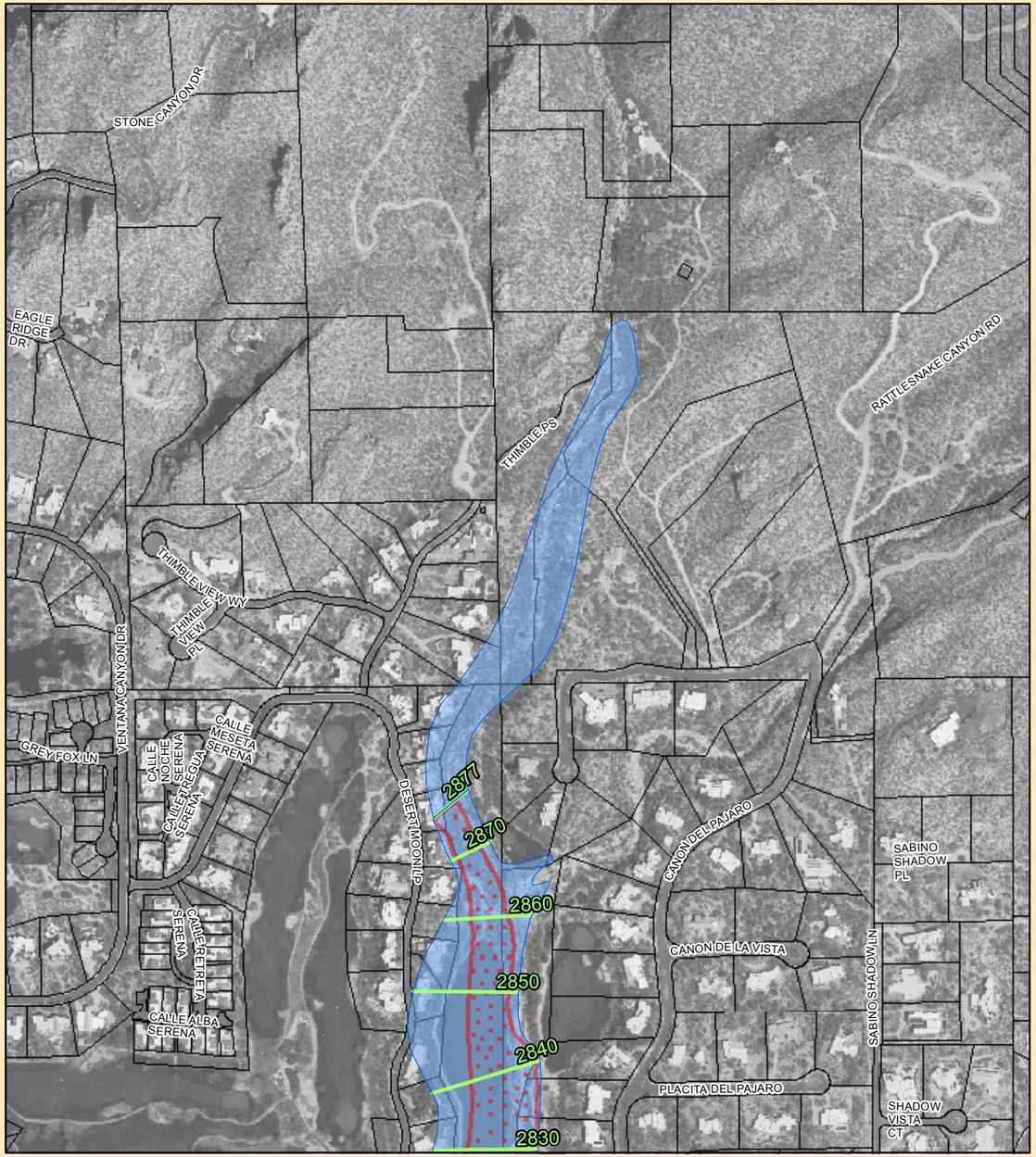

Current FEMA Floodplain

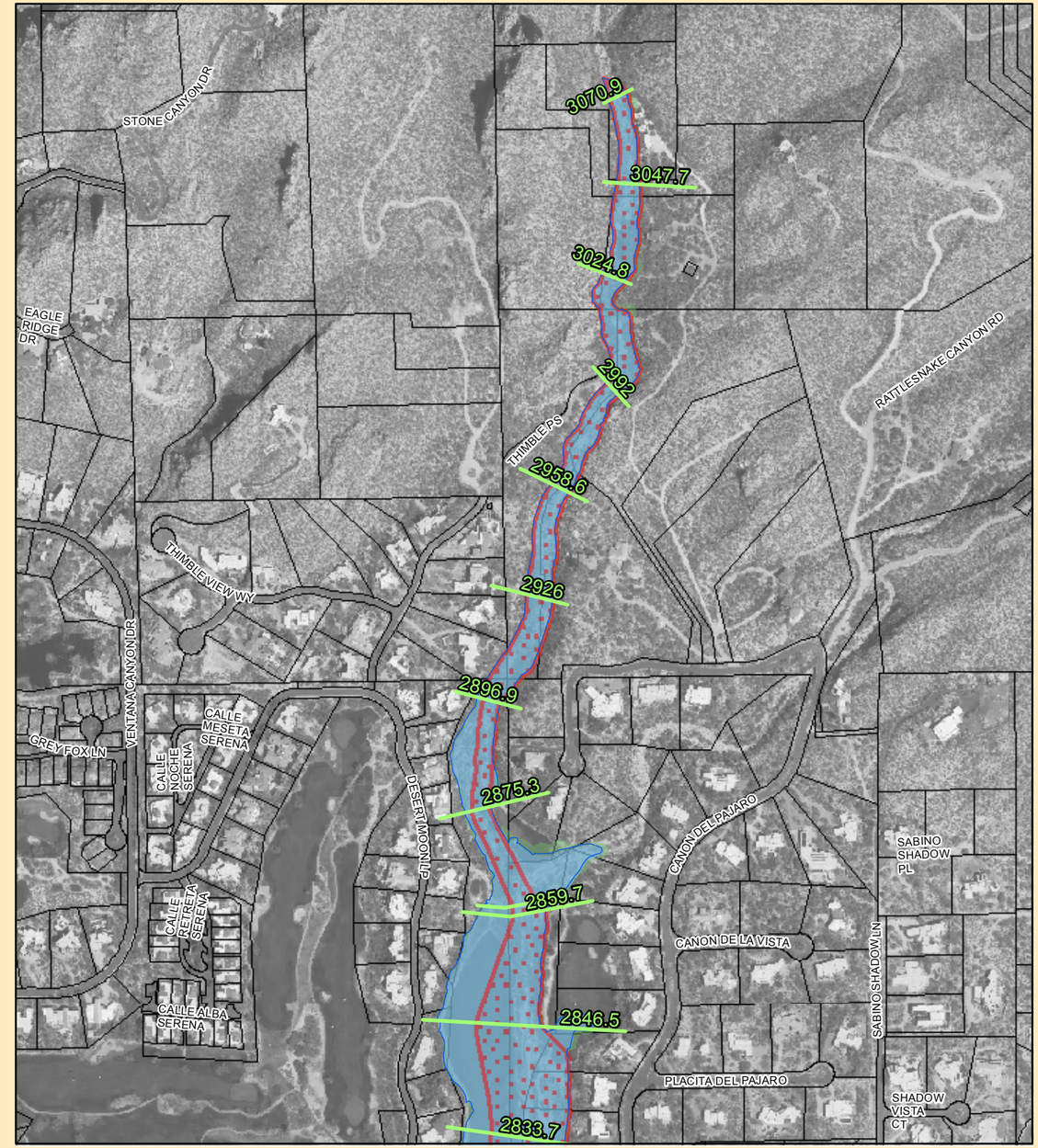

Revised FEMA Floodplain

Pima County Regional Flood Control District
97 E Congress - 3rd Floor
Tucson, Arizona 85701-1207
(520) 243-1867, FAX: (520)243-1821
http://www.rfcd.pima.gov

Floodplain Comparison Map 7

- FEMA Cross Sections with BFE
- FEMA FLoodway
- FEMA 100 Year Floodplain
- FEMA 500 Year Floodplain
- Parcels

N
W E
S

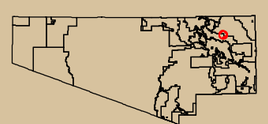

Scale: 1:6,000

Elevations are on the NGVD-29 vertical datum.

Date: November 9, 2009

The information depicted on this display is the result of digital analyses performed on a variety of databases provided and maintained by several governmental agencies. The accuracy of the information presented is limited to the collective accuracy of these databases on the date of the analysis. The Pima County Regional Flood Control District makes no claims regarding the accuracy of the information depicted herein.

This product is subject to the Department of Transportation Technical Services Division's Use Restriction Agreement.

\\gislib\rfcd\projects\imd\ken\thendricks\ventana\ventana.mxd km