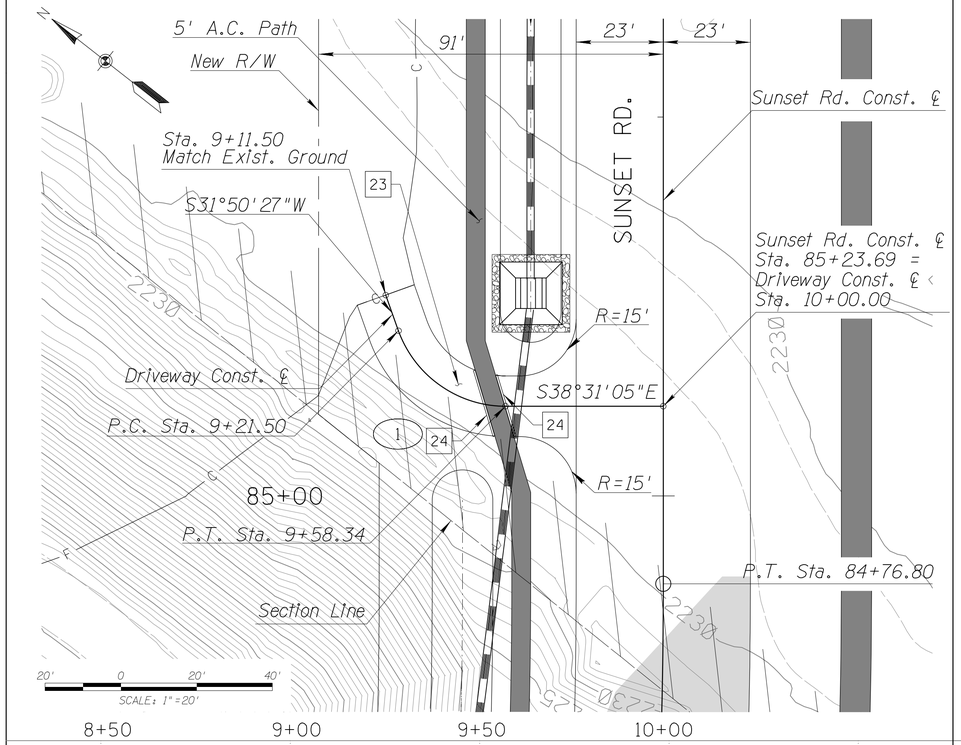

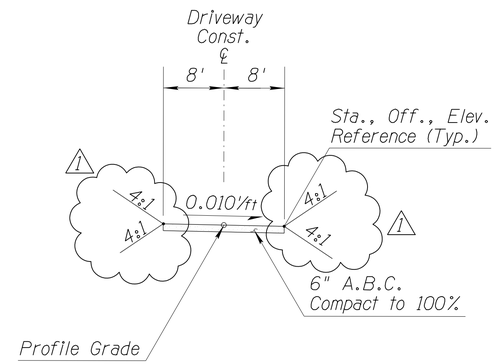

DRIVEWAY TYPICAL SECTION

Looking Upstation

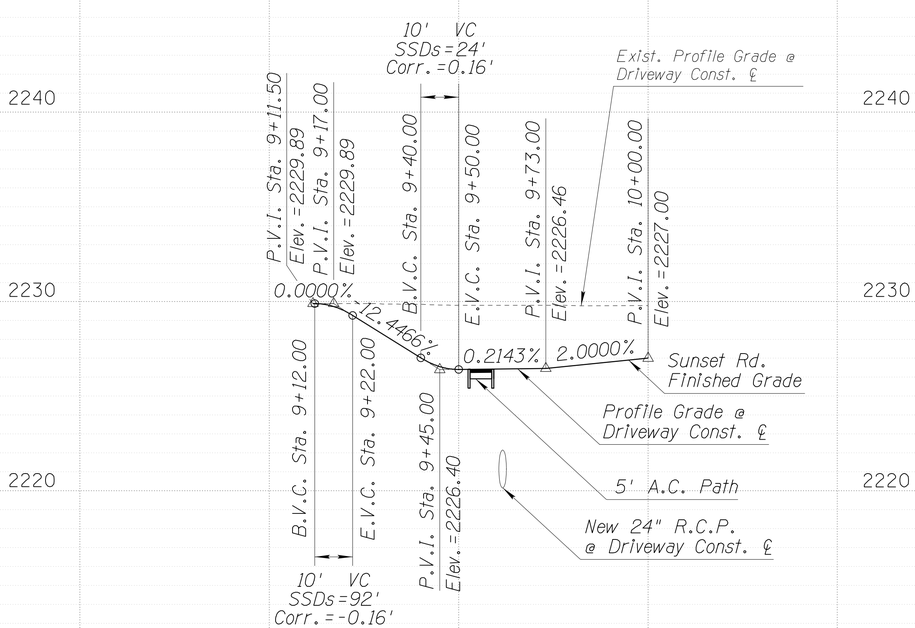

Driveway ℄ Sunset Rd. Sta. 85+23.69 Lt.

(1) CURVE DATA

P.I. Sta. 9+42.65
Δ= 70°21'33" Lt.
D= 190°59'09"
T= 21.15'
L= 36.84'
R= 30.00'

23 Aggregate Base Course (A.B.C.)
Bid Item No. 3030003
Install 20 C.Y.

24 Conc. Header (6"X12")
Std. Dtl. 213
Sta. 85+15.79, 44.46' Lt.,
Elev.=2226.34
to Sta. 85+33.20, 49.68' Lt.,
Elev.=2226.54
Sta. 85+15.69, 39.43' Lt.,
Elev.=2226.35
to Sta. 85+31.84, 44.28' Lt.,
Elev.=2226.50
Bid Item No. 9080402
Install 35 L.F.

LEGEND

- Pav't Structural Sec. No. 1
- Pav't Structural Sec. No. 4
- ADOT New Access Control
- City of Tucson Limits

No.	Revision Description	Engineer	Date
1	Deleted concrete header	Matthew Kershner	1/07/16

		Date
Designed	MPK	11/15
Drawn	MPK	11/15
Checked	CJR	11/15
Proj. Engr.	MPK	11/15

Priscilla S. Cornelio, P.E., Director

Pima County Department of Transportation

TRANSPORTATION

AECOM USA, Inc.
333 E. WETMORE RD. SUITE 400
TUCSON, ARIZONA 85705
T 520.887.1800 F 520.887.9438

AECOM

www.aecom.com

DRIVEWAY PLAN & PROFILE SHEET
SUNSET ROAD - SEGMENT 1
SILVERBELL RD. TO I-10

PROJECT NO. 4RTSUN

SUNSET ROAD – SILVERBELL ROAD TO I-10 – PROJECT NO. 4RTSUN

Scale: 1" = 20' Horiz. 1" = 4' Vert. | Sheet PP12 of PP12 | Page 39 of 203