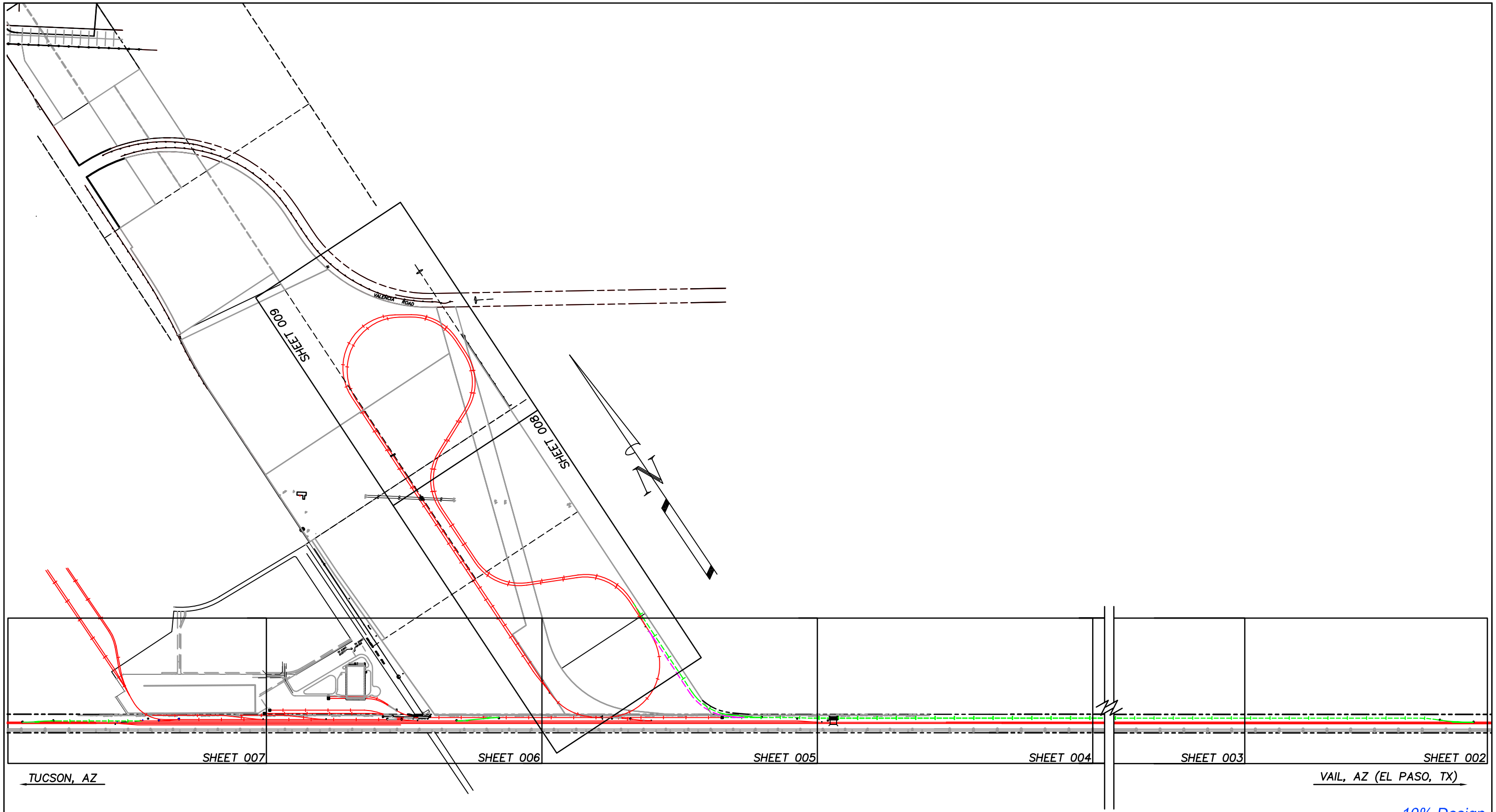

10% Design

REVISION #	BY	DATE	DESCRIPTION
1	JO	2/12/14	Proposed & Existing Track Modifications. Track 'A' Strationing Modified.
2	JO	3/12/14	Proposed Track Modified. Mile Post Placement Updated.

MOUNTAIN STATES CONTRACTING

4001 S. 34th Street
Phoenix, AZ 85040

WWW.MSCRR.COM
p: (800) 827-0743

FIBER OPTIC CABLE! CALL BEFORE YOU DIG 1-800-336-9193

1000' 0 1000' 2000'

SCALE: 1" = 1000'

LEGEND:
- Existing Railroad Owned Trackage
- Existing Industry Owned Trackage
- Proposed Railroad Owned Trackage
- Proposed Industry Owned Trackage
- Proposed Future Trackage
- Existing Storm Sewer
- Fence

DRAWN BY: JO
CHECK'D BY: JLV
DATE: March 12, 2014
SHEET NUMBER: 001 OF 009

For Use In Agreemet With: UNION PACIFIC RAILROAD
And Port of Tucson

Mile Post 993.87 To 996.97, Lordsburg Subdivision
Wilmot, Pima Co., Arizona
TRACKAGE TO SERVE: Port of Tucson

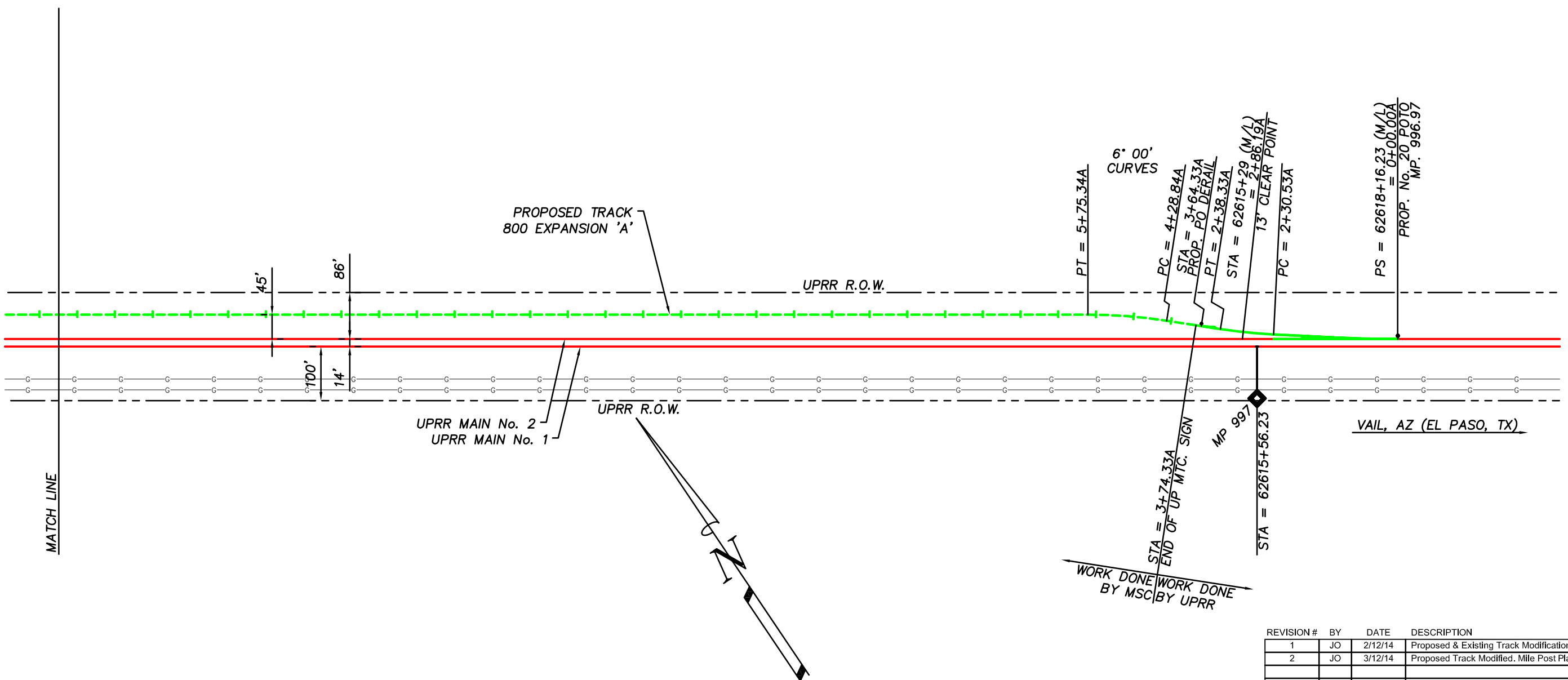

10% Design

REVISION #	BY	DATE	DESCRIPTION
1	JO	2/12/14	Proposed & Existing Track Modifications. Track 'A' Strationing Modified.
2	JO	3/12/14	Proposed Track Modified. Mile Post Placement Updated.

MOUNTAIN STATES CONTRACTING

4001 S. 34th Street
Phoenix, AZ 85040

WWW.MSCRR.COM
p: (800) 827-0743

FIBER OPTIC CABLE! CALL BEFORE YOU DIG 1-800-336-9193

200' 0 200' 400'

SCALE: 1" = 200'

LEGEND:
- Existing Railroad Owned Trackage
- Existing Industry Owned Trackage
- Proposed Railroad Owned Trackage
- Proposed Industry Owned Trackage
- Proposed Future Trackage
- Existing Storm Sewer
- Fence

DRAWN BY: JO
CHECK'D BY: JLV
DATE: March 12, 2014
SHEET NUMBER: 002 OF 009

For Use In Agreemet With: UNION PACIFIC RAILROAD
And Port of Tucson

Mile Post 993.87 To 996.97, Lordsburg Subdivision
Wilmot, Pima Co., Arizona
TRACKAGE TO SERVE: Port of Tucson

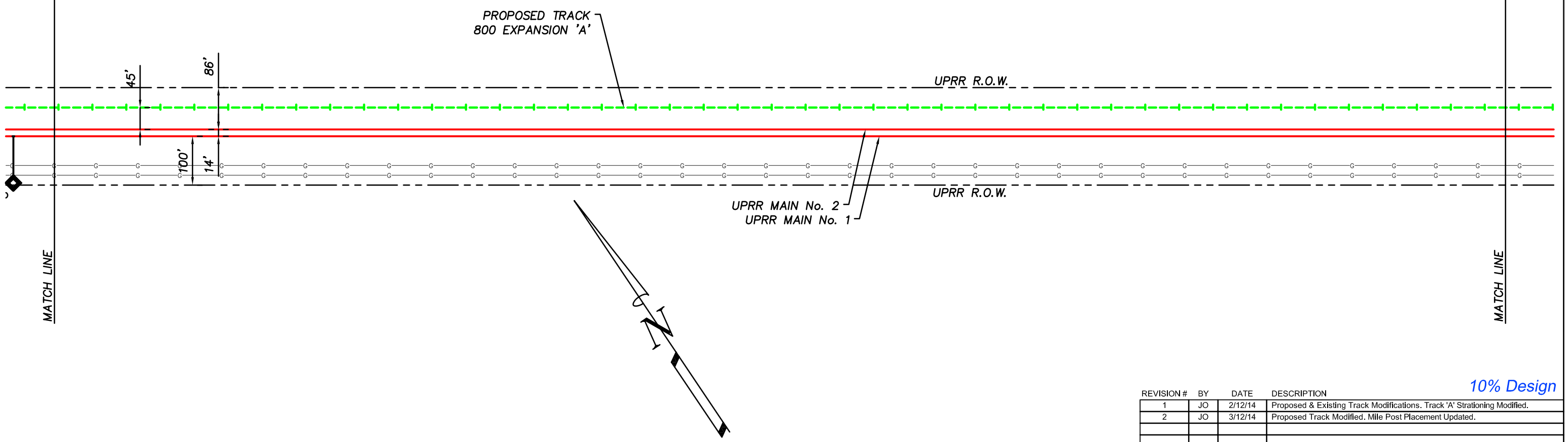

10% Design

REVISION #	BY	DATE	DESCRIPTION
1	JO	2/12/14	Proposed & Existing Track Modifications. Track 'A' Stationing Modified.
2	JO	3/12/14	Proposed Track Modified. Mile Post Placement Updated.

MOUNTAIN STATES CONTRACTING

4001 S. 34th Street
Phoenix, AZ 85040

WWW.MSCRR.COM
p: (800) 827-0743

FIBER OPTIC CABLE!
CALL BEFORE YOU DIG
1-800-336-9193

200' 0 200' 400'
SCALE: 1" = 200'

LEGEND:
- Existing Railroad Owned Trackage
- Existing Industry Owned Trackage
- Proposed Railroad Owned Trackage
- Proposed Industry Owned Trackage
- Proposed Future Trackage
- Existing Storm Sewer
- Fence

DRAWN BY: JO
CHECK'D BY: JLV
DATE: March 12, 2014
SHEET NUMBER: 003 OF 009

For Use In Agreemet With: UNION PACIFIC RAILROAD
And Port of Tucson

Mile Post 993.87 To 996.97, Lordsburg Subdivision
Wilmot, Pima Co., Arizona
TRACKAGE TO SERVE: Port of Tucson

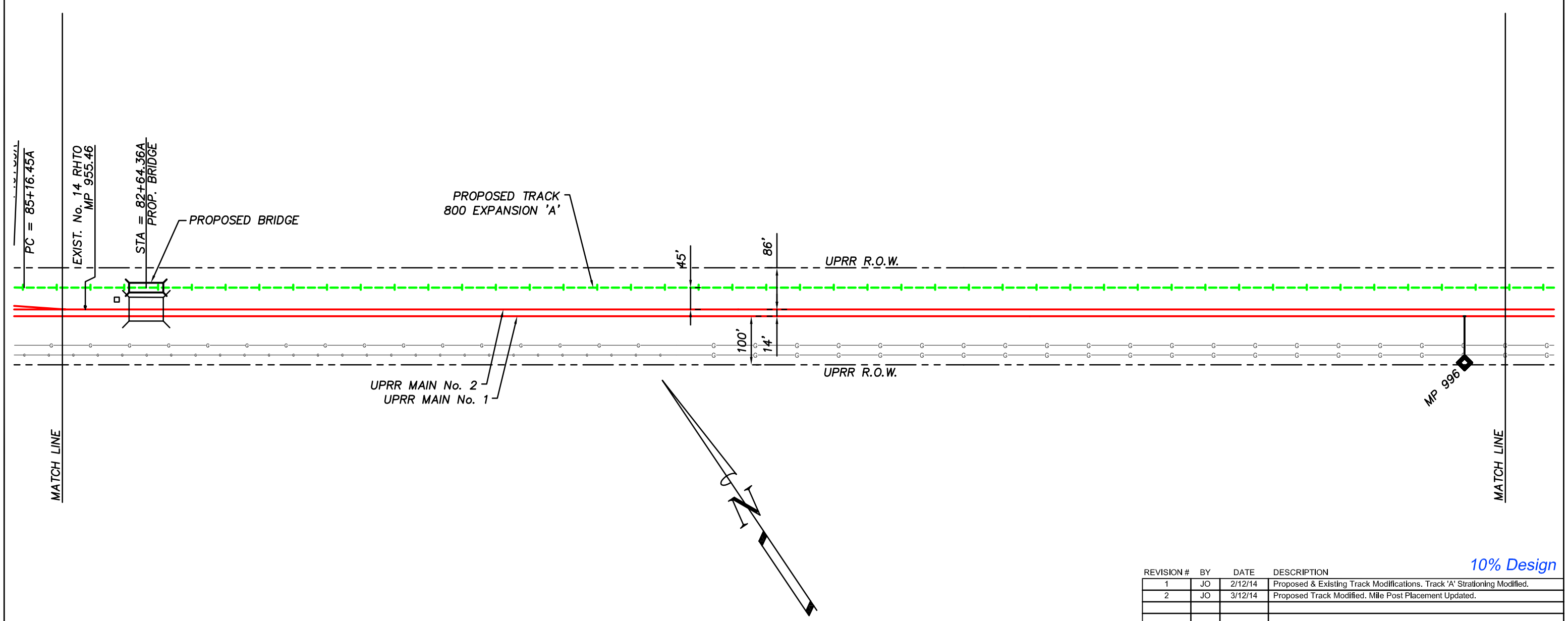

10% Design

REVISION #	BY	DATE	DESCRIPTION
1	JO	2/12/14	Proposed & Existing Track Modifications. Track 'A' Stationing Modified.
2	JO	3/12/14	Proposed Track Modified. Mile Post Placement Updated.

MOUNTAIN STATES CONTRACTING

4001 S. 34th Street
Phoenix, AZ 85040

WWW.MSCRR.COM
p: (800) 827-0743

FIBER OPTIC CABLE!
CALL BEFORE YOU DIG
1-800-336-9193

200' 0 200' 400'
SCALE: 1" = 200'

LEGEND:
- Existing Railroad Owned Trackage
- Existing Industry Owned Trackage
- Proposed Railroad Owned Trackage
- Proposed Industry Owned Trackage
- Proposed Future Trackage
- Existing Storm Sewer
- Fence

DRAWN BY: JO
CHECK'D BY: JLV
DATE: March 12, 2014
SHEET NUMBER:
004 OF 009

For Use In Agreemet With: UNION PACIFIC RAILROAD
And Port of Tucson

Mile Post 993.87 To 996.97, Lordsburg Subdivision
Wilmot, Pima Co., Arizona
TRACKAGE TO SERVE: Port of Tucson

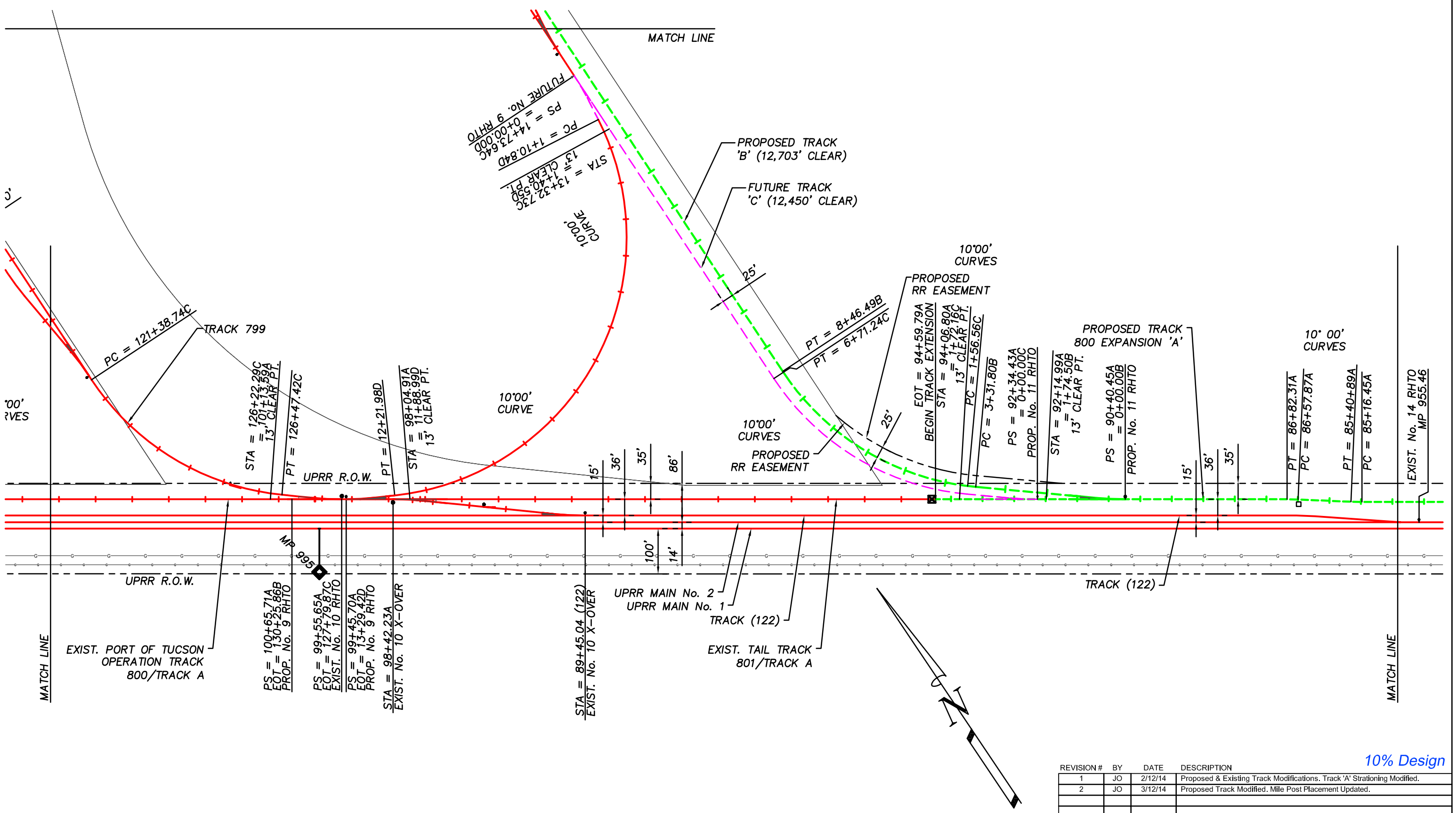

10% Design

REVISION #	BY	DATE	DESCRIPTION
1	JO	2/12/14	Proposed & Existing Track Modifications. Track 'A' Strationing Modified.
2	JO	3/12/14	Proposed Track Modified. Mile Post Placement Updated.

MOUNTAIN STATES CONTRACTING
4001 S. 34th Street WWW.MSCRR.COM
Phoenix, AZ 85040 p: (800) 827-0743

FIBER OPTIC CABLE! CALL BEFORE YOU DIG 1-800-336-9193

200' 0 200' 400'
SCALE: 1" = 200'

LEGEND:
- Existing Railroad Owned Trackage
- Existing Industry Owned Trackage
- Proposed Railroad Owned Trackage
- Proposed Industry Owned Trackage
- Proposed Future Trackage
- Existing Storm Sewer (SS)
- Fence

DRAWN BY: JO
CHECK'D BY: JLV
DATE: March 12, 2014
SHEET NUMBER: 005 OF 009

For Use In Agreemet With: UNION PACIFIC RAILROAD And Port of Tucson

Mile Post 993.87 To 996.97, Lordsburg Subdivision
Wilmot, Pima Co., Arizona
TRACKAGE TO SERVE: Port of Tucson

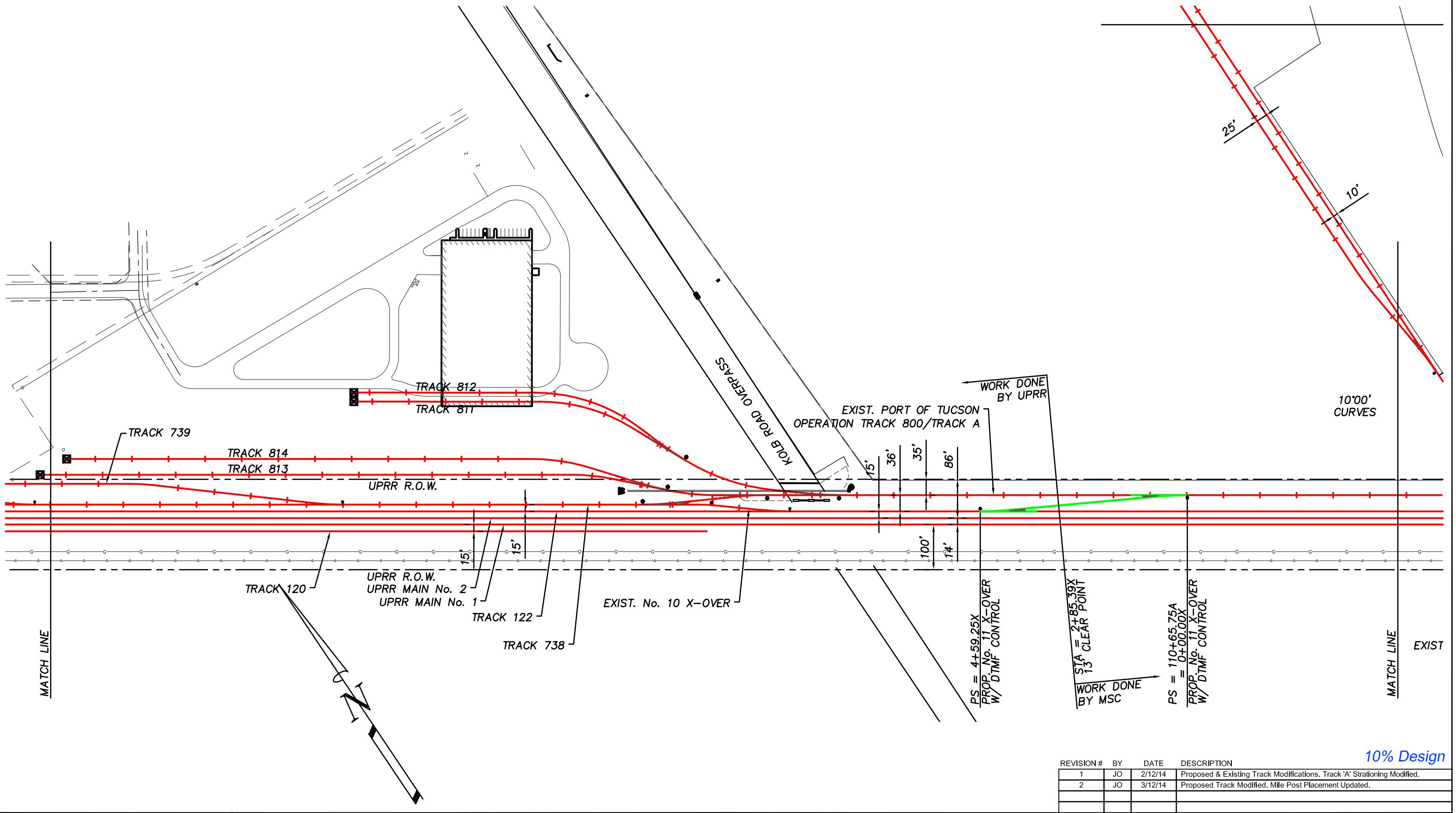

10% Design

REVISION #	BY	DATE	DESCRIPTION
1	JO	2/12/14	Proposed & Existing Track Modifications. Track 'A' Strationing Modified.
2	JO	3/12/14	Proposed Track Modified. Mile Post Placement Updated.

MOUNTAIN STATES CONTRACTING

4001 S. 34th Street WWW.MSCRR.COM
Phoenix, AZ 85040 p: (800) 827-0743

FIBER OPTIC CABLE! CALL BEFORE YOU DIG 1-800-336-9193

200' 0 200' 400'
SCALE: 1" = 200'

LEGEND:
- Existing Railroad Owned Trackage
- Existing Industry Owned Trackage
- Proposed Railroad Owned Trackage
- Proposed Industry Owned Trackage
- Proposed Future Trackage
- Existing Storm Sewer
- Fence

DRAWN BY: JO
CHECK'D BY: JLV
DATE: March 12, 2014
SHEET NUMBER: 006 OF 009

For Use In Agreemet With: UNION PACIFIC RAILROAD
And Port of Tucson

Mile Post 993.87 To 996.97, Lordsburg Subdivision
Wilmot, Pima Co., Arizona
TRACKAGE TO SERVE: Port of Tucson

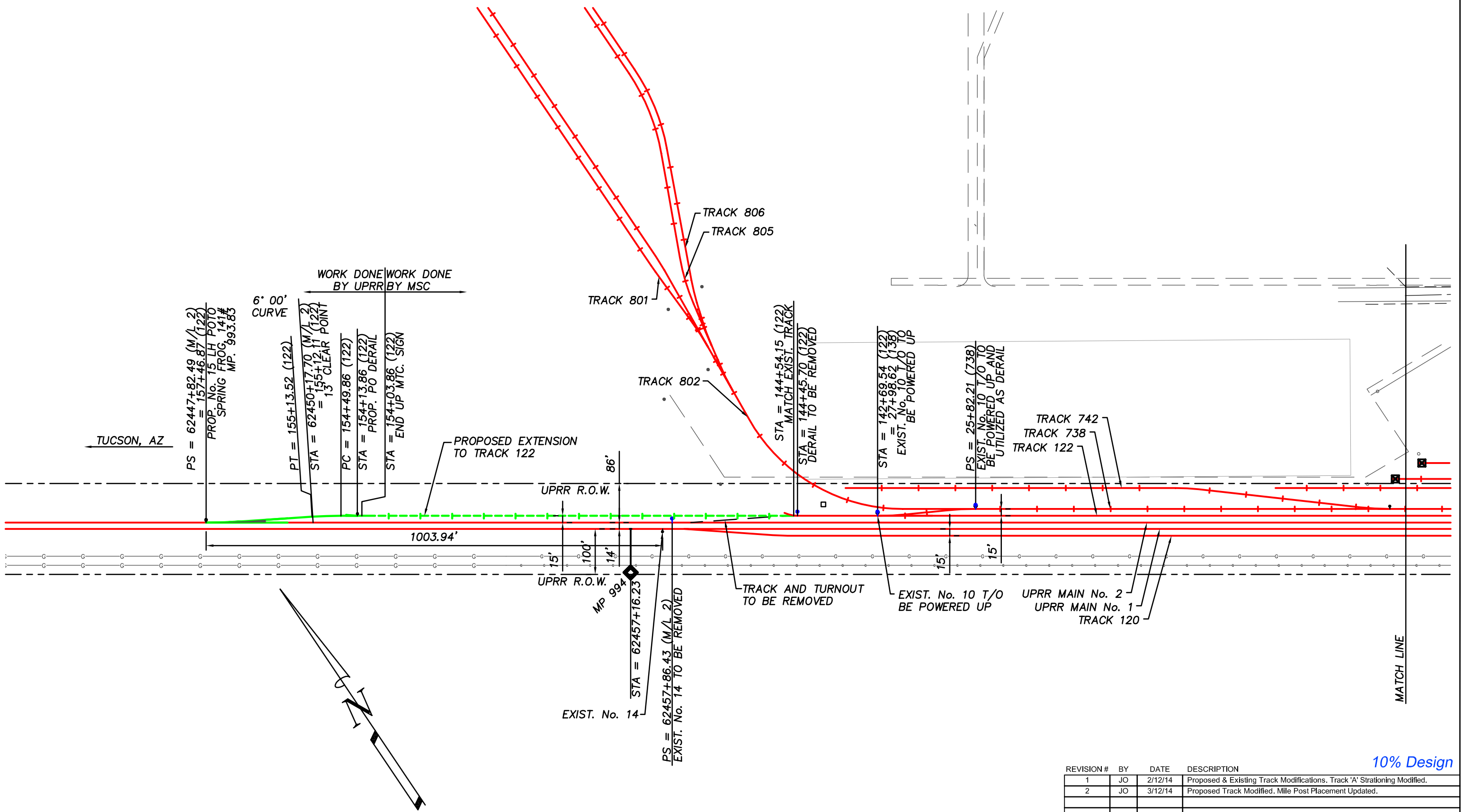

10% Design

REVISION #	BY	DATE	DESCRIPTION
1	JO	2/12/14	Proposed & Existing Track Modifications. Track 'A' Strationing Modified.
2	JO	3/12/14	Proposed Track Modified. Mile Post Placement Updated.

MOUNTAIN STATES CONTRACTING

4001 S. 34th Street
Phoenix, AZ 85040

WWW.MSCRR.COM
p: (800) 827-0743

FIBER OPTIC CABLE!
CALL BEFORE YOU DIG
1-800-336-9193

200' 0 200' 400'
SCALE: 1" = 200'

LEGEND:
- Existing Railroad Owned Trackage
- Existing Industry Owned Trackage
- Proposed Railroad Owned Trackage
- Proposed Industry Owned Trackage
- Proposed Future Trackage
- Existing Storm Sewer
- Fence

DRAWN BY: JO
CHECK'D BY: JLV
DATE: March 12, 2014
SHEET NUMBER: 007 OF 009

For Use In Agreemet With: UNION PACIFIC RAILROAD
And Port of Tucson

Mile Post 993.87 To 996.97, Lordsburg Subdivision
Wilmot, Pima Co., Arizona
TRACKAGE TO SERVE: Port of Tucson

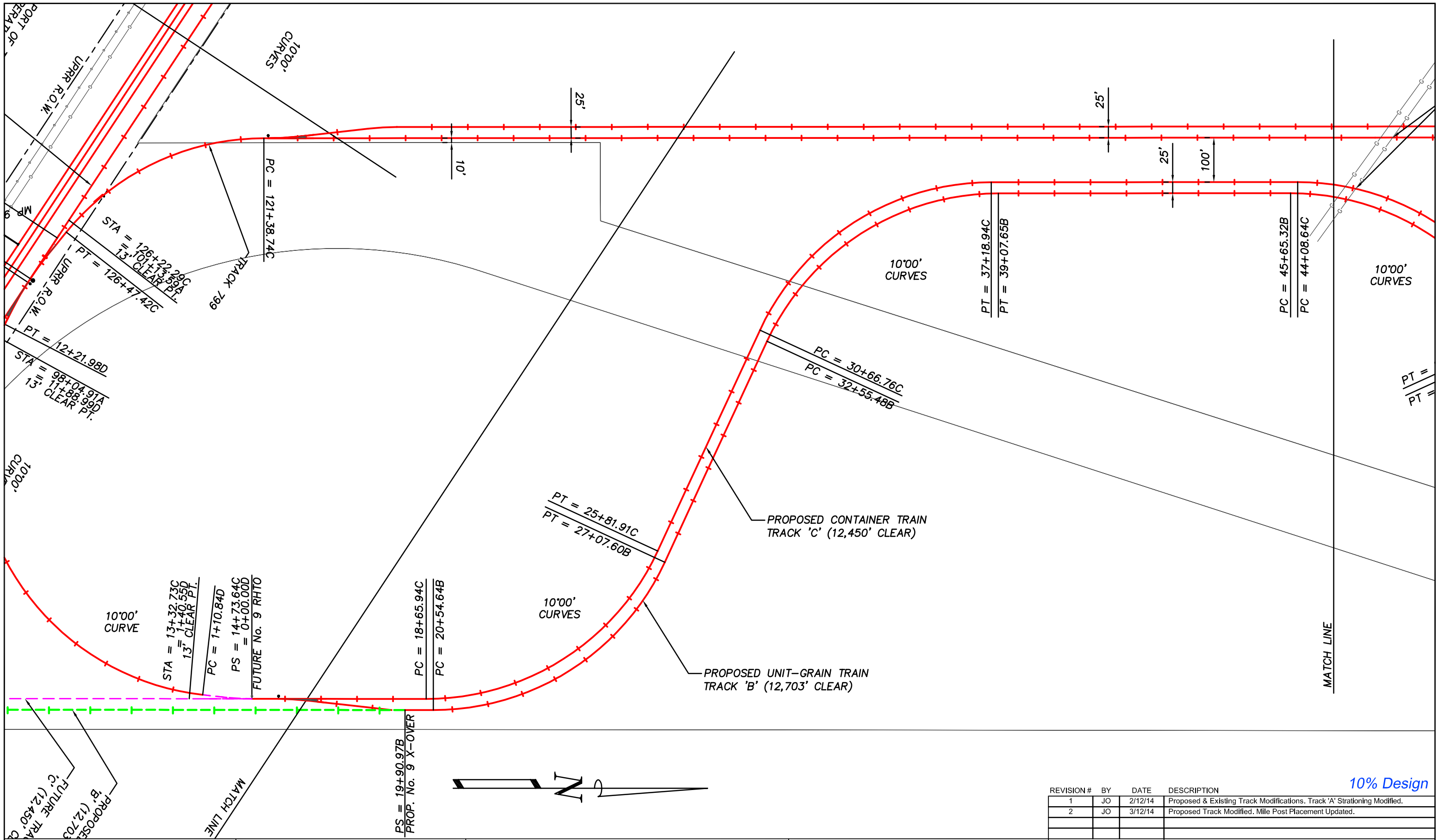

10% Design

REVISION #	BY	DATE	DESCRIPTION
1	JO	2/12/14	Proposed & Existing Track Modifications. Track 'A' Strationing Modified.
2	JO	3/12/14	Proposed Track Modified. Mile Post Placement Updated.

MOUNTAIN STATES CONTRACTING

4001 S. 34th Street
Phoenix, AZ 85040
WWW.MSCRR.COM
p: (800) 827-0743

FIBER OPTIC CABLE!
CALL BEFORE YOU DIG
1-800-336-9193

200' 0 200' 400'
SCALE: 1" = 200'

LEGEND:
- Existing Railroad Owned Trackage
- Existing Industry Owned Trackage
- Proposed Railroad Owned Trackage
- Proposed Industry Owned Trackage
- Proposed Future Trackage
- Existing Storm Sewer
- Fence

DRAWN BY: JO
CHECK'D BY: JLV
DATE: March 12, 2014
SHEET NUMBER: 008 OF 009

For Use In Agreemet With: UNION PACIFIC RAILROAD
And Port of Tucson

Mile Post 993.87 To 996.97, Lordsburg Subdivision
Wilmot, Pima Co., Arizona
TRACKAGE TO SERVE: Port of Tucson

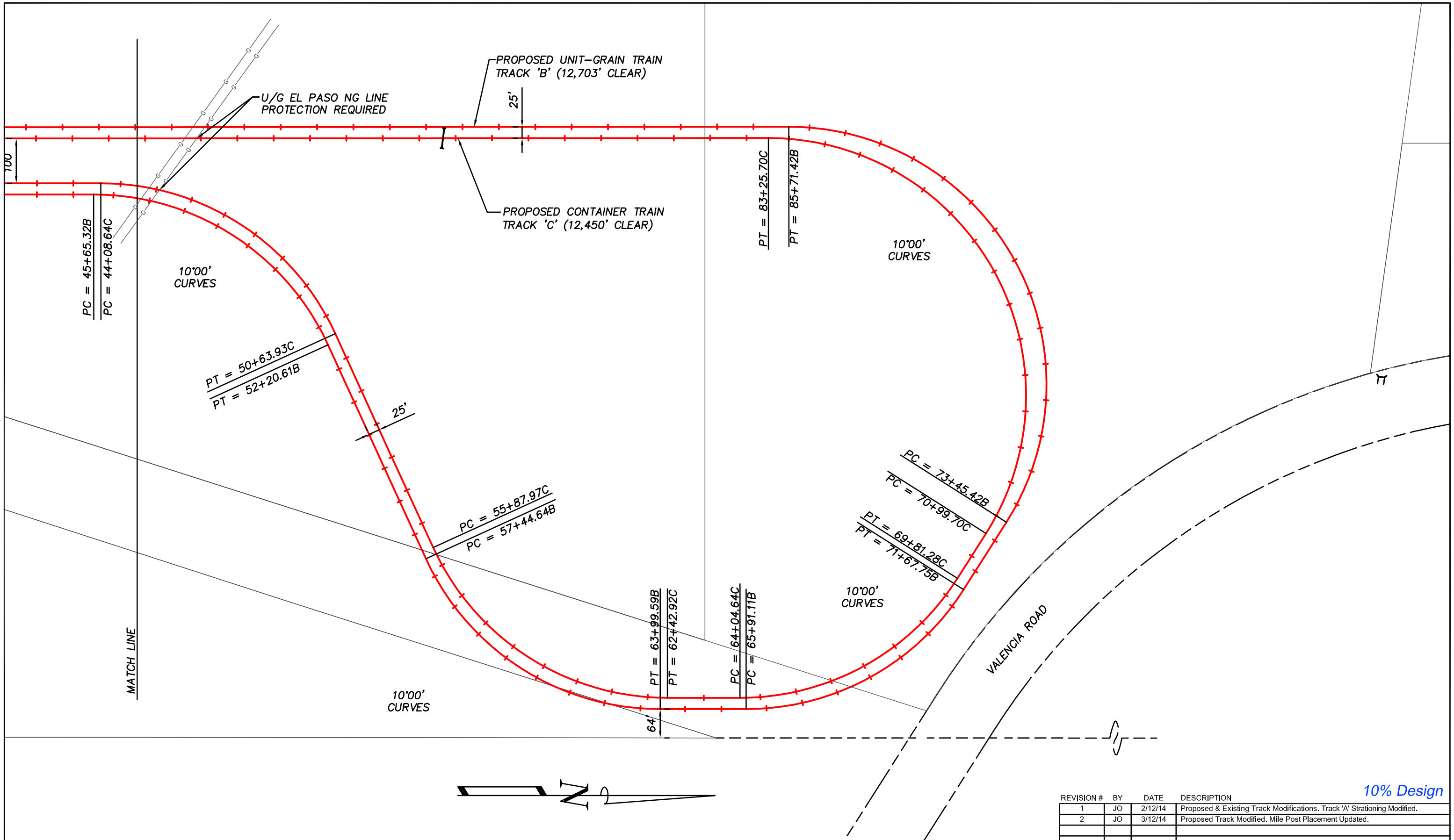

10% Design

REVISION #	BY	DATE	DESCRIPTION
1	JO	2/12/14	Proposed & Existing Track Modifications. Track 'A' Stationing Modified.
2	JO	3/12/14	Proposed Track Modified. Mile Post Placement Updated.

MOUNTAIN STATES CONTRACTING

4001 S. 34th Street
Phoenix, AZ 85040
WWW.MSCRR.COM
p: (800) 827-0743

FIBER OPTIC CABLE!
CALL BEFORE YOU DIG
1-800-336-9193

200' 0 200' 400'
SCALE: 1" = 200'

LEGEND:
- Existing Railroad Owned Trackage
- Existing Industry Owned Trackage
- Proposed Railroad Owned Trackage
- Proposed Industry Owned Trackage
- Proposed Future Trackage
- Existing Storm Sewer
- Fence

DRAWN BY: JO
CHECK'D BY: JLV
DATE: March 12, 2014
SHEET NUMBER: 002 OF 009

For Use In Agreemet With: UNION PACIFIC RAILROAD
And Port of Tucson

Mile Post 993.87 To 996.97, Lordsburg Subdivision
Wilmot, Pima Co., Arizona
TRACKAGE TO SERVE: Port of Tucson