Proposed Major Routes
11/26/2014

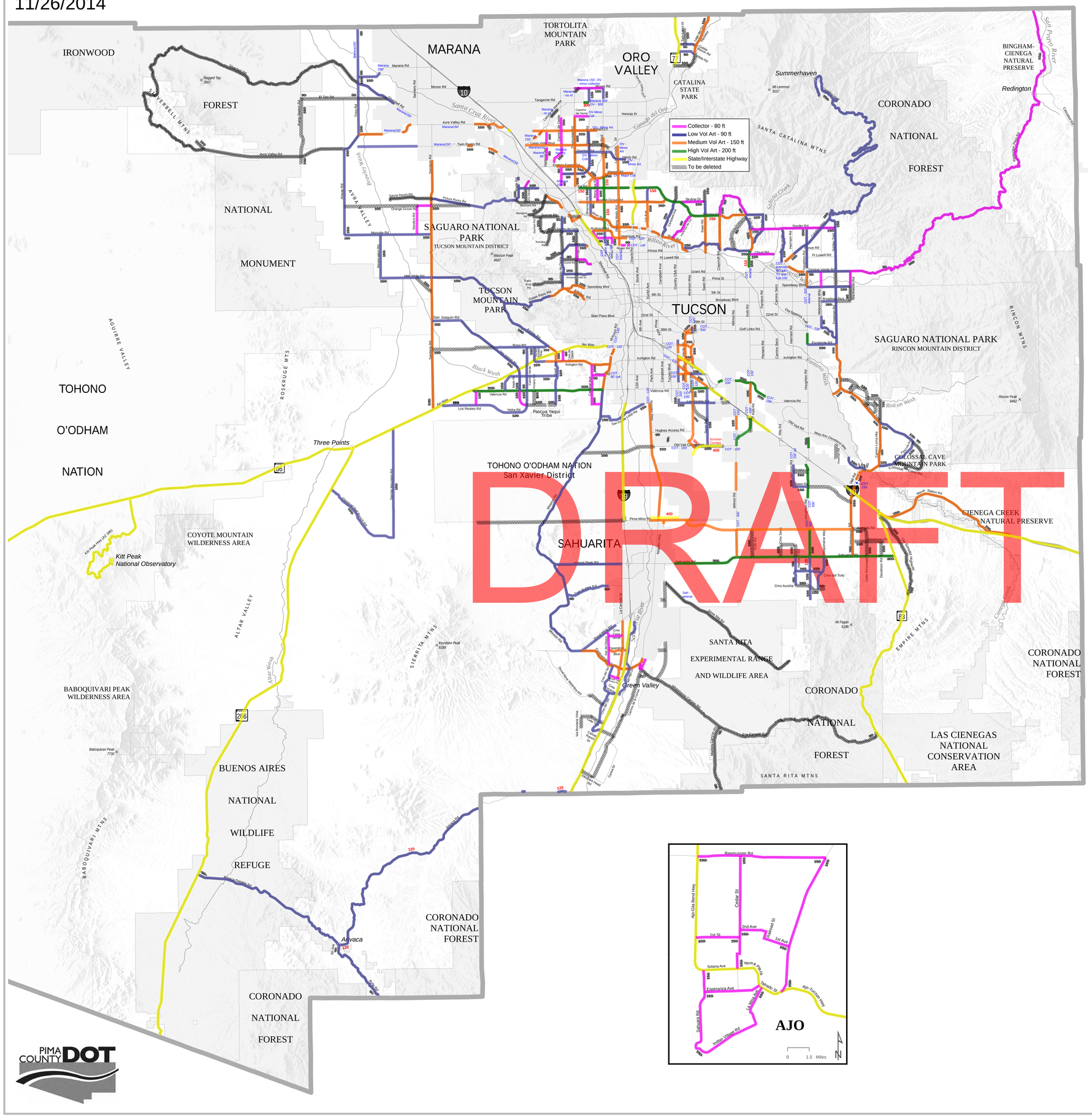

PIMA COUNTY
Major Streets & Scenic Routes Plan

Co 14-79-2
Map re-adopted February 21, 1995 by Ordinance No. 1995-42
P.C. Zoning Code Sec. 18.77.030 and 18.77.040

Map amended:
6/18/96; 12/16/97; 5/19/98; 10/6/98; 6/15/99; 12/14/99; 5/16/00; 12/19/00; 4/2/02; 11/18/03; 5/18/04; 4/15/08; 9/13/2009; 2/2/2010; 3/8/2011

Web address:
http://gis.pima.gov/maps/majscenic/

LEGEND

TRANSPORTATION PLAN SYMBOLS

- Major Route
- Scenic, Major Route
- Scenic, Not Major Route
- Scenic, State or Interstate Highway
- 150 Planned Right-of-Way Width

OTHER MAP SYMBOLS

- Current Street
- Prominent River or Wash
- Incorporated City or Town
- Tribal Land
- National Forest or Natural Preserve

N W E S
0 5 Miles

Map Extent

PIMA COUNTY DOT

\\gislib\apeqproj\croweldot0266\mxds\MSSRP_20140308.mxd ML 3-8-2014

PIMA COUNTY

Major Streets & Scenic Routes Plan

Co 14-79-2
Map re-adopted February 21, 1995 by Ordinance No. 1995-42
P.C. Zoning Code Sec. 18.77.030 and 18.77.040

Map amended:
6/18/96; 12/16/97; 5/19/98; 10/6/98; 6/15/99; 12/14/99; 5/16/00; 12/19/00; 4/2/02; 11/18/03; 5/18/04; 4/15/08; 9/13/2009; 2/2/2010; 3/8/2011

Web address:
http://gis.pima.gov/maps/majscenic/

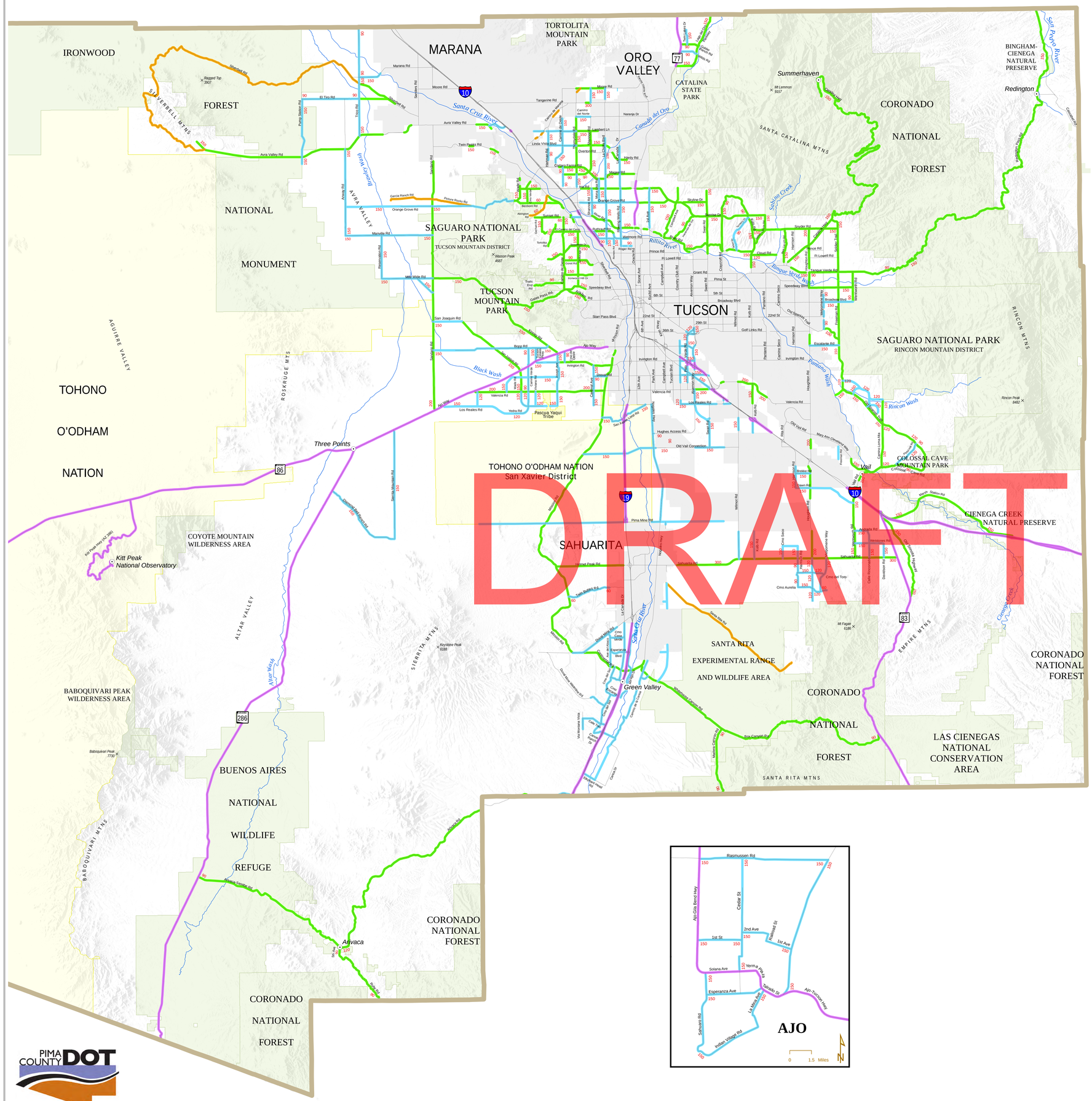

LEGEND

TRANSPORTATION PLAN SYMBOLS

- Major Route
- Scenic, Major Route
- Scenic, Not Major Route
- Scenic, State or Interstate Highway
- 150 Planned Right-of-Way Width

OTHER MAP SYMBOLS

- Current Street
- Prominent River or Wash
- Incorporated City or Town
- Tribal Land
- National Forest or Natural Preserve

N W E S

0 5 Miles

Map Extent

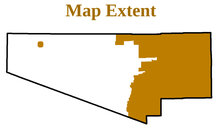

PIMA COUNTY DOT