PIMA COUNTY
201 NORTH STONE AVENUE, FOURTH FLOOR
TUCSON, ARIZONA 85701-1207

PRISCILLA S. CORNELIO, P.E.
DIRECTOR

(520) 724-6410
FAX (520) 724-6439

FOR IMMEDIATE RELEASE

Annabelle Valenzuela
(520) 724-6410
Annabelle.Valenzuela@dot.pima.gov

Carol Brichta
(520) 724-6410
Carol.Brichta@dot.pima.gov

For information on the Internet
Road Conditions http://dot.pima.gov
Rain and Stream Gauges http://alert.rfcd.pima.gov

NEWS RELEASE
ROAD CONDITIONS UPDATE
October 21, 2015
11:30 A.M.

Road Closures - Red on the map

Map ID	Description
22	Snyder Hill Road between Sandario Road and the edge of pavement
159	Manville Rd btwn Avra Rd and Reservation Rd at the Brawley Wash

Proceed with Caution - Yellow on the map

Map ID	Description
4	Mission Road between Valencia Road to Drexel Road
9	Overton Road at the Canada Del Oro Wash
17	Fort Lowell Road at the Agua Caliente Wash
27	Limberlost Rd at the Agua Caliente Wash
38	Pump Station Road between El Tiro Road and Silverbell Road
48	Silverbell Rd west of Cocio Rd to end of pavement
59	Soldier Trail at the Agua Caliente Wash
63	Sandario Rd from Snyder Hill Rd to the CAP
67	Wentworth Road at Tanque Verde Creek
82	Avra Valley Rd just east of Trico Rd between Sanders Rd and Trico Rd
85	Summit Street at the Franco Wash
99	Old Spanish Trail - east of Pistol Hill Rd to Colossal Cave Mountain Pk
102	Sahuarita Rd from Alvernon Wy to Houghton Rd
108	Avra Valley Road at the Brawley Wash east of Trico Rd
126	Snyder Road b/t Soldier Tr and Homestead Av

127 Bonney Avenue at the Earp Wash
128 Masterson Avenue at the Earp Wash
140 Old Spanish Trail at the Rincon Creek
142 Redington Road MP24 to MP26
145 Country Club Road at Dawson Road
148 Tanque Verde LP Road at the Tanque Verde Creek
163 Old Spanish Trail @ Jeremy Crossing Road
175 Contractors Wy from Ajo Wy to City Limits (Alvernon Wy)
178 Alvernon Way between Sahuarita Road to Dawson Road
198 Old Nogales Hwy at the Flato Wash
213 Redington Road at MP 3 the base of the road
218 Clayton Road between Avra Valley Road to Twin Peaks Road
220 Sahuarita Rd from Kolb Rd to Alvernon Wy
241 Mission Road between Drexel Road and Valencia Rd
247 Old Nogales Highway from Starlight Av. to Lumber St.
251 Tanque Verde Road at Conestoga Avenue
254 Mark Rd between Camino de la Tierra and Elvado Rd
256 Silverbell Road between Avra Valley Road to Sasco Road
282 Fort Lowell Rd - At Melpomene Wy
287 Old Spanish Trail - Camino Loma Alta To Pistol Hill
301 Sahuarita Road - from Wilmot Road to Comsoft Road
320 Orange Grove Rd East of 1st Av.
327 Speedway Bl east of Houghton Rd
328 Linda Vista Bl - Hartman Ln west to Marana Limits
329 Sandario Rd from Kinney Rd to Golden Gate Rd
330 Dawson Rd from Country Club Rd to east end
334 Camino Loma Alta South of Old Spanish Trail
335 Avra Valley Rd - btwn Clayton Rd

Road Closure Map http://gis.pima.gov/maps/closures/

For further information, please contact persons listed above. Thank you for your cooperation.
Please approach the area with caution and obey traffic control devices.

Pima County Road Conditions Update – October 21, 2015 – 11:30 A.M.

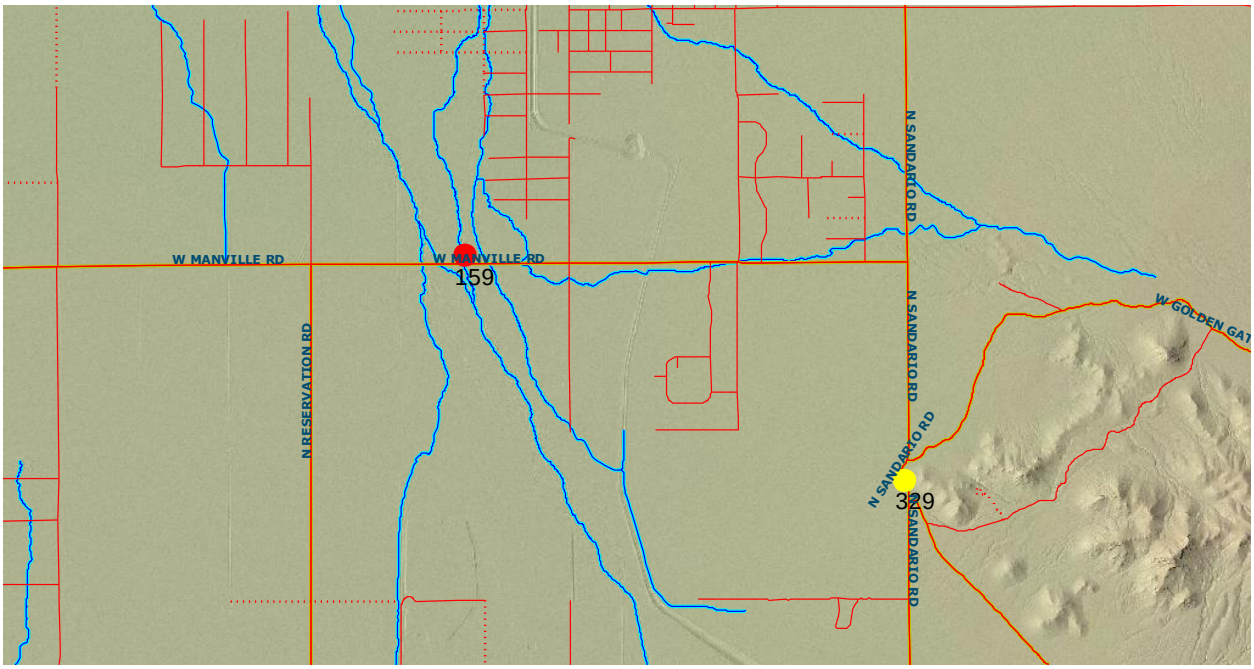

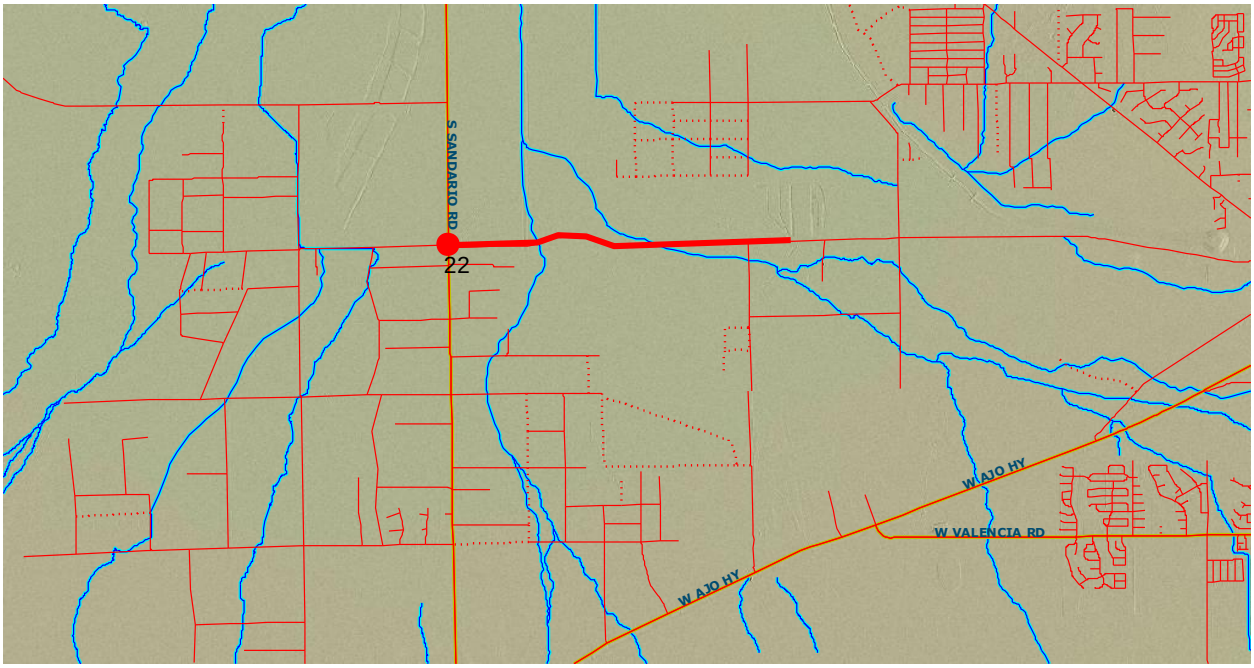

Pima County Road Conditions Update – October 21, 2015 – 11:30 A.M.

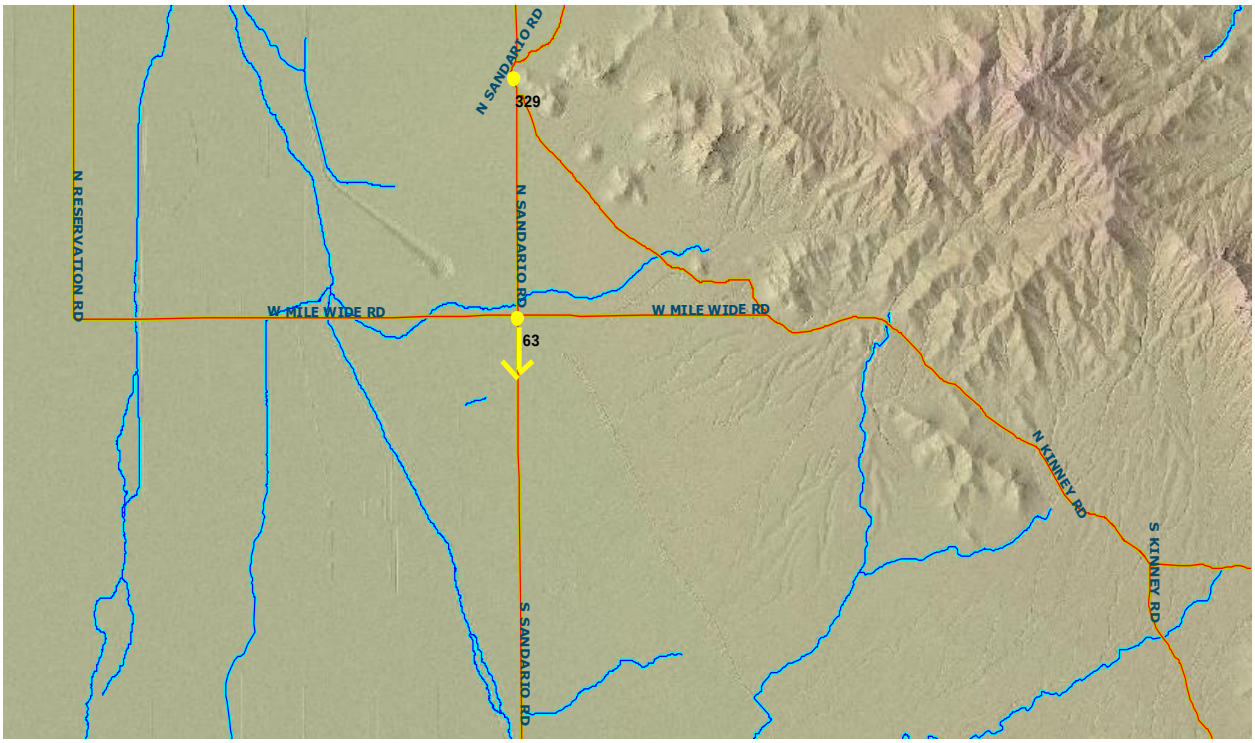

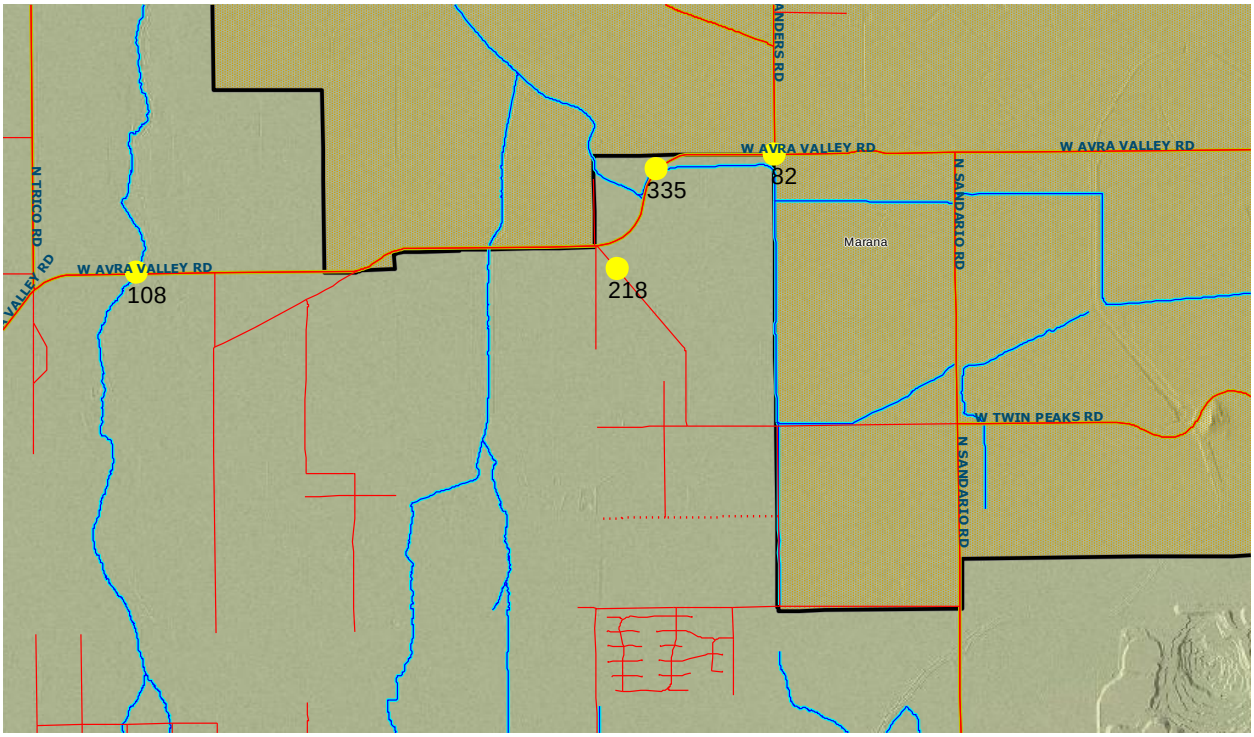

Pima County Road Conditions Update – October 21, 2015 – 11:30 A.M.

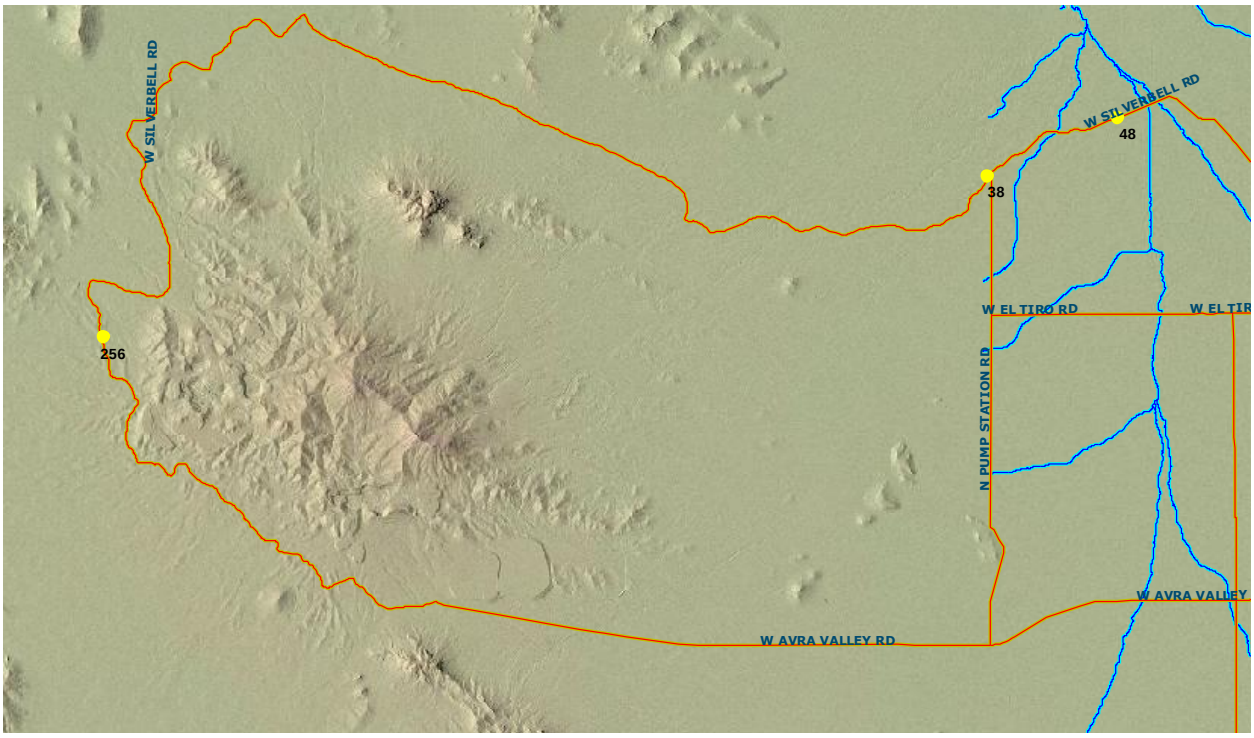

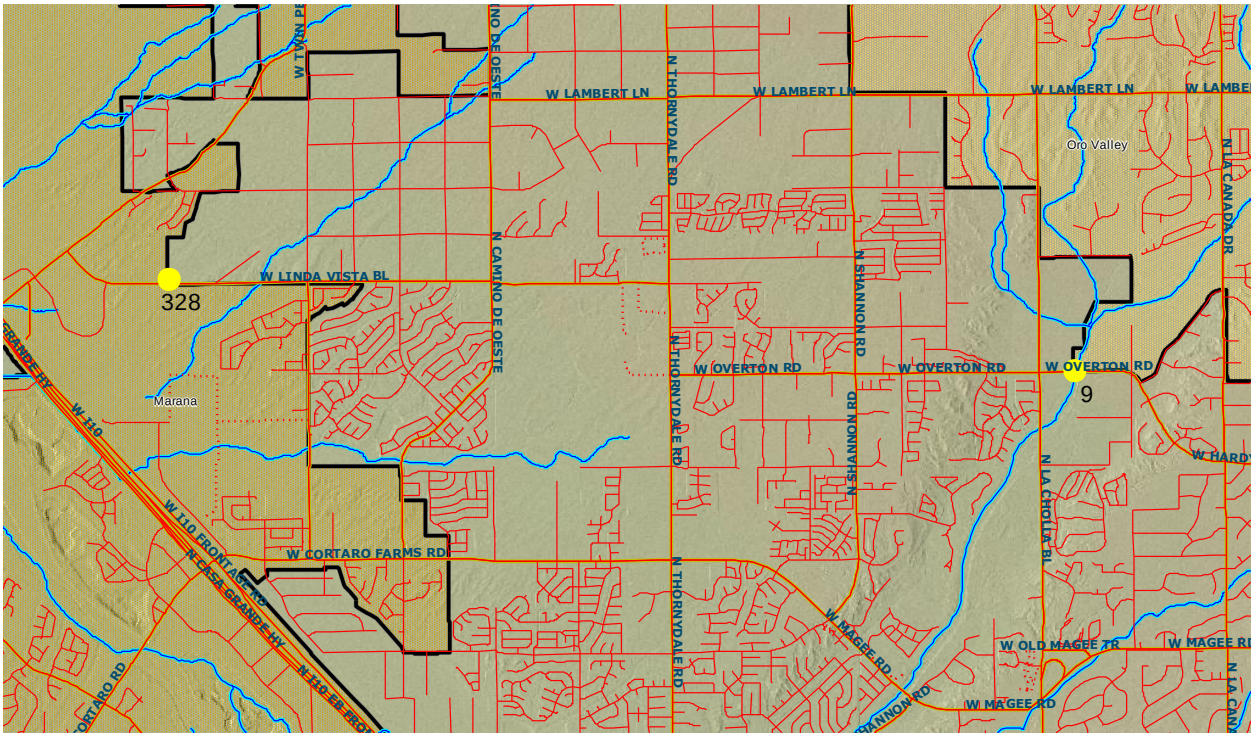

Pima County Road Conditions Update – October 21, 2015 – 11:30 A.M.

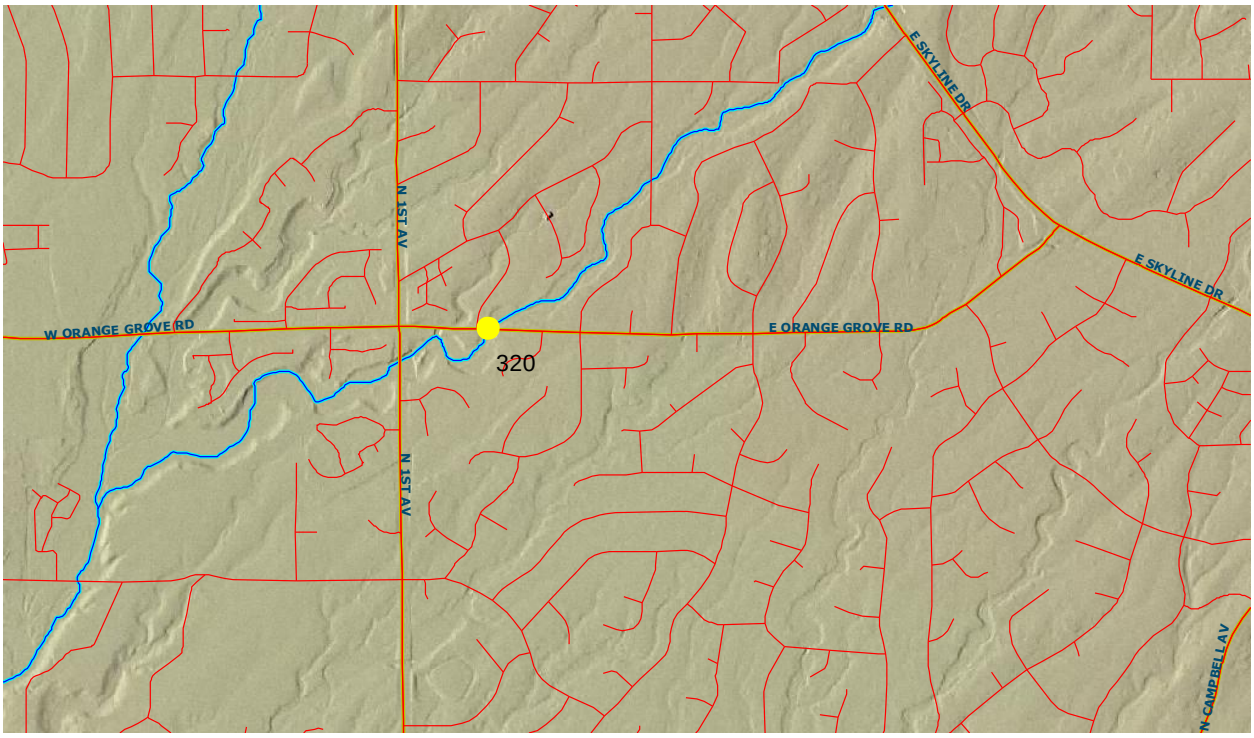

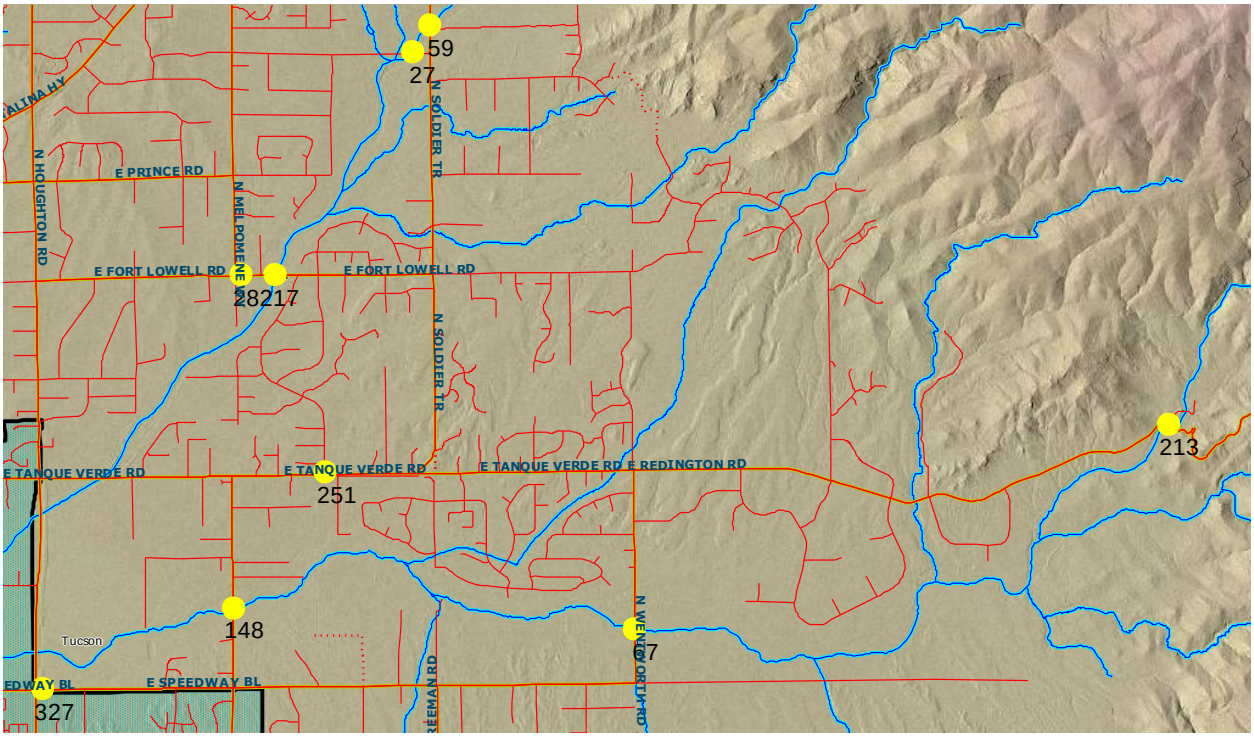

Pima County Road Conditions Update – October 21, 2015 – 11:30 A.M.

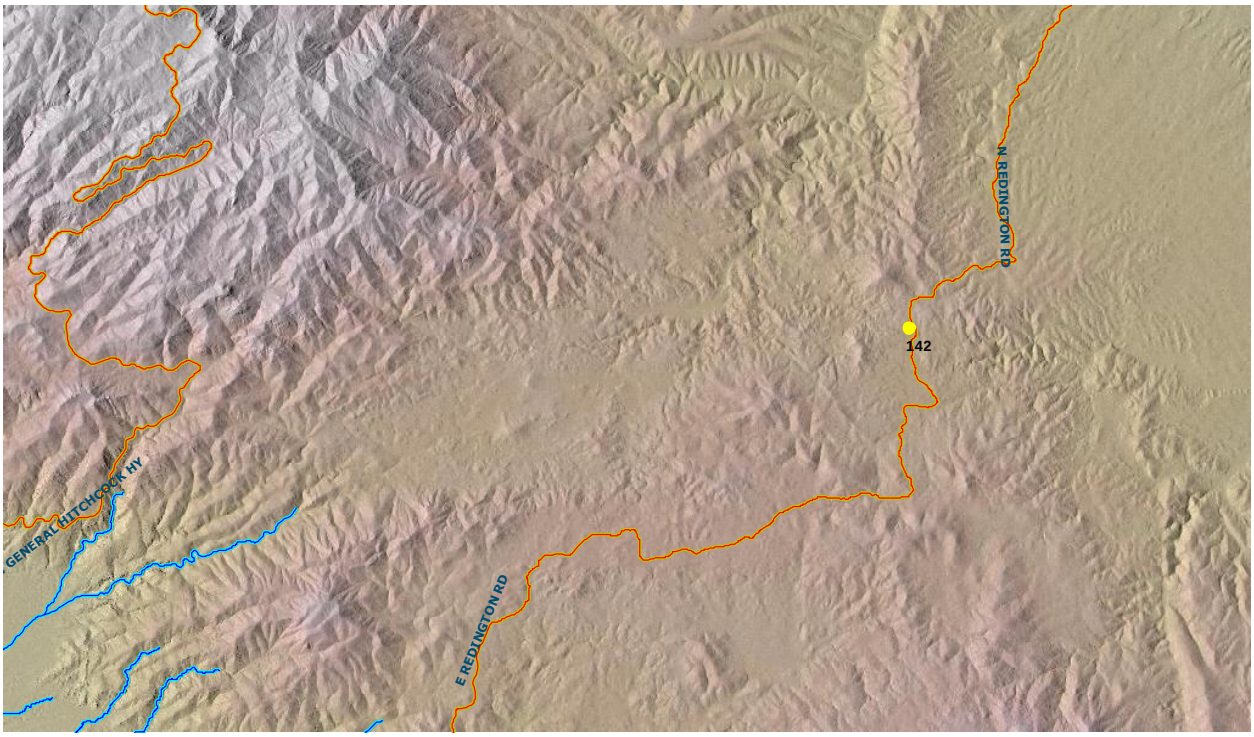

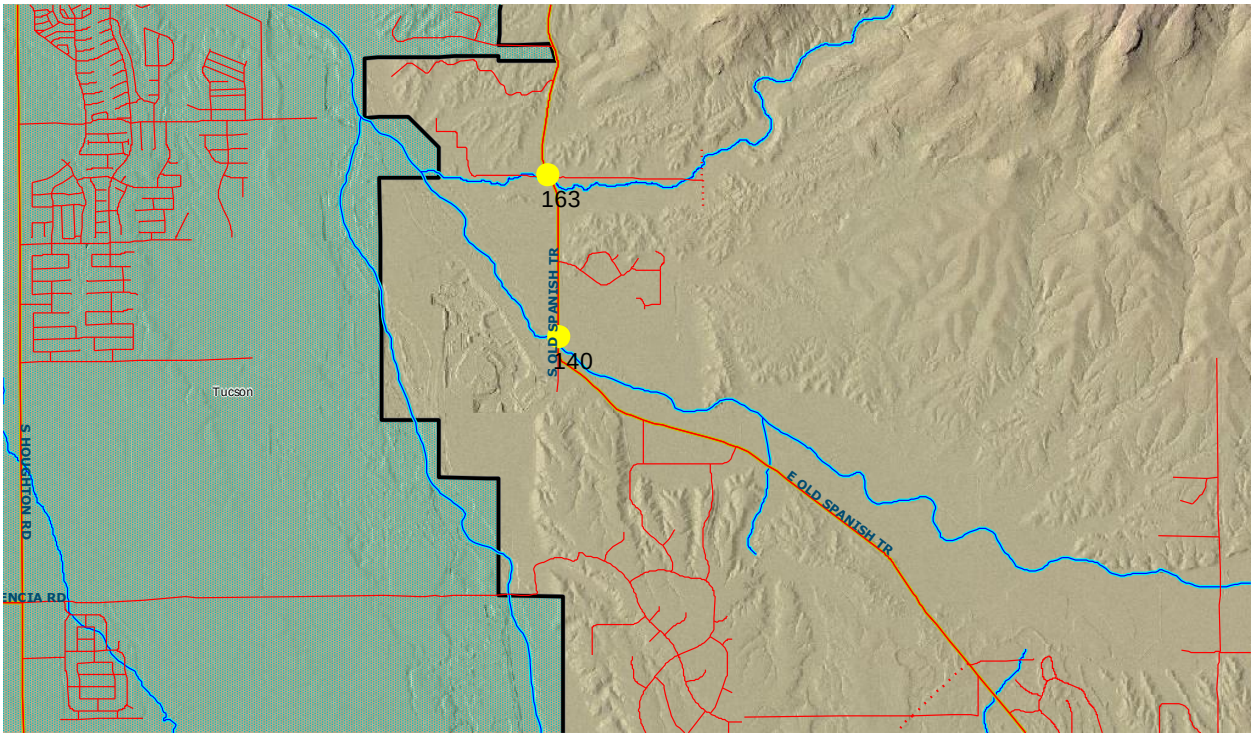

+

Pima County Road Conditions Update – October 21, 2015 – 11:30 A.M.

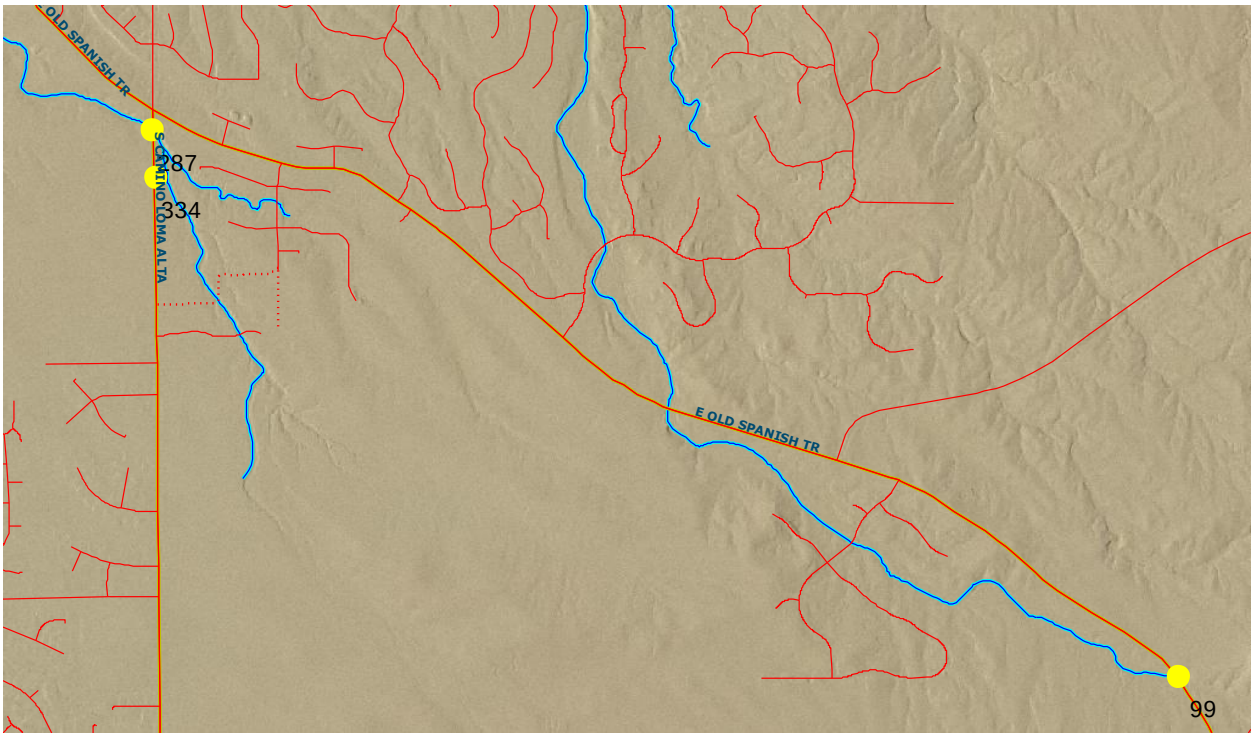

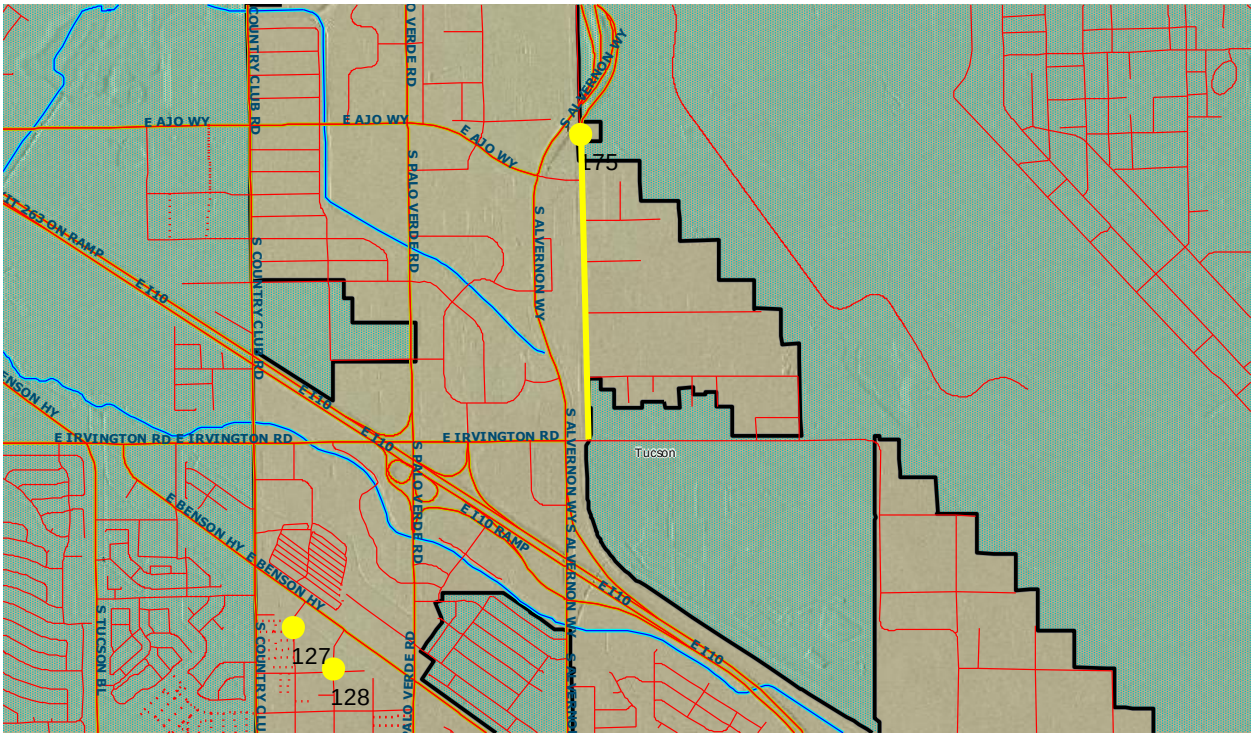

Pima County Road Conditions Update – October 21, 2015 – 11:30 A.M.

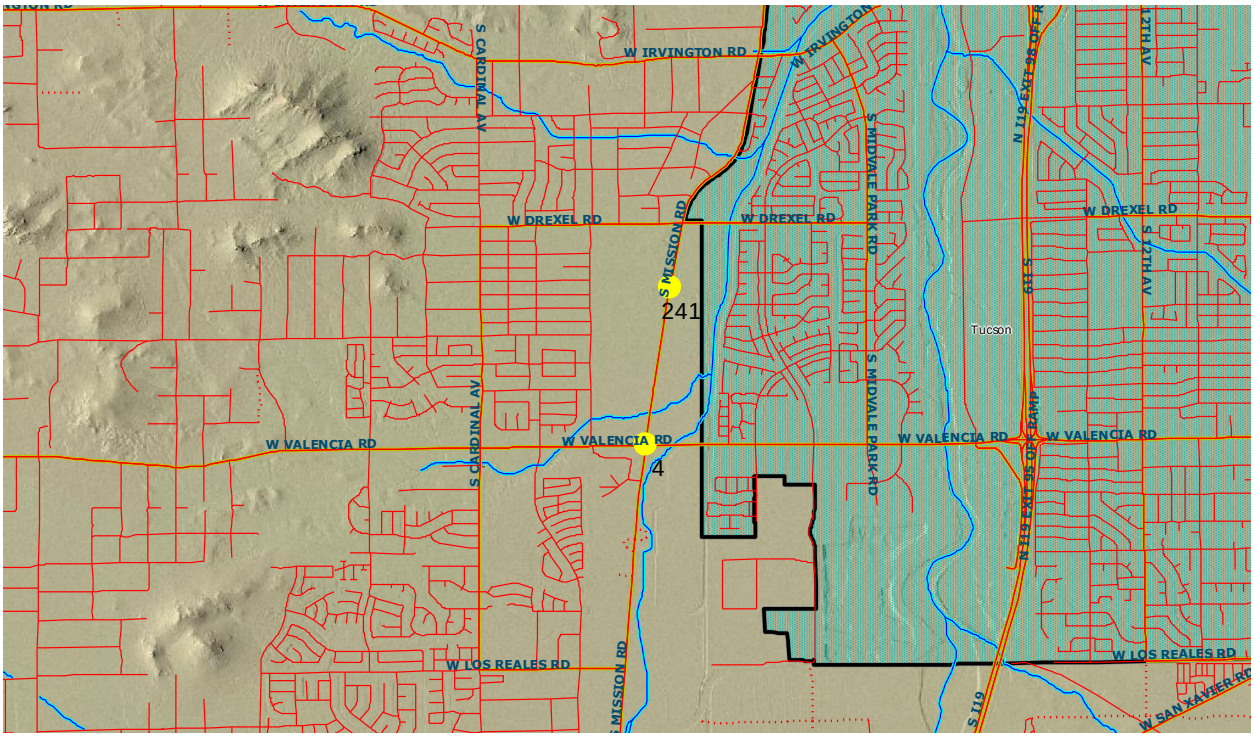

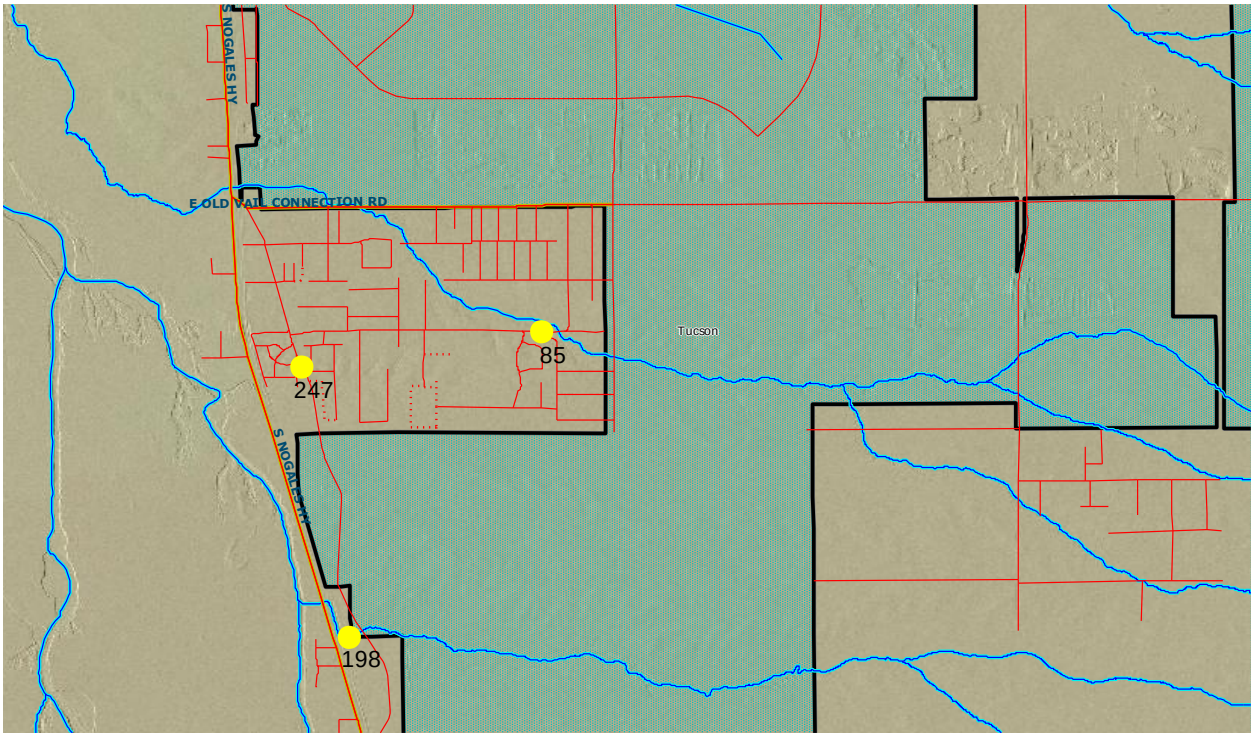
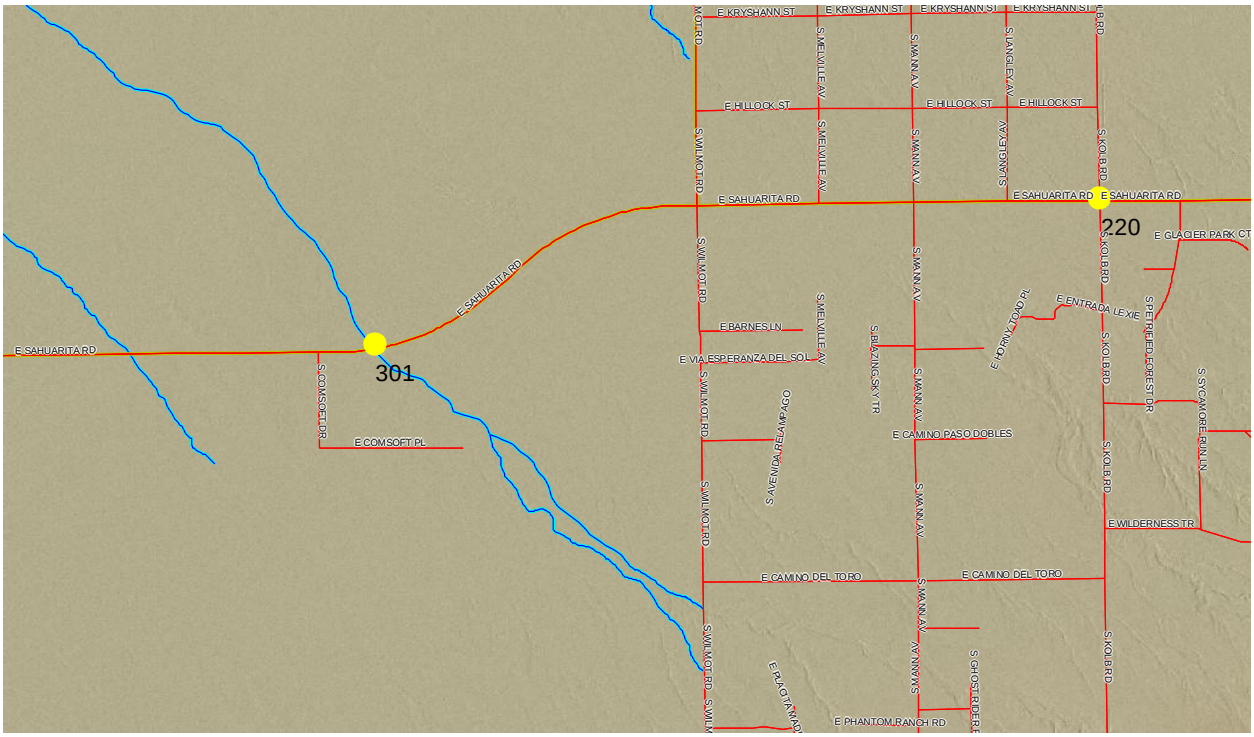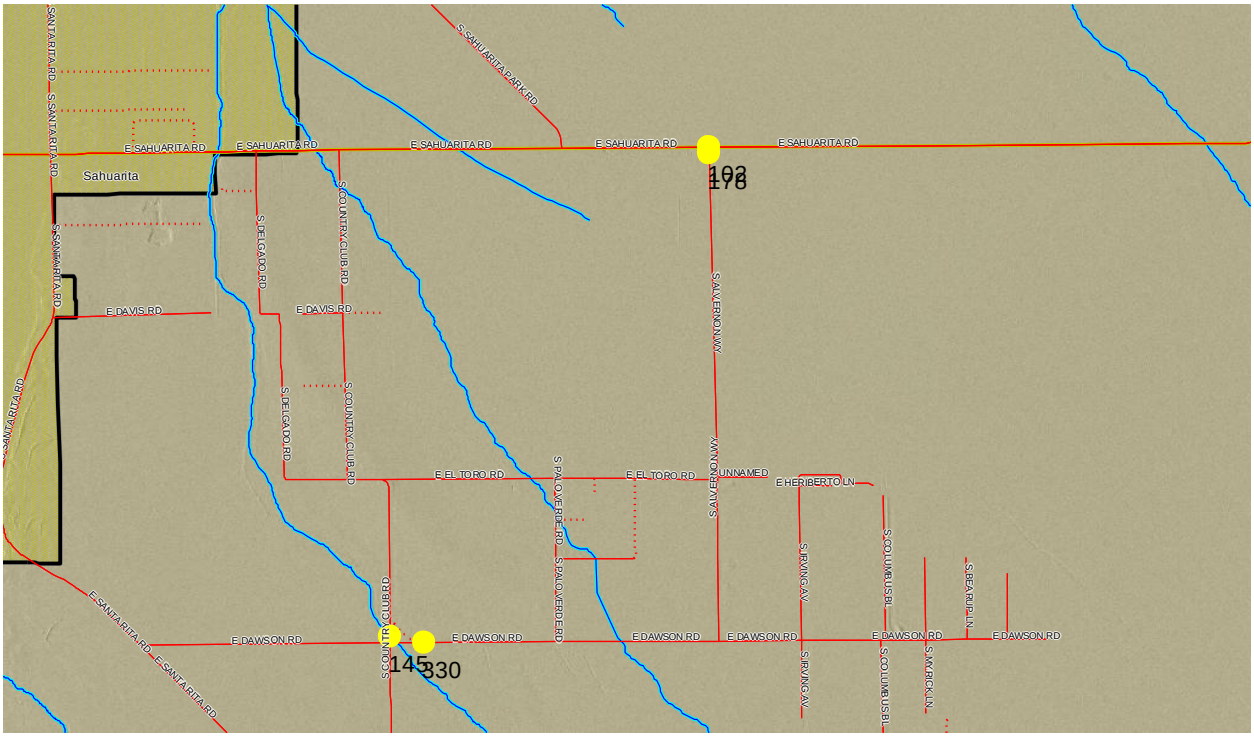
Pima County Road Conditions Update – October 21, 2015 – 11:30 A.M.