APPENDIX I
EXISTING TEP POWER POLE INFORMATION

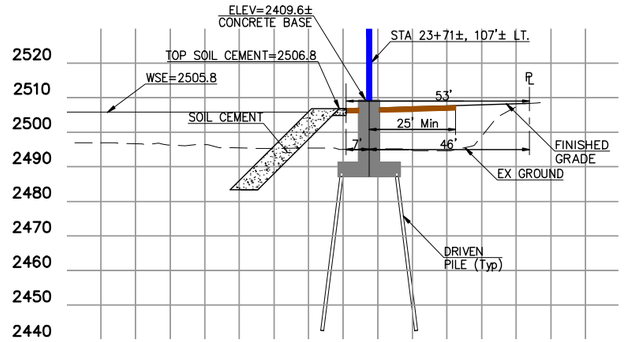

POLE 49
1" = 20' HORZ
1" = 20' VERT

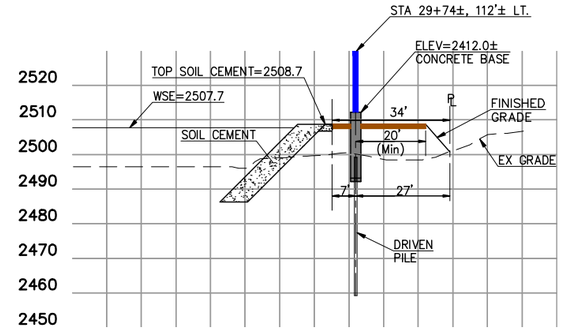

POLE 50
1" = 20' HORZ
1" = 20' VERT

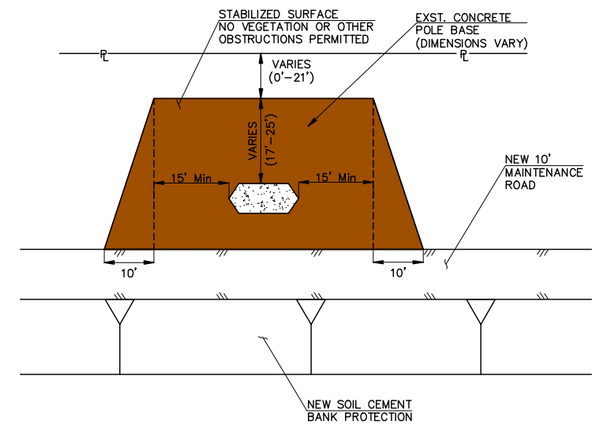

TEP POLE ACCESS PAD DETAIL
NTS

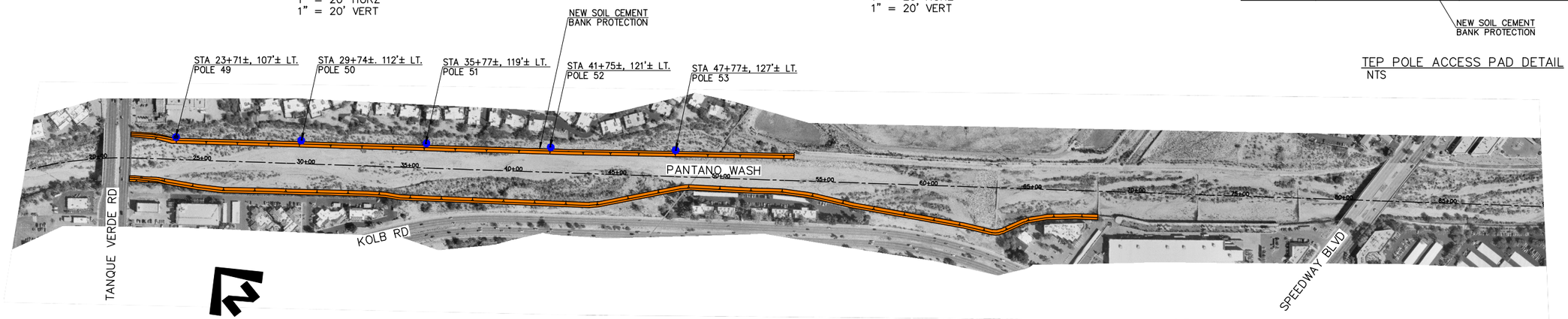

SCALE: 1" = 250'

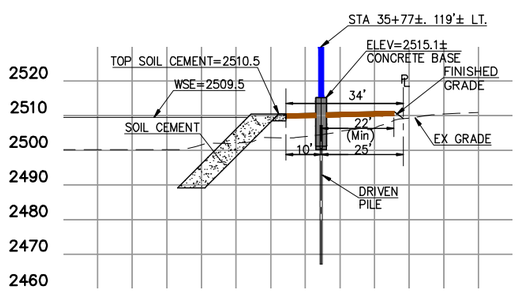

POLE 51
1" = 20' HORZ
1" = 20' VERT

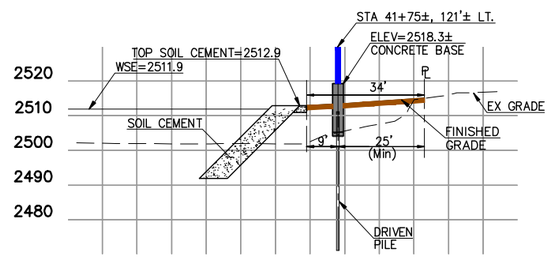

POLE 52
1" = 20' HORZ
1" = 20' VERT

NOTE:
REVISED ALIGNMENT REMOVES POLE 53
FROM THE CHANNEL AND 100-YEAR
FLOODPLAIN

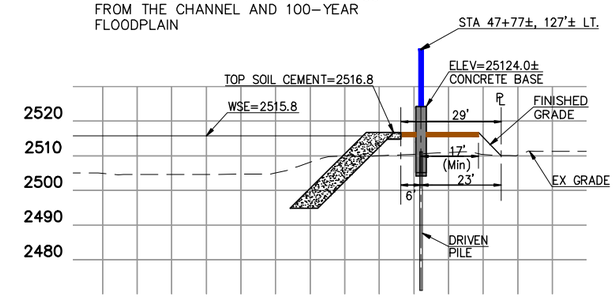

POLE 53
1" = 20' HORZ
1" = 20' VERT

NOTE:
ALL TOE-DOWN DEPTHS FOR THE NEW SOIL CEMENT WILL BE EXTENDED BELOW THE CALCULATED 100-YEAR SCOUR DEPTH PER PIMA COUNTY DESIGN STANDARDS.

PSOMAS
800 E. Wetmore Road, Suite 110
Tucson, AZ 85719
(520) 292-2300 (520) 292-1290 fax
www.psomas.com

EXISTING TEP POLES

BANK PROTECTION
TANQUE VERDE BRIDGE TO SPEEDWAY BRIDGE
FOR
PANTANO WASH

PROJ NO: 07125-01 SCALE: HORIZ 1" = AS SHOWN
DATE: 08/2008 VERT 1" = AS SHOWN 1 OF 1

Engineering • Planning • Environmental • Surveying • Water Resources

T:\07125\01\WATRES\QUBBASE\EXHIB\TEP XSECT 081308.dwg Sheet 1 Mike Daly Mon, 22 Sep 2008, 1:05pm Last Saved By: Maloy