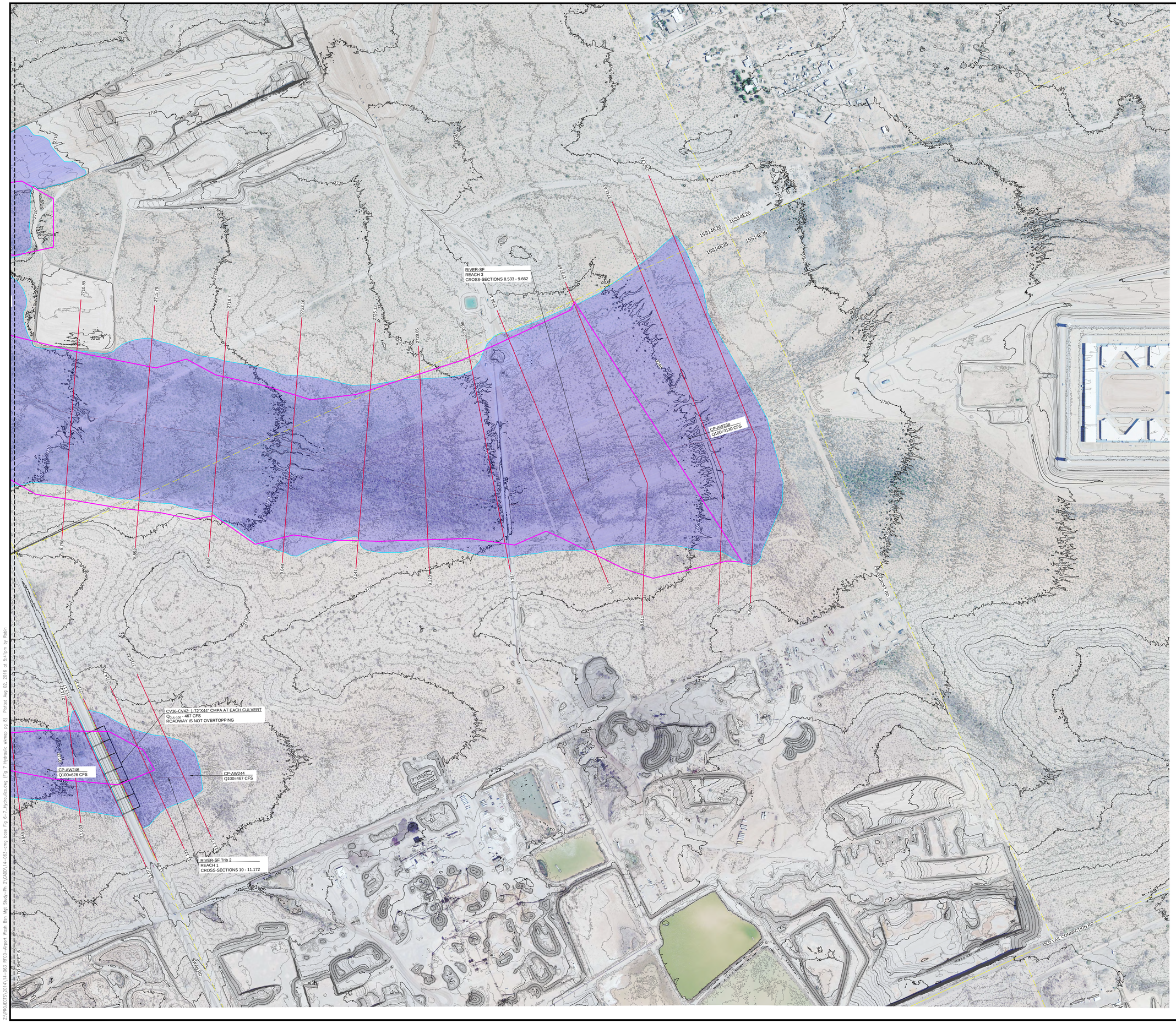

PIMA COUNTY
FLOOD CONTROL

LEGEND

- FEMA EFFECTIVE FLOODPLAIN LIMITS
- FEMA EFFECTIVE FLOODWAY
- FEMA EFFECTIVE 500-YEAR FLOODPLAIN
- SECTION LINE
- 15S13E28 — SECTION ID
- 11.072 — 2449.00/2551.12 — HEC-RAS CROSS-SECTION 100-YR WSE/500-YR WSE (NAVD88)
- STREAMLINE
- FLOW ARROW
- 1.0% ANNUAL CHANCE FLOOD HAZARD
- 0.2% ANNUAL CHANCE FLOOD HAZARD
- FLOODWAY

NOTES

1. HORIZONTAL PROJECTION IS ARIZONA CENTRAL STATE PLANE, NORTH AMERICAN DATUM OF 1983-92(HARN)
2. WATER SURFACE ELEVATIONS ARE PROVIDED ON NAVD88 VERTICAL DATUM.
3. DIGITAL FIRM MAPPING REFERENCE: PANELS 0419C2286L, 0419C2288L, 04019C2289L, 04019C2880L, 04019C2900L
4. DATA SOURCE:
   AERIAL PHOTOGRAPHY: PIMA ASSOCIATION OF GOVERNMENTS (PAG) 2008.
   TOPOGRAPHY: (PAG) 2008 LIDAR DATA.
   2-FOOT INTERVAL CONTOURS SHOWN ON THIS WORK MAP WERE GENERATED FROM PAG'S 2008 LIDAR DATA.

SEAL:

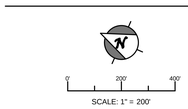

0' 200' 400'
SCALE: 1" = 200'

SHEET INDEX MAP

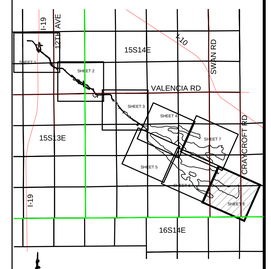

N.T.S.

CMG DRAINAGE ENGINEERING, INC.
3555 N. Mountain Ave. Tucson, Arizona 85719
Phone (520) 882-4244 Fax (520) 888-1421

PROJECT NO.:	14-063
DESIGN:	JW
CHECKED:	JW
DRAWN:	BJK
DATE:	11/05/2015
REV. DATE:	01/29/2016
REV. DATE:	
REV. DATE:	

FIGURE 7:
AIRPORT WASH
PHASE II
HYDRAULIC WORKMAP