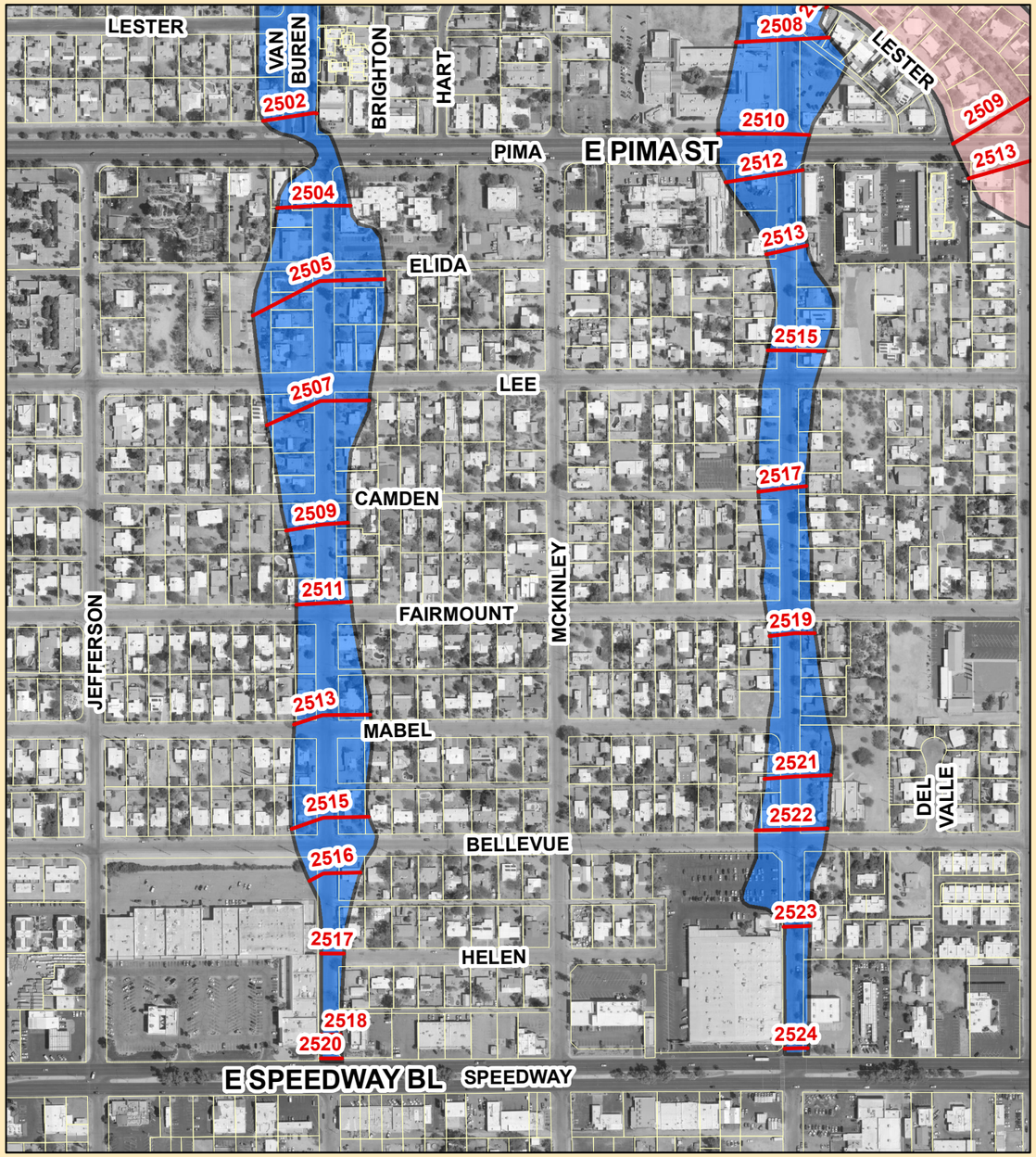

Existing FEMA Floodplain

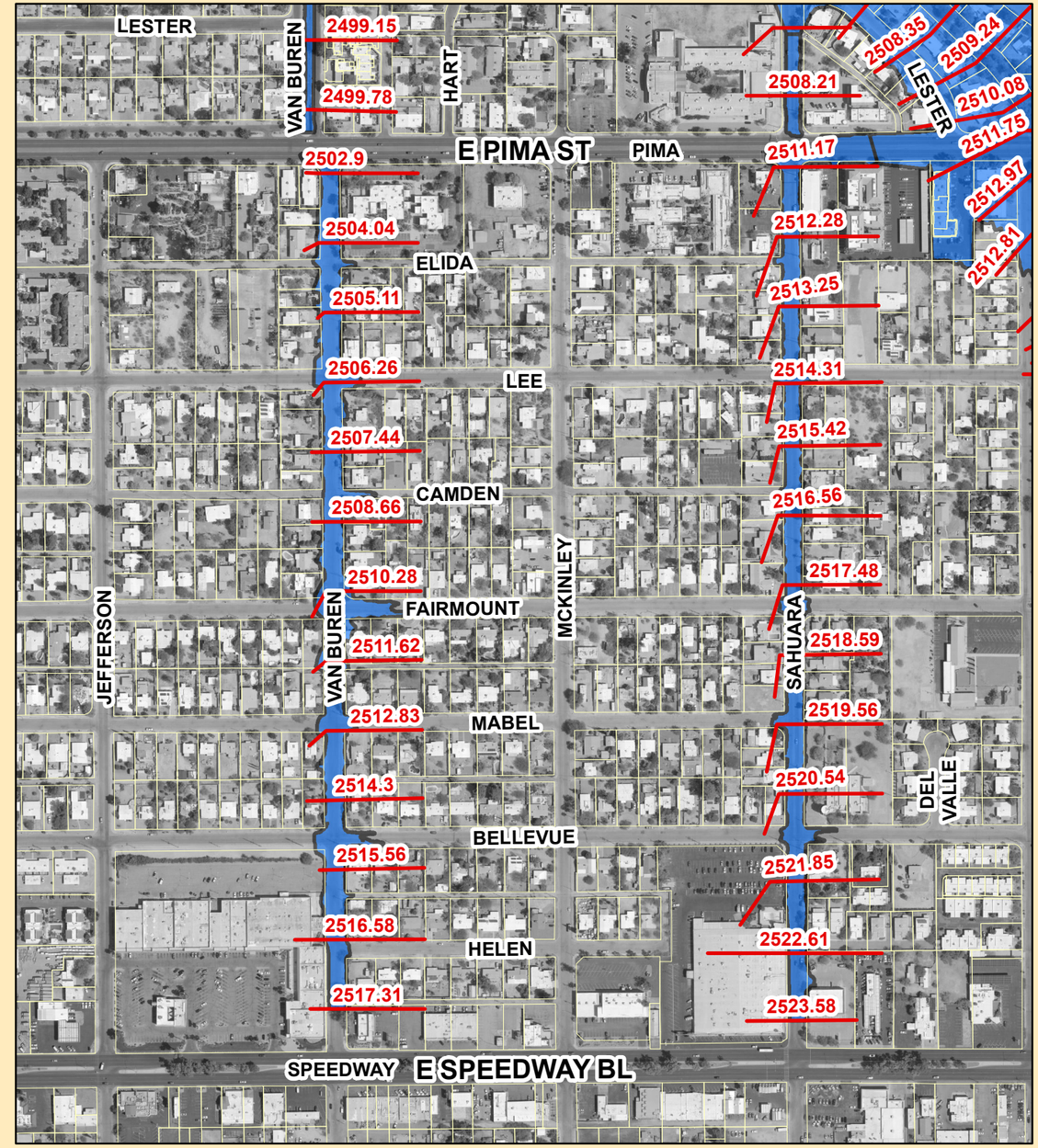

Proposed FEMA Floodplain

Map 3 of 4

PIMA COUNTY
FLOOD CONTROL

Pima County Regional Flood Control District
201 N. Stone Ave - 9th Floor
Tucson, Arizona 85701-1797
(520) 724-4600, FAX: (520)724-4621
http://www.rfcd.pima.gov

Alamo Wash LOMR
FEMA Case # 19-09-1465P

Mapping Reflects FEMA
Map Changes July 2020

1 inch = 400 feet

2500 Base Flood Elevation

100 Year Floodplain Flood Zone

- A
- AE
- AH

Base Flood Elevations are on the NAVD-88 Vertical Datum

N W E S

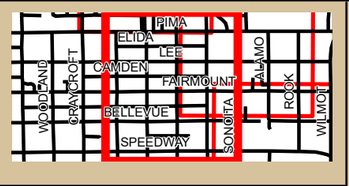

0 125 250 500 750 1,000 Feet

Date: 7/8/2020

The information depicted on this display is the result of digital analyses performed on a variety of databases provided and maintained by several governmental agencies. The accuracy of the information presented is limited to the collective accuracy of these databases on the date of the analysis. The Pima County Regional Flood Control District makes no claims regarding the accuracy of the information depicted herein.

This product is subject to the GIS Division Disclaimer and Use Restrictions.

\\rfcd\gislib\templates\2014_11x17_dualmap_landscape_rfcd.mxd