

APPENDIX A: COVENANTS

This foregoing instrument was acknowledged before me this _____ day of _____, 2012, by _____, of _____, an _____ Corporation, on behalf of the Corporation.

Notary Public

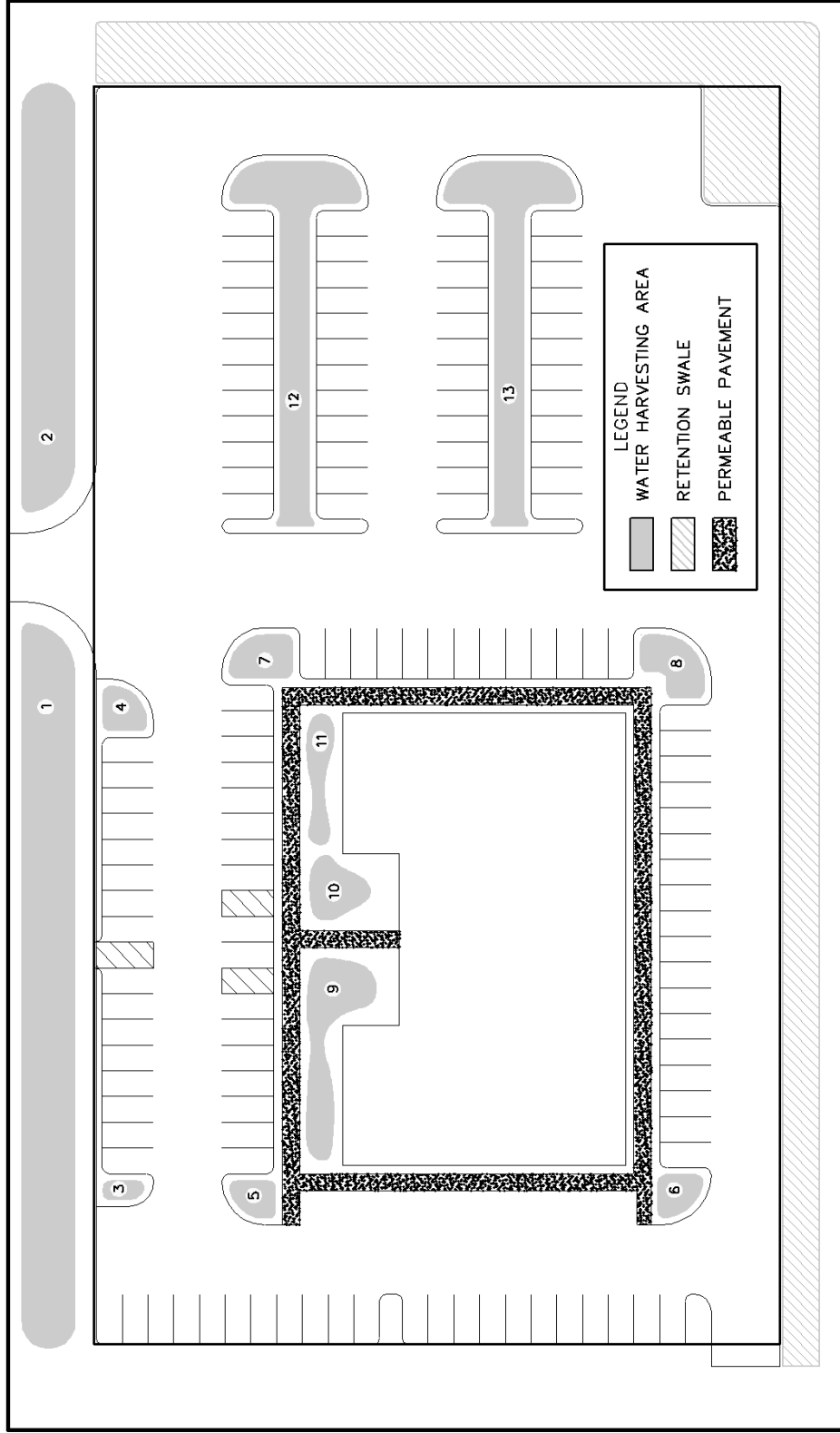
Exhibit A
(see attached)

Lot __, of _____ subdivision according to the plat of record in the office of the County Recorder of Pima County, Arizona, recorded in Book __ of Maps and Plats, Page __.

Exhibit B
(see attached)

An exhibit showing the location of all Low Impact Development Practice(s) **including stormwater harvesting basins, retention swales, permeable pavement** to be inspected and maintained.

EXHIBIT B



WATER HARVESTING TABLE

ID #	AREA (sq.ft.)	VOL (cu.ft.)	ID #	AREA (sq.ft.)	VOL (cu.ft.)
1	?	?	8	?	?
2	?	?	9	?	?
3	?	?	10	?	?
4	?	?	11	?	?
5	?	?	12	?	?
6	?	?	13	?	?
7	?	?			

REGISTRANT
SEAL

PROJECT NAME
PROJECT NUMBER

EXAMPLE: LOW IMPACT DEVELOPMENT AREAS

This forgoing instrument was acknowledged before me this _____ day of _____,
20__, by _____, of _____, an
_____ Corporation, on behalf of the Corporation.

Notary Public

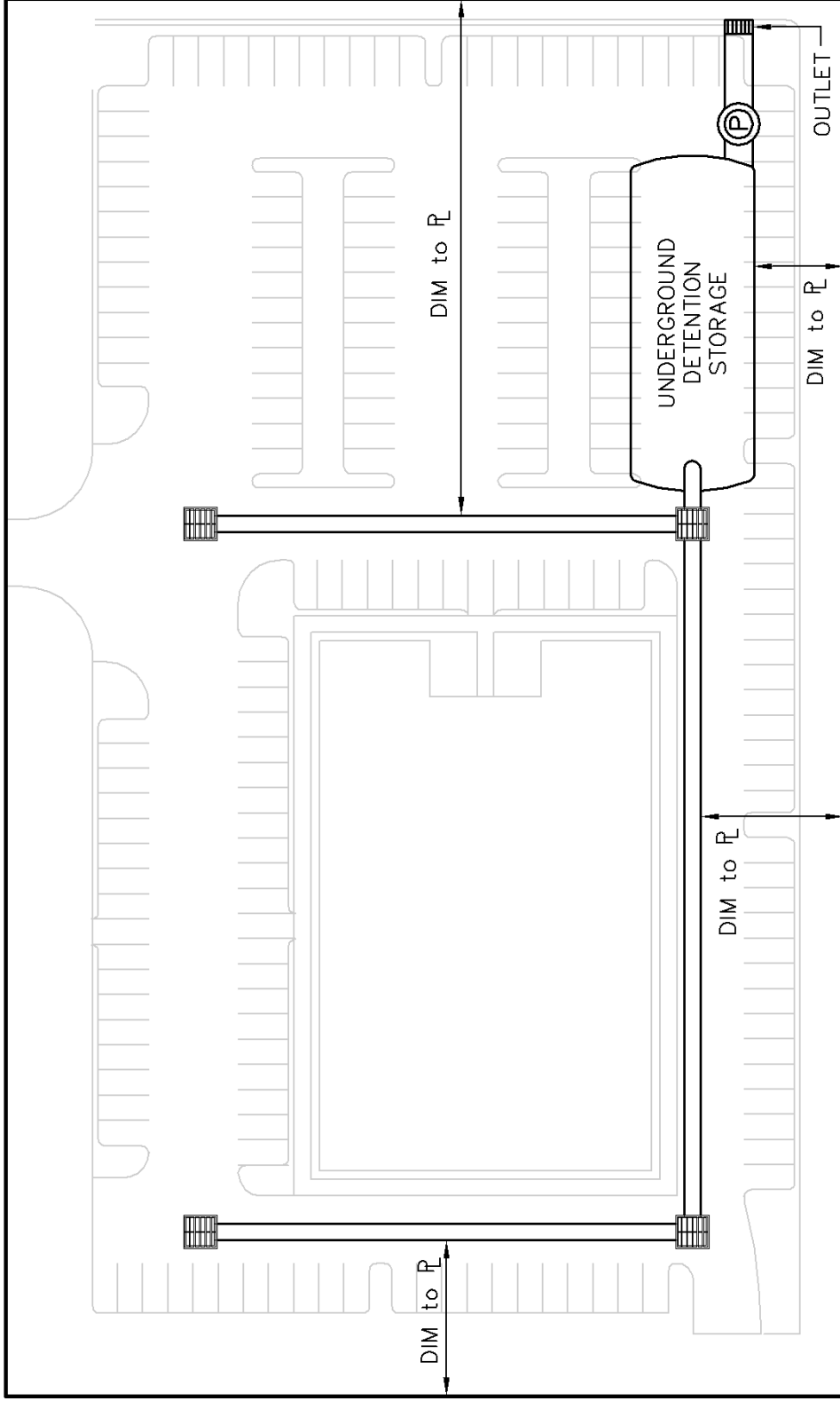
Exhibit A
(see attached)

Lot __, of _____ subdivision according to the plat of record in the office of the
County Recorder of Pima County, Arizona, recorded in Book __ of Maps and Plats, Page __.

Exhibit B
(see attached)

An exhibit showing the location of all underground detention systems and components to be inspected and
maintained.

EXHIBIT B



DESCRIPTION OF INFRASTRUCTURE BELOW GROUND

STORAGE UNIT: (e.g. CONCRETE VAULT)
 CONVEYANCE LINES: (e.g. 300 If. 18" CMP)
 PUMP(S)*: (as per examples above)
 * IF USED

	SURFACE DRAINAGE INLETS
	PUMP

REGISTRANT SEAL	PROJECT NAME PROJECT NUMBER
--------------------	--------------------------------

EXAMPLE: UNDERGROUND DETENTION STORAGE WITH PUMP

This foregoing instrument was acknowledged before me this _____ day of _____,
20__, by _____, of _____, an
_____ Corporation, on behalf of the Corporation.

Notary Public

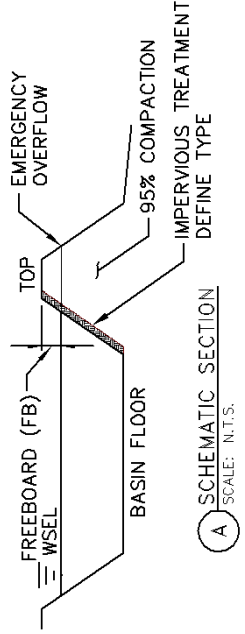
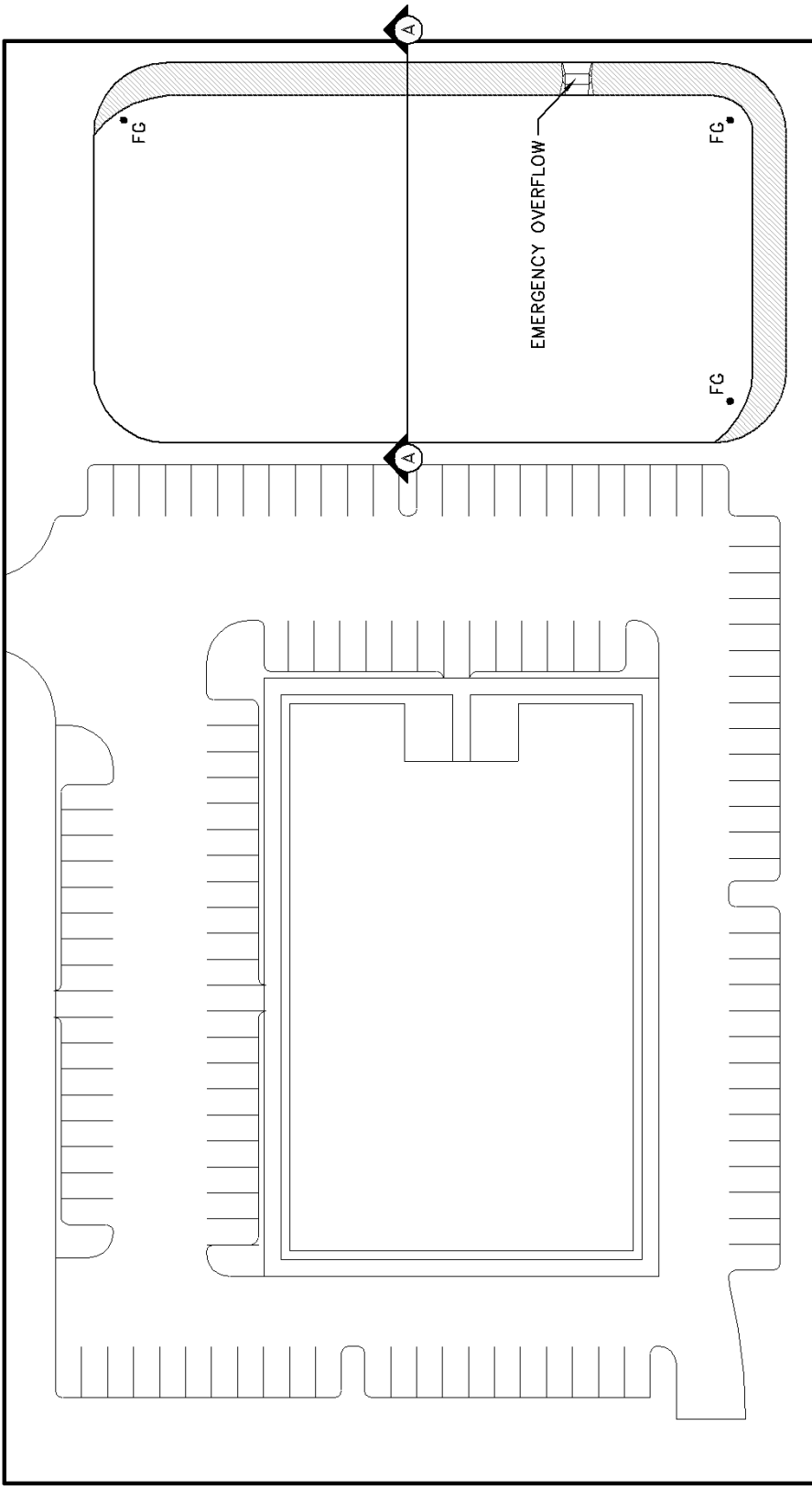
Exhibit A
(see attached)

Lot __, of _____ subdivision according to the plat of record in the office of the
County Recorder of Pima County, Arizona, recorded in Book __ of Maps and Plats, Page __.

Exhibit B
(see attached)

An exhibit showing the location of all embankments to be inspected and maintained.

EXHIBIT B



MUST SHOW:

WSEL = _____ ft

BOTTOM ELEVATION = _____ ft

TOP ELEVATION = _____ ft

FB ELEVATION = _____ ft

EMERGENCY OVERFLOW ELEVATION = _____ ft

EMBANKMENT
 WSEL 100-YR. WATER SURFACE ELEVATION

REGISTRANT SEAL	PROJECT NAME PROJECT NUMBER
--------------------	--------------------------------

EXAMPLE: EMBANKMENT

This foregoing instrument was acknowledged before me this _____ day of _____,
20__, by _____, of _____, an
_____ Corporation, on behalf of the Corporation.

Notary Public

Exhibit A
(see attached)

Lot __, of _____ subdivision according to the plat of record in the office of the
County Recorder of Pima County, Arizona, recorded in Book __ of Maps and Plats, Page __.

Exhibit B
(see attached)

An exhibit showing the location of all pumps to be inspected and maintained.

This foregoing instrument was acknowledged before me this _____ day of _____,
20__, by _____, of _____, an
_____ Corporation, on behalf of the Corporation.

Notary Public

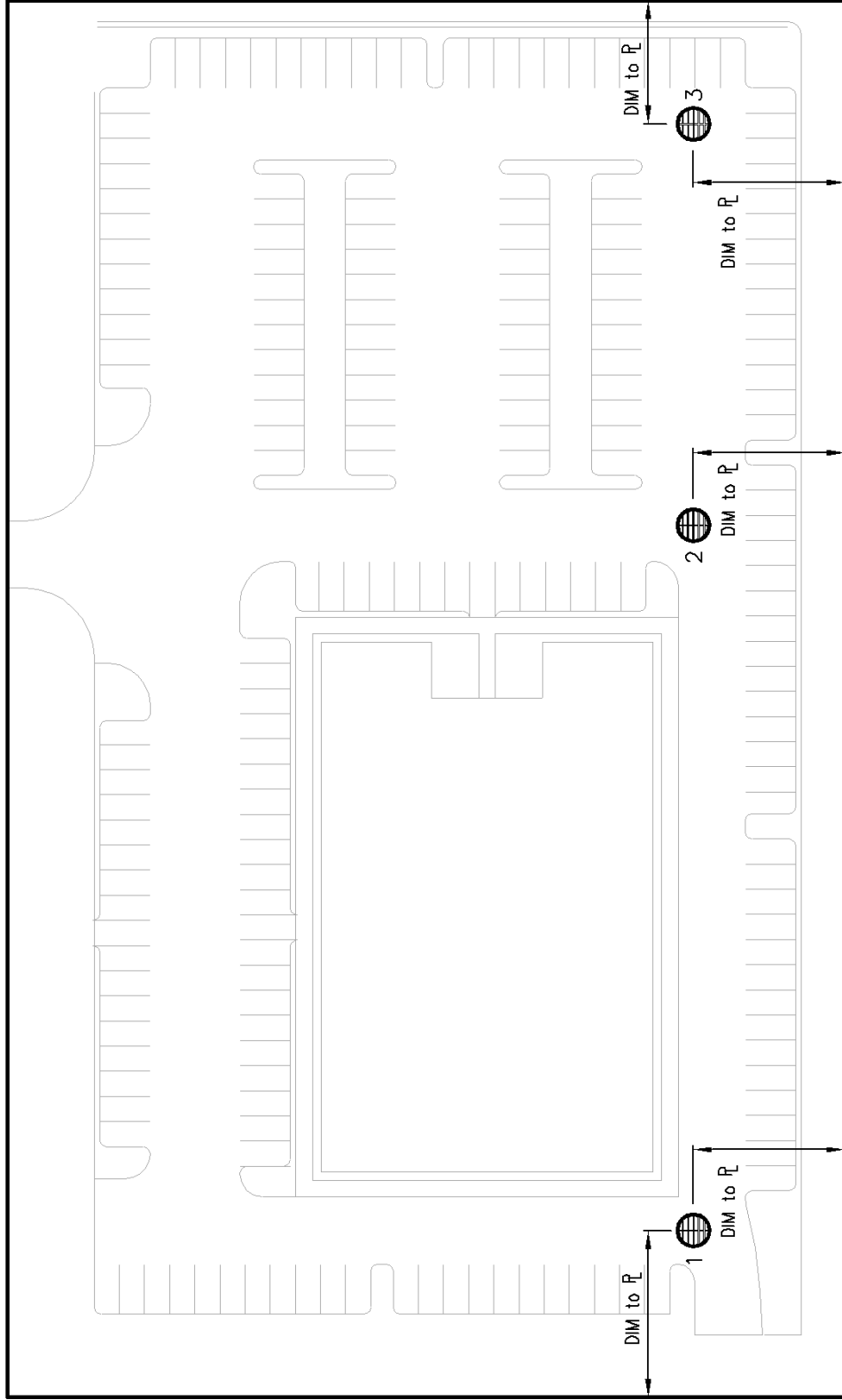
Exhibit A
(see attached)


Lot __, of _____ subdivision according to the plat of record in the office of the
County Recorder of Pima County, Arizona, recorded in Book __ of Maps and Plats, Page __.

Exhibit B
(see attached)

An exhibit showing the location of all drywells to be inspected and maintained.

EXHIBIT B



 DRYWELL INLET

- 1. _____ cu. ft.
- 2. _____ cu. ft.
- 3. _____ cu. ft.

EXAMPLE: DRYWELL
INSTALLATION

REGISTRANT
SEAL

PROJECT NAME
PROJECT NUMBER