FLOOD INSURANCE STUDY

VOLUME 3 OF 5

PIMA COUNTY, ARIZONA
AND INCORPORATED AREAS

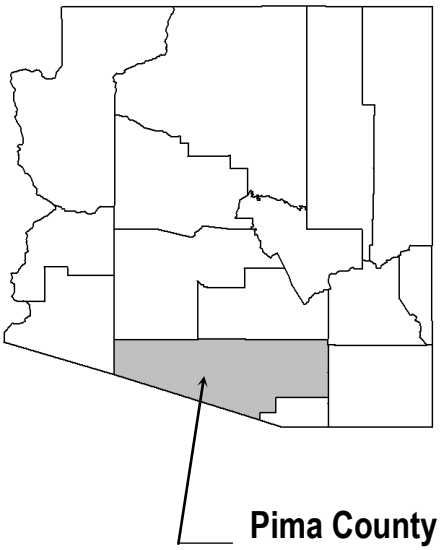

COMMUNITY NAME	COMMUNITY NUMBER
MARANA, TOWN OF	040118
ORO VALLEY, TOWN OF	040109
PIMA COUNTY (UNINCORPORATED AREAS)	040073
SAHUARITA, TOWN OF	040137
SOUTH TUCSON, CITY OF	040075
TUCSON, CITY OF	040076

REVISED:

September 28, 2012

Federal Emergency Management Agency

FLOOD INSURANCE STUDY NUMBER
04019CV003B

NOTICE TO
FLOOD INSURANCE STUDY USERS

Communities participating in the National Flood Insurance Program have established repositories of flood hazard data for floodplain management and flood insurance purposes. This Flood Insurance Study (FIS) may not contain all data available within the repository. It is advisable to contact the community repository for any additional data.

Part or all of this FIS may be revised and republished at any time. In addition, part of this FIS may be revised by the Letter of Map Revision process, which does not involve republication or redistribution of the FIS. It is, therefore, the responsibility of the user to consult with community officials and to check the community repository to obtain the most current FIS components.

This Preliminary revised Flood Insurance Study contains only profiles and floodway data tables added or revised as part of the restudy. These profiles are presented in a reduced scale to minimize reproduction costs. All profiles will be included and printed at full scale in the final published report.

Initial Countywide FIS Effective Date: February 8, 1999

Revised Countywide FIS Date: June 16, 2011 – to update corporate limits, to change Base Flood Elevations and Special Flood Hazard Areas, to update map format, to add roads and road names, and to incorporate previously issued Letters of Map Revision.

September 28, 2012 – to incorporate the Agua Caliente Wash Physical Map Revision case number 09-09-2642P

TABLE OF CONTENTS – Volume 1 – September 28, 2012

		Page
1.0	INTRODUCTION	1
	1.1 Purpose of Study	1
	1.2 Authority and Acknowledgments	1
	1.3 Coordination	7
2.0	AREA STUDIED	8
	2.1 Scope of Study	8
	2.2 Community Description	16
	2.3 Principal Flood Problems	19
	2.4 Flood Protection Measures	30
3.0	ENGINEERING METHODS	36
	3.1 Hydrologic Analyses	36
	3.2 Hydraulic Analyses	52
	3.3 Vertical Datum	72
	3.4 Behind-Levee Analysis	74
4.0	FLOODPLAIN MANAGEMENT APPLICATIONS	77
	4.1 Floodplain Boundaries	77
	4.2 Floodways	82
5.0	INSURANCE APPLICATIONS	86
6.0	FLOOD INSURANCE RATE MAP	88
7.0	OTHER STUDIES	88
8.0	LOCATION OF DATA	94
9.0	BIBLIOGRAPHY AND REFERENCES	94
10.0	REVISION SECTION	103
	10.1 Revision (September 28, 2012)	103

TABLE OF CONTENTS – Volume 1 – continued – September 28, 2012

Page

FIGURES

Figure 1 - Floodway Schematic 86

TABLES

Table 1 - Initial and Final CCO Meetings 7-8

Table 2 – Flooding Sources Studied by Detailed Methods 9

Table 3 – Flooding Source Studied by Approximate Methods 10

Table 4 – Letters of Map Correction 10-16

Table 5 – History of Flooding 19-21

Table 6 - Summary of Discharges 43-52

Table 7 - Manning's "n" Values 70-71

Table 9 – Panel Number Changes 89-90

Table 10 - Community Map History 91-92

TABLE OF CONTENTS – Volume 2 – September 28, 2012

Table 8 - Floodway Data 1-55

TABLE OF CONTENTS – Volume 3 – September 28, 2012

EXHIBITS

Exhibit 1 - Flood Profiles

"A" Wash	Panel 01P
Agua Caliente Wash	Panels 02P-07P
Airport Wash	Panels 08P-10P
Ajo Wash	Panel 11P
Alamo Wash	Panels 12P-13P
Anklam Wash	Panel 14P
Arcadia Wash	Panels 15P-17P
Arroyo Chico East	Panels 18P
Arroyo Chico Upstream	Panels 19P-20P
Big Wash	Panels 21P-27P
Blanco Wash	Panels 28P-29P

TABLE OF CONTENTS – Volume 3 – continued – September 28, 2012

EXHIBITS – continued

Exhibit 1 -	Flood Profiles - continued		
	Agua Caliente Split Flow	Panel	30P
	Agua Caliente Spur Flow	Panel	30(a)P
	Bronx Wash	Panels	31P-34P
	Camino de Oeste Wash	Panels	35P-42P
	Canada del Oro Wash	Panels	43P-58P
	Cemetery Wash	Panels	59P-60P
	Christmas Wash	Panels	61P-64P
	Citation Wash	Panels	65P-66P
	Citrus Wash	Panel	67P
	Columbus Wash/Midway Wash	Panels	68P-73P
	Columbus Wash Overflow	Panel	74P
	Deer Trail Wash	Panels	75P-76P
	El Rio Wash	Panels	77P-79P
	El Vado Wash	Panels	80P-81P
	Esperero Wash	Panels	82P-88P
	Este Wash	Panels	89P-94P
	Flowing Wells Wash/Navajo Wash	Panels	95P-101P

TABLE OF CONTENTS – Volume 4 – June 16, 2011

EXHIBITS - continued

Exhibit 1 -	Flood Profiles - continued		
	Gibson Arroyo	Panels	102P-105P
	Greasewood Wash	Panels	106P-107P
	Hidden Hill Wash	Panels	108P-110P
	High School Wash	Panels	111P-114P
	Julian Wash	Panels	115P-117P
	Kinneson Wash	Panel	118P
	Los Robles Wash	Panels	119P-120P
	Old West Branch Santa Cruz River	Panels	121P-123P
	Pantano Wash	Panels	124P-141P
	Pantano Wash (Without Consideration of Levee)	Panels	142P-143P
	Pima Wash	Panels	144P-155P
	Pusch Wash	Panels	156P-157P
	Pusch Wash, East Fork	Panel	158P
	Pusch Wash, West Fork	Panel	159P
	Railroad Wash	Panels	160P-163P
	Rillito Creek	Panels	164P-168P
	Rincon Creek	Panels	169P-177P
	Robb Wash	Panels	178P-180P
	Rodeo Wash	Panels	181P-183P
	Rollercoaster Wash	Panel	184P
	Rollercoaster Wash South Drainage	Panel	185P
	Rolling Hills Wash	Panels	186P-190P
	Sabino Creek	Panels	191P-194P
	Sahuara Wash	Panel	195P
	San Juan Wash	Panels	196P-197P
	Santa Clara Wash	Panel	198P

TABLE OF CONTENTS – Volume 5 – June 16, 2011

EXHIBITS - continued

Exhibit 1 - Flood Profiles - continued

Santa Cruz River	Panels 199P-216P
Santa Cruz River Above Pima Mine Road	Panels 217P-234P
Santa Cruz River Tributary West Branch	Panel 235P
Silvercroft Wash	Panels 236P-238P
Tanque Verde Creek	Panels 239P-249P
Tucson Arroyo/Arroyo Chico	Panels 250P-254P
Unnamed Tributary to Rollercoaster Wash	Panel 255P
Unnamed Wash	Panel 256P
Van Buren Wash	Panels 257P-258P
Ventana Canyon Wash	Panels 259P-272P
West Branch Brawley Wash	Panels 273P-274P
Wild Burro Wash	Panels 275P-276P
Wilson Wash	Panels 277P-280P

Exhibit 2 - Flood Insurance Rate Map Index
Flood Insurance Rate Map

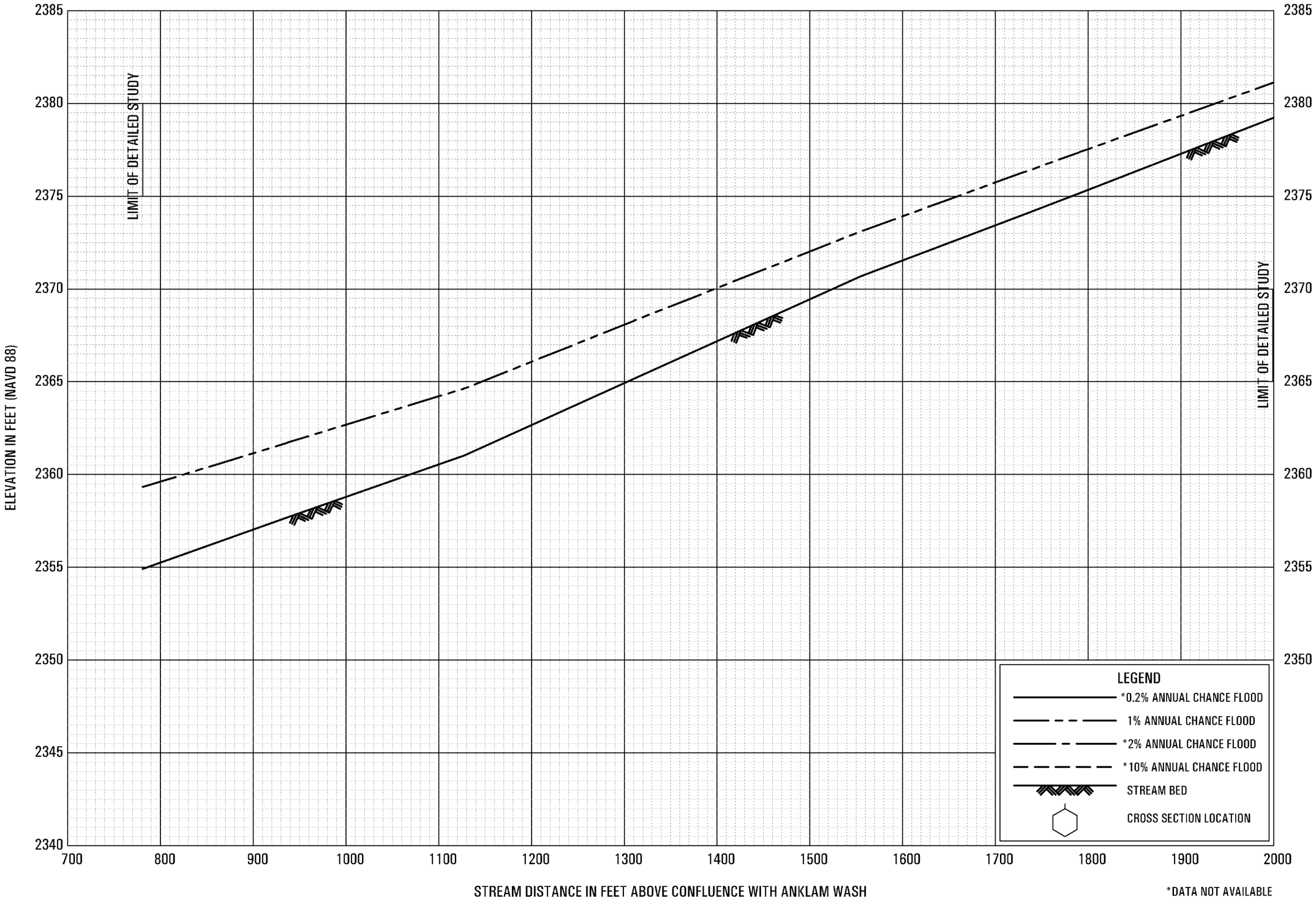

FLOOD PROFILES

A WASH

FEDERAL EMERGENCY MANAGEMENT AGENCY

PIMA COUNTY, AZ

AND INCORPORATED AREAS

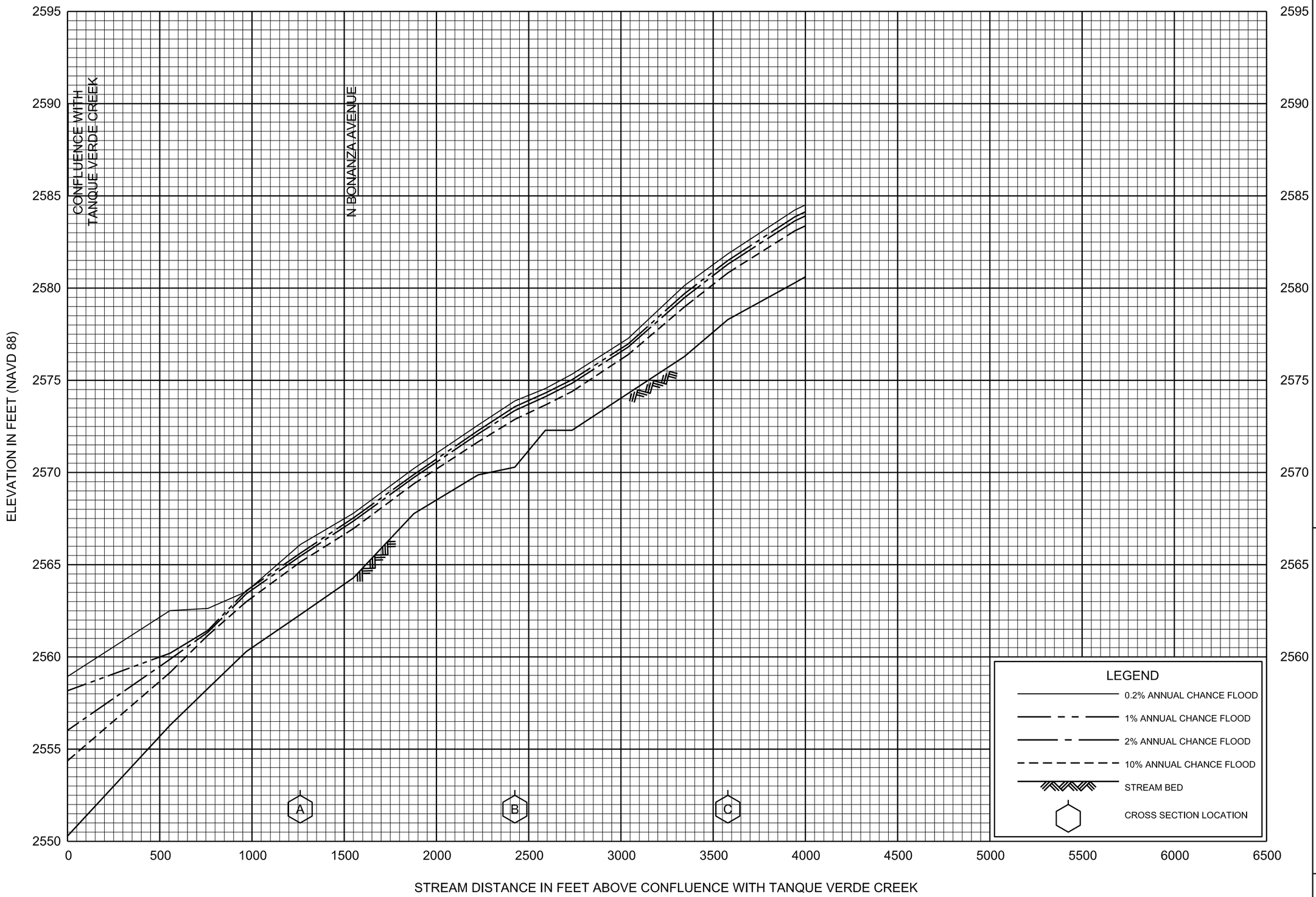

FLOOD PROFILES

AGUA CALIENTE WASH

FEDERAL EMERGENCY MANAGEMENT AGENCY

PIMA COUNTY, AZ
AND INCORPORATED AREAS

02P

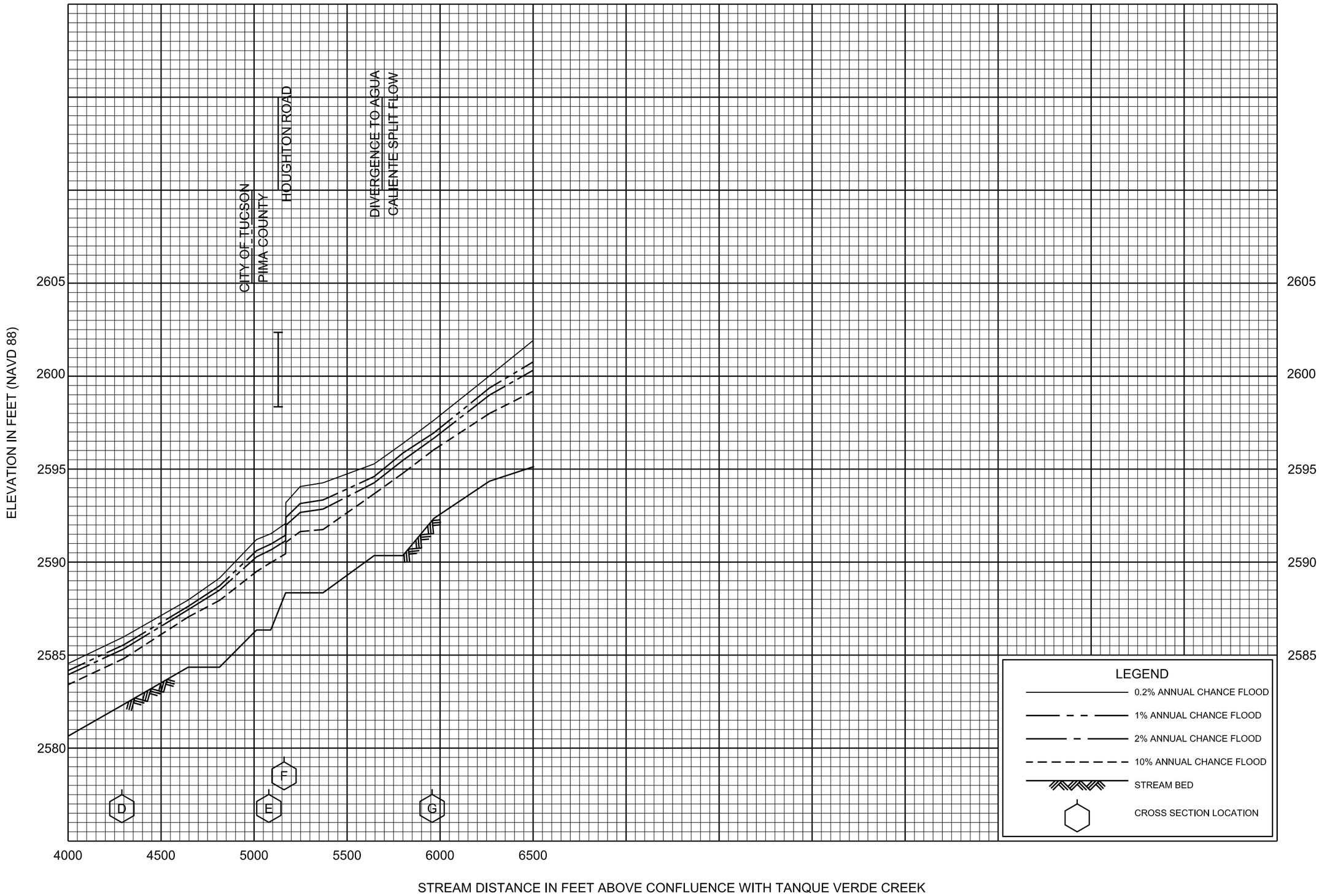

FLOOD PROFILES

AGUA CALIENTE WASH

FEDERAL EMERGENCY MANAGEMENT AGENCY

PIMA COUNTY, AZ

AND INCORPORATED AREAS

02P(a)

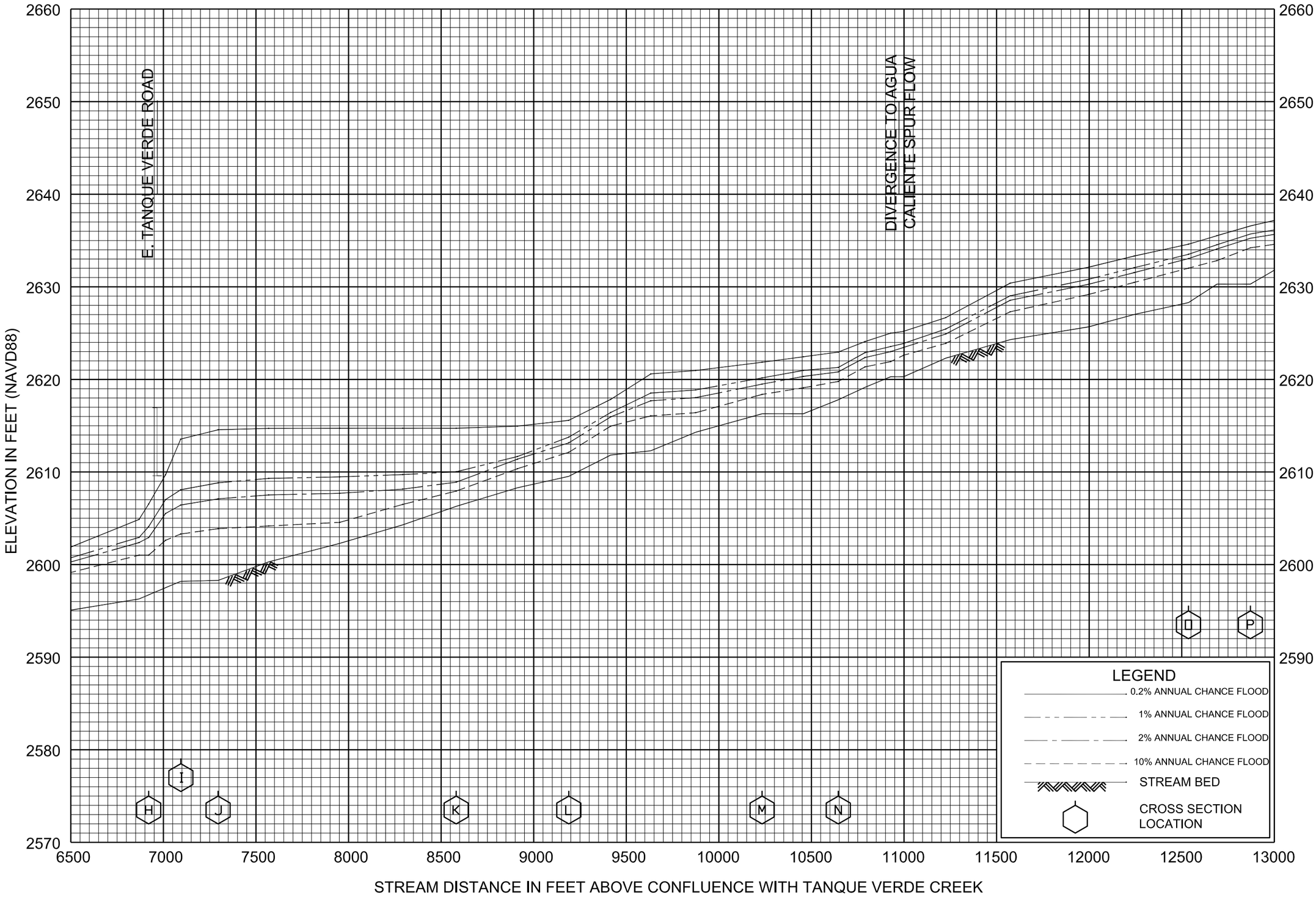

FLOOD PROFILES

AGUA CALIENTE WASH

FEDERAL EMERGENCY MANAGEMENT AGENCY

PIMA COUNTY, AZ

AND INCORPORATED AREAS

03P

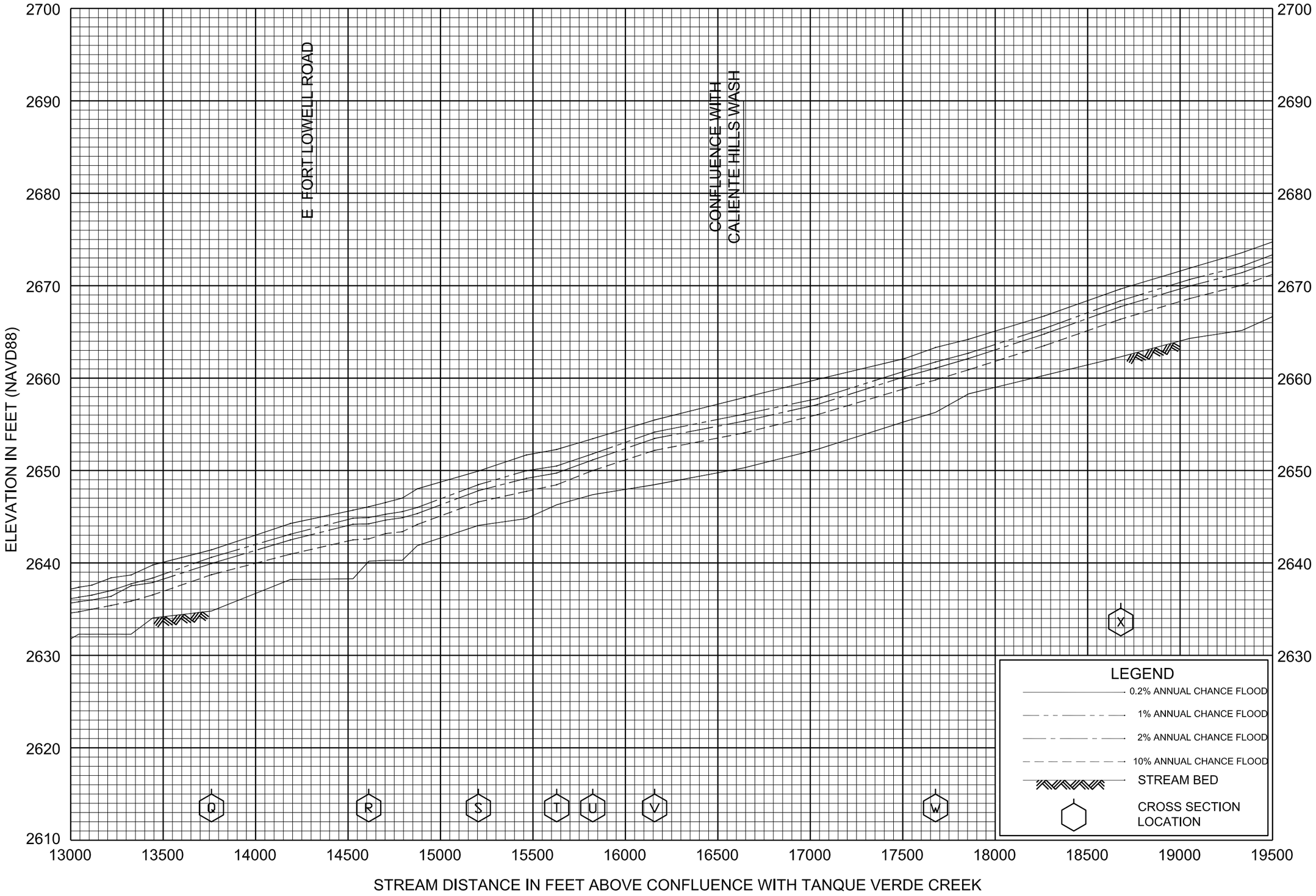

FLOOD PROFILES

AGUA CALIENTE WASH

FEDERAL EMERGENCY MANAGEMENT AGENCY

PIMA COUNTY, AZ

AND INCORPORATED AREAS

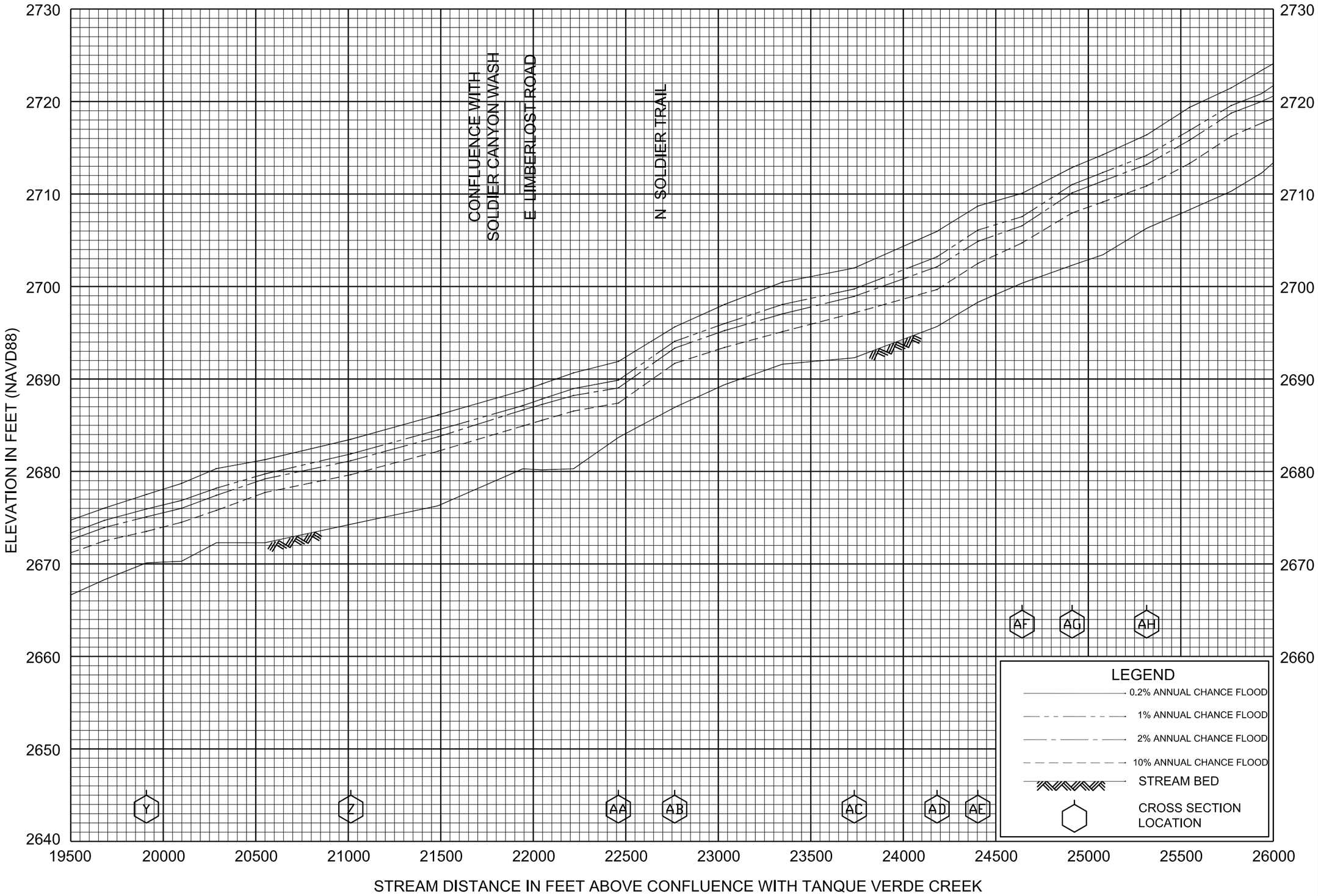

FLOOD PROFILES

AGUA CALIENTE WASH

FEDERAL EMERGENCY MANAGEMENT AGENCY

PIMA COUNTY, AZ

AND INCORPORATED AREAS

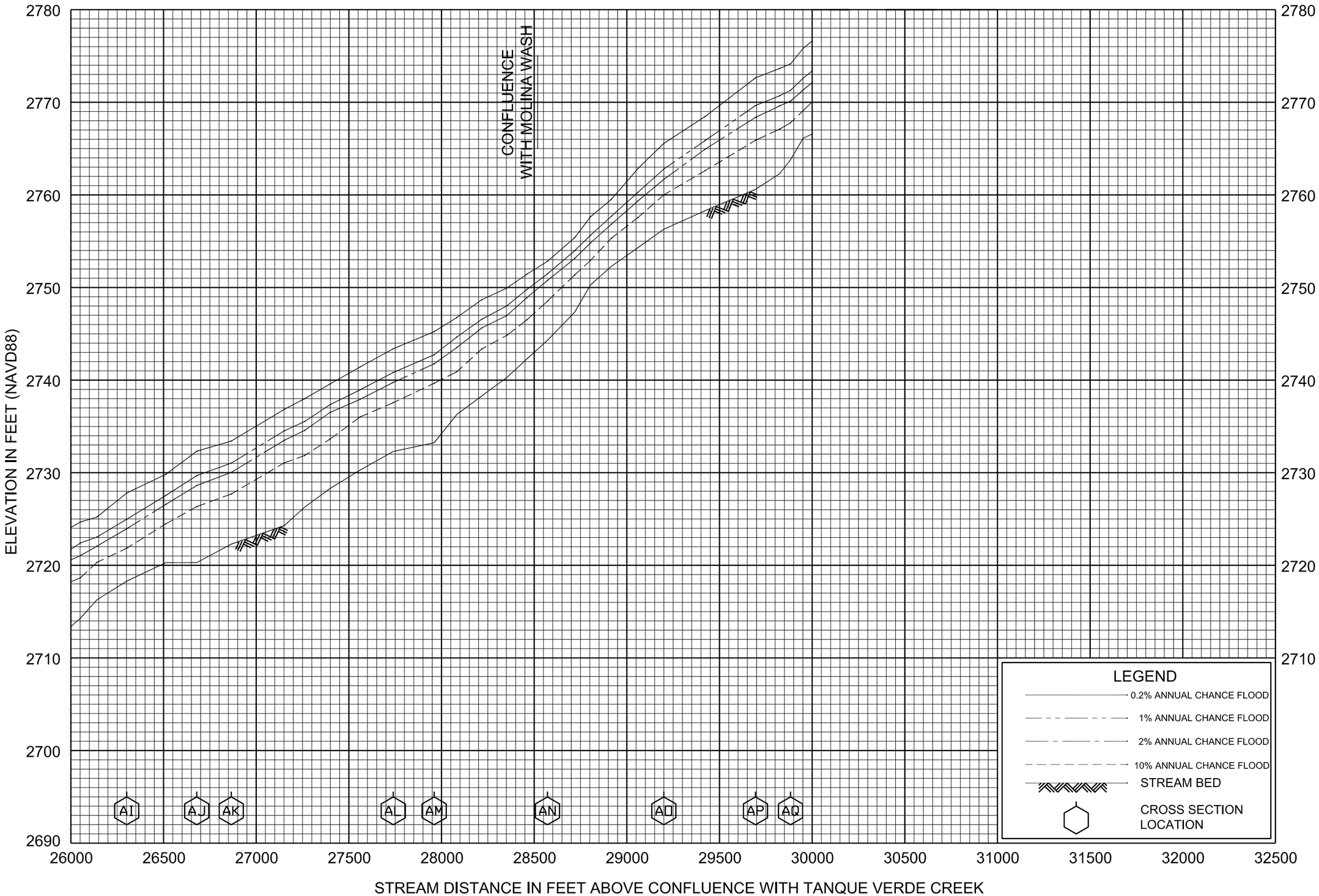

FLOOD PROFILES

AGUA CALIENTE WASH

FEDERAL EMERGENCY MANAGEMENT AGENCY

PIMA COUNTY, AZ

AND INCORPORATED AREAS

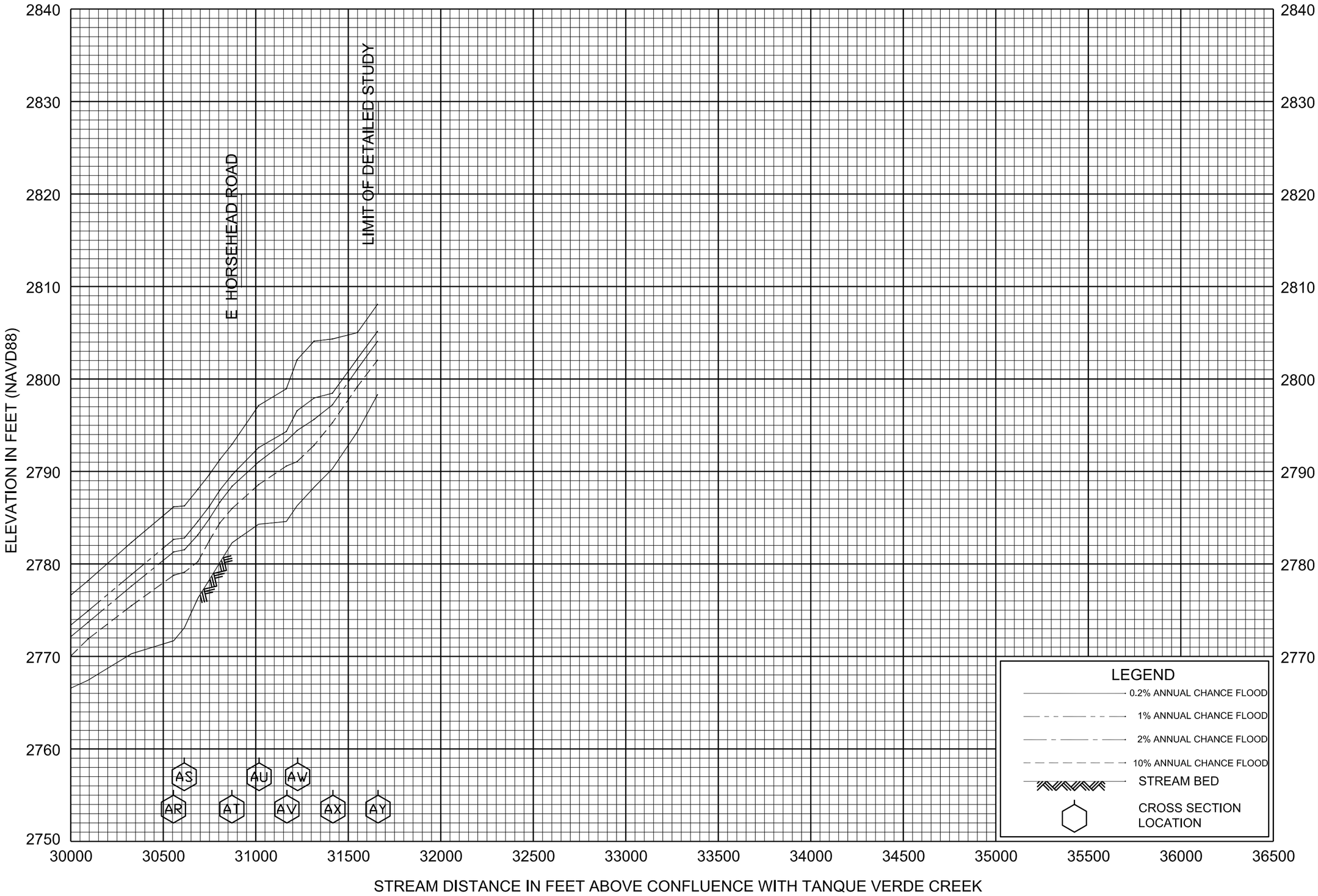

FLOOD PROFILES

AGUA CALIENTE WASH

FEDERAL EMERGENCY MANAGEMENT AGENCY

PIMA COUNTY, AZ

AND INCORPORATED AREAS

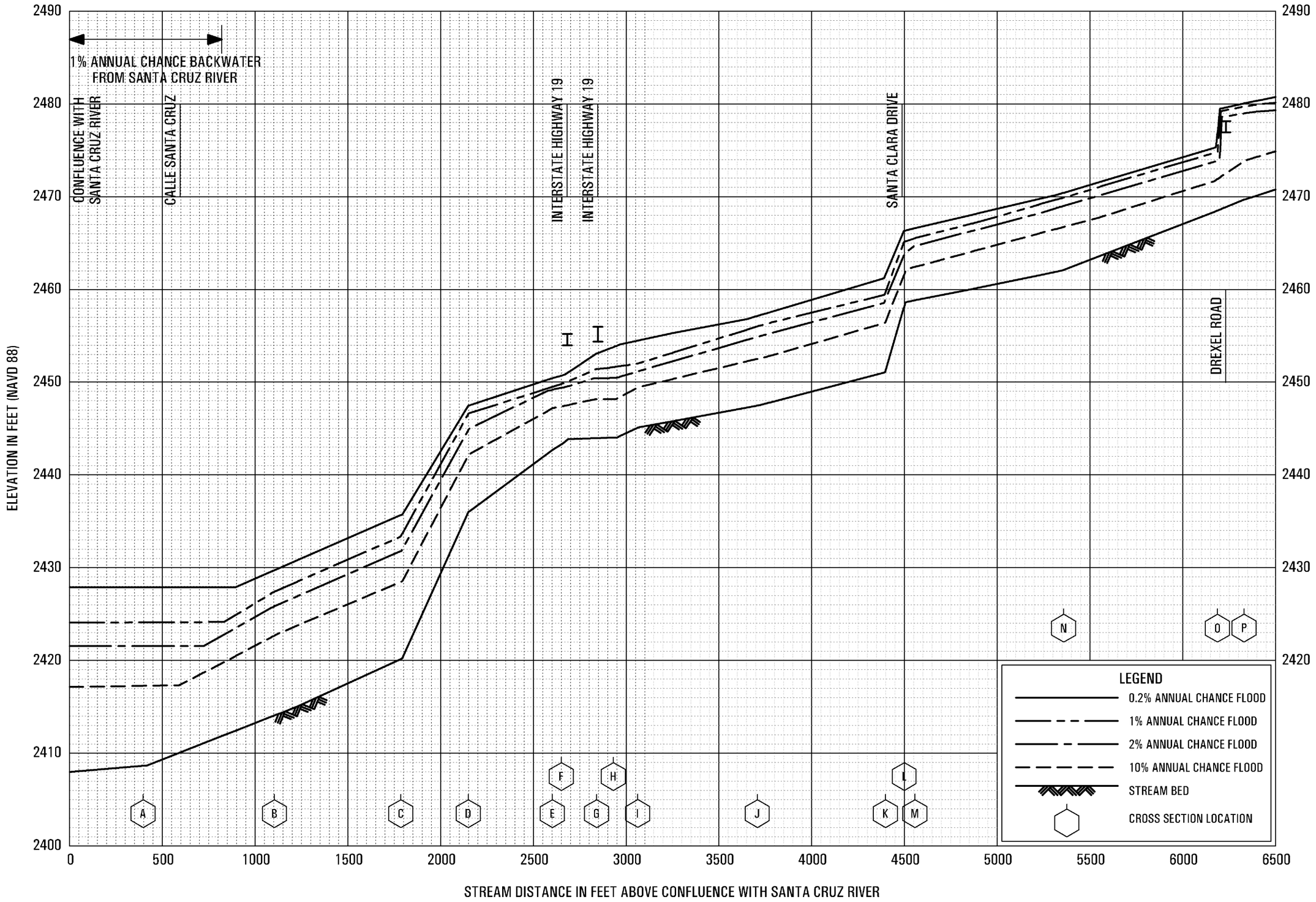

FLOOD PROFILES

AIRPORT WASH

FEDERAL EMERGENCY MANAGEMENT AGENCY

PIMA COUNTY, AZ

AND INCORPORATED AREAS

08P

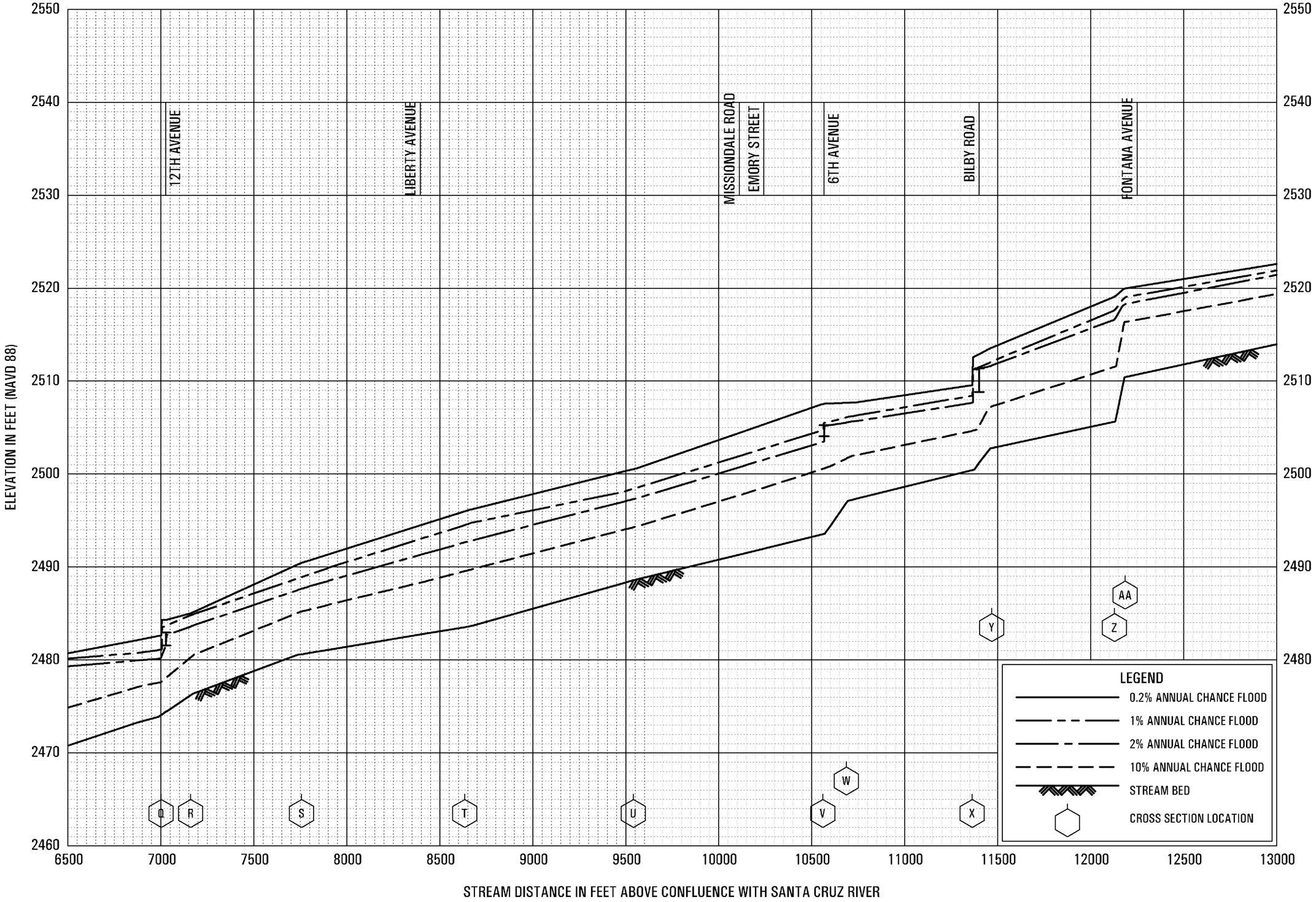

FLOOD PROFILES

AIRPORT WASH

FEDERAL EMERGENCY MANAGEMENT AGENCY

PIMA COUNTY, AZ

AND INCORPORATED AREAS

09P

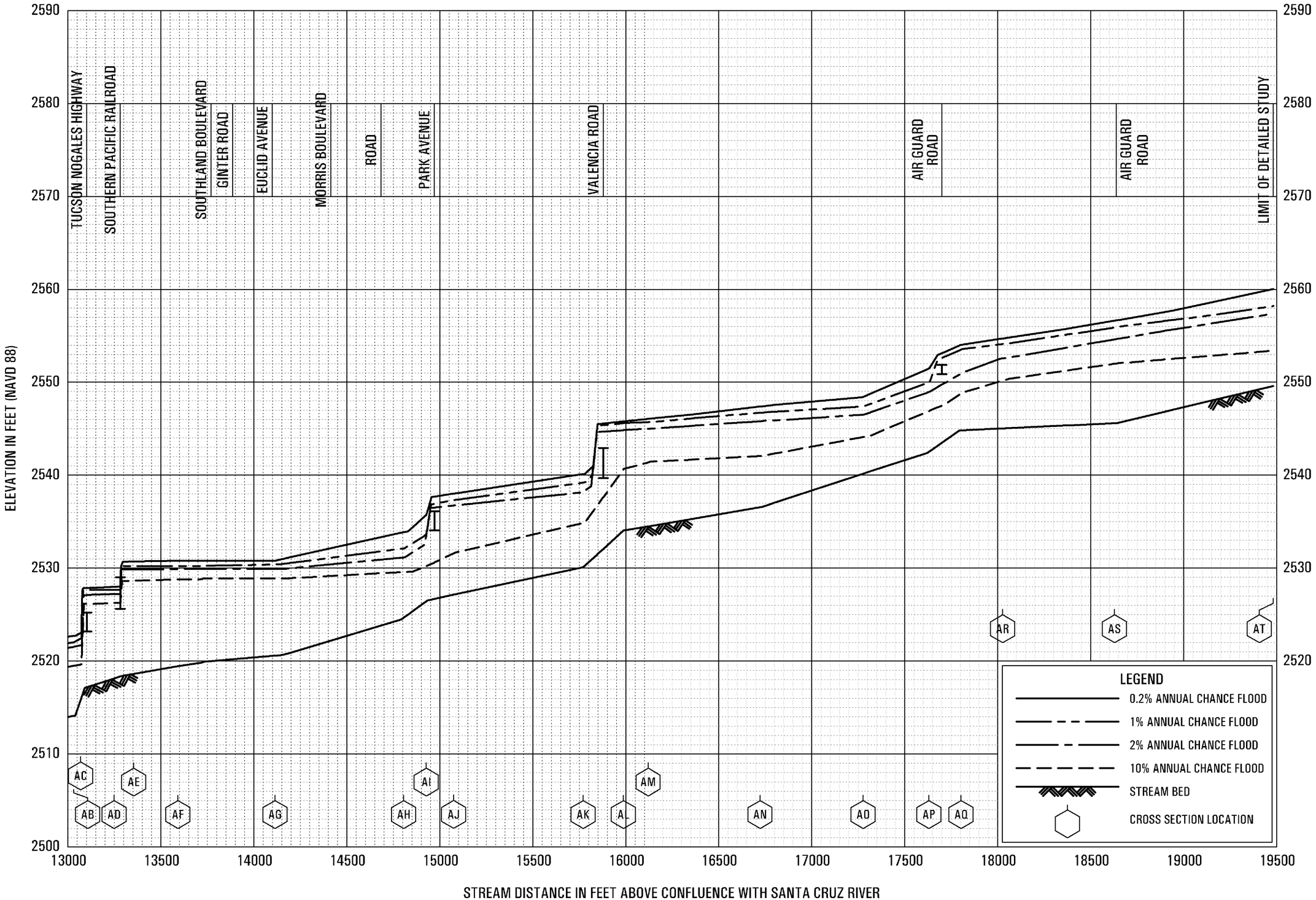

FLOOD PROFILES

AIRPORT WASH

FEDERAL EMERGENCY MANAGEMENT AGENCY

PIMA COUNTY, AZ

AND INCORPORATED AREAS

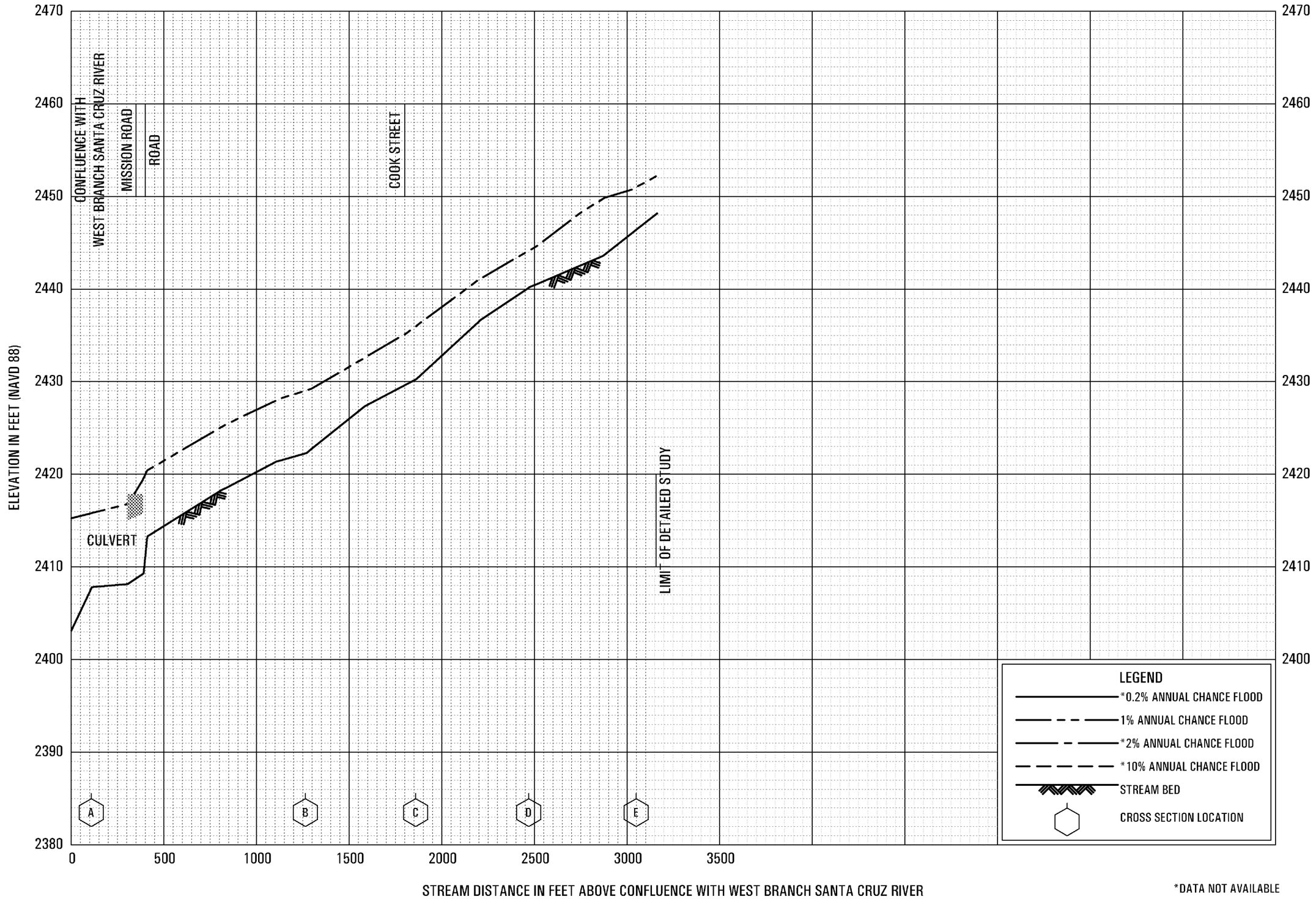

FLOOD PROFILES

AJO WASH

FEDERAL EMERGENCY MANAGEMENT AGENCY

PIMA COUNTY, AZ

AND INCORPORATED AREAS

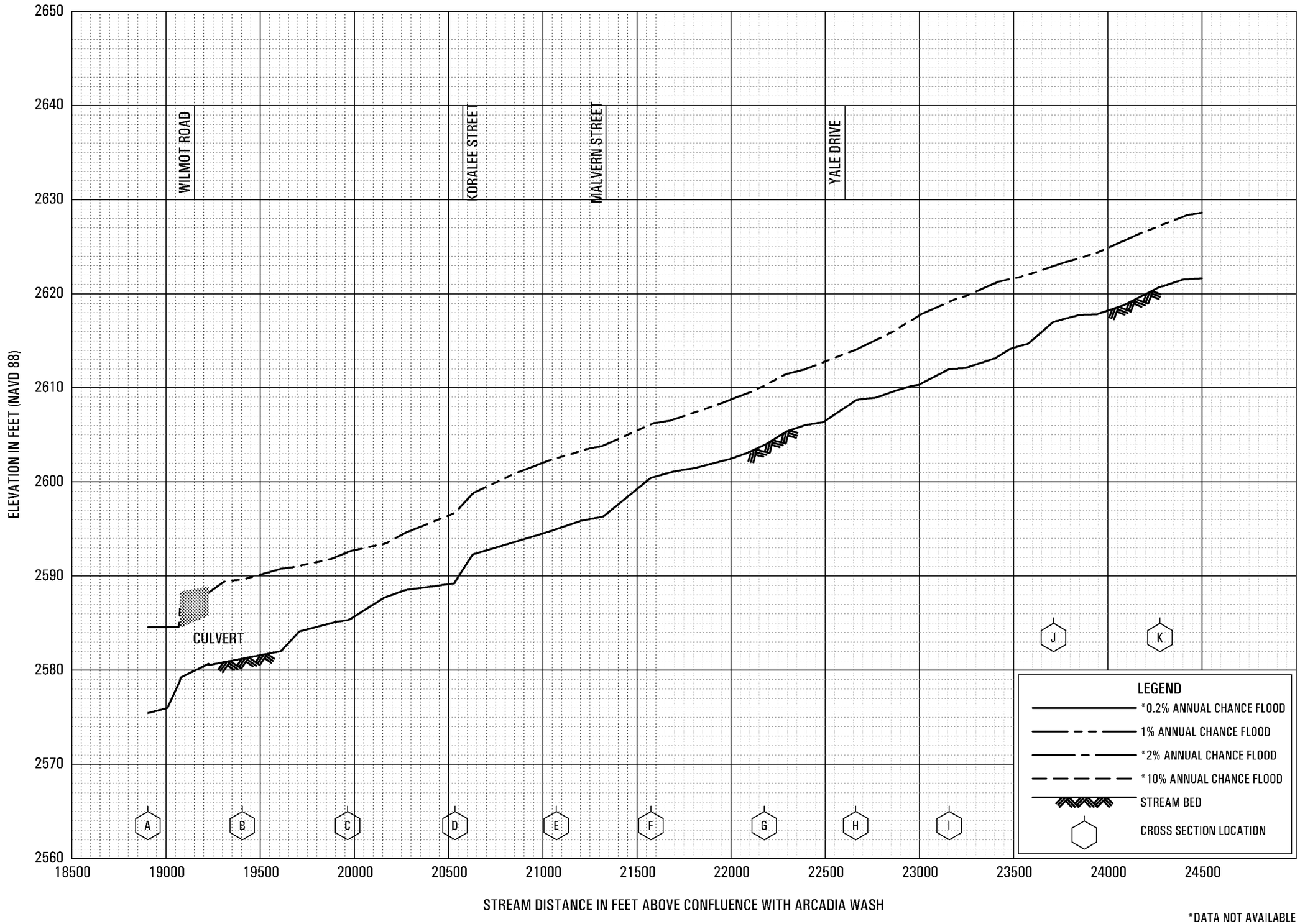

FLOOD PROFILES

ALAMO WASH

FEDERAL EMERGENCY MANAGEMENT AGENCY

PIMA COUNTY, AZ

AND INCORPORATED AREAS

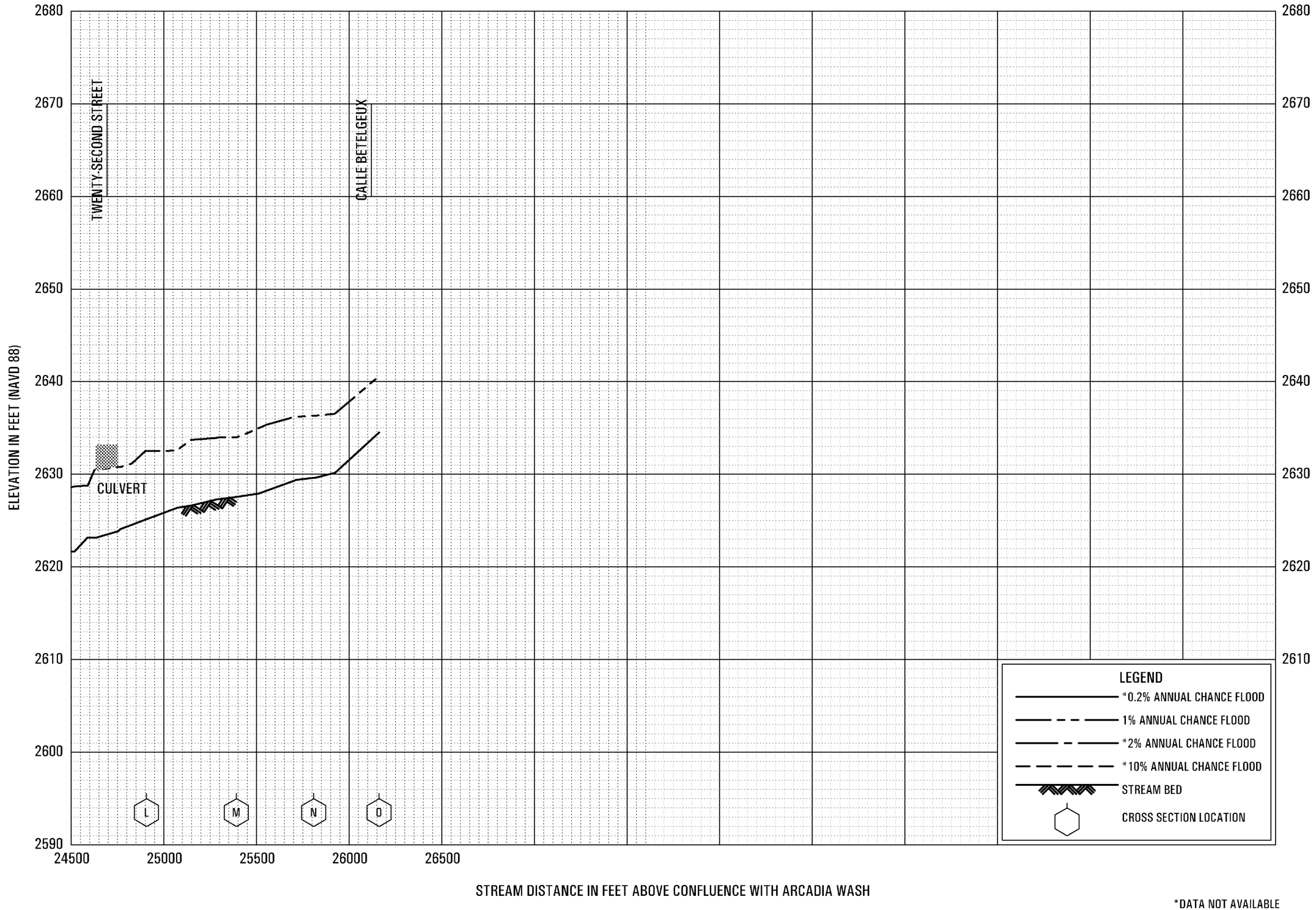

*DATA NOT AVAILABLE

FLOOD PROFILES

ALAMO WASH

FEDERAL EMERGENCY MANAGEMENT AGENCY

PIMA COUNTY, AZ

AND INCORPORATED AREAS

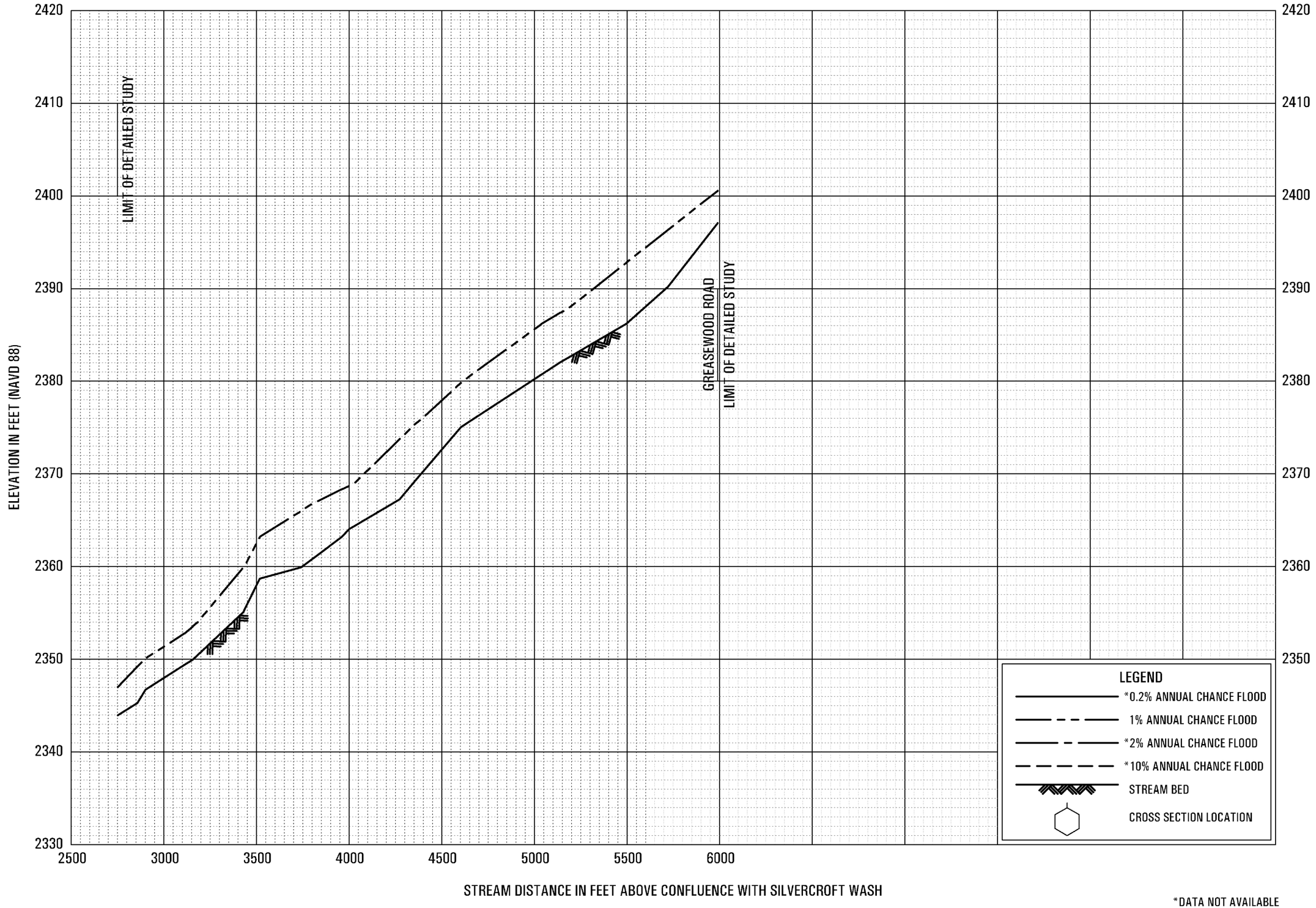

FLOOD PROFILES

ANKLAM WASH

FEDERAL EMERGENCY MANAGEMENT AGENCY

PIMA COUNTY, AZ

AND INCORPORATED AREAS

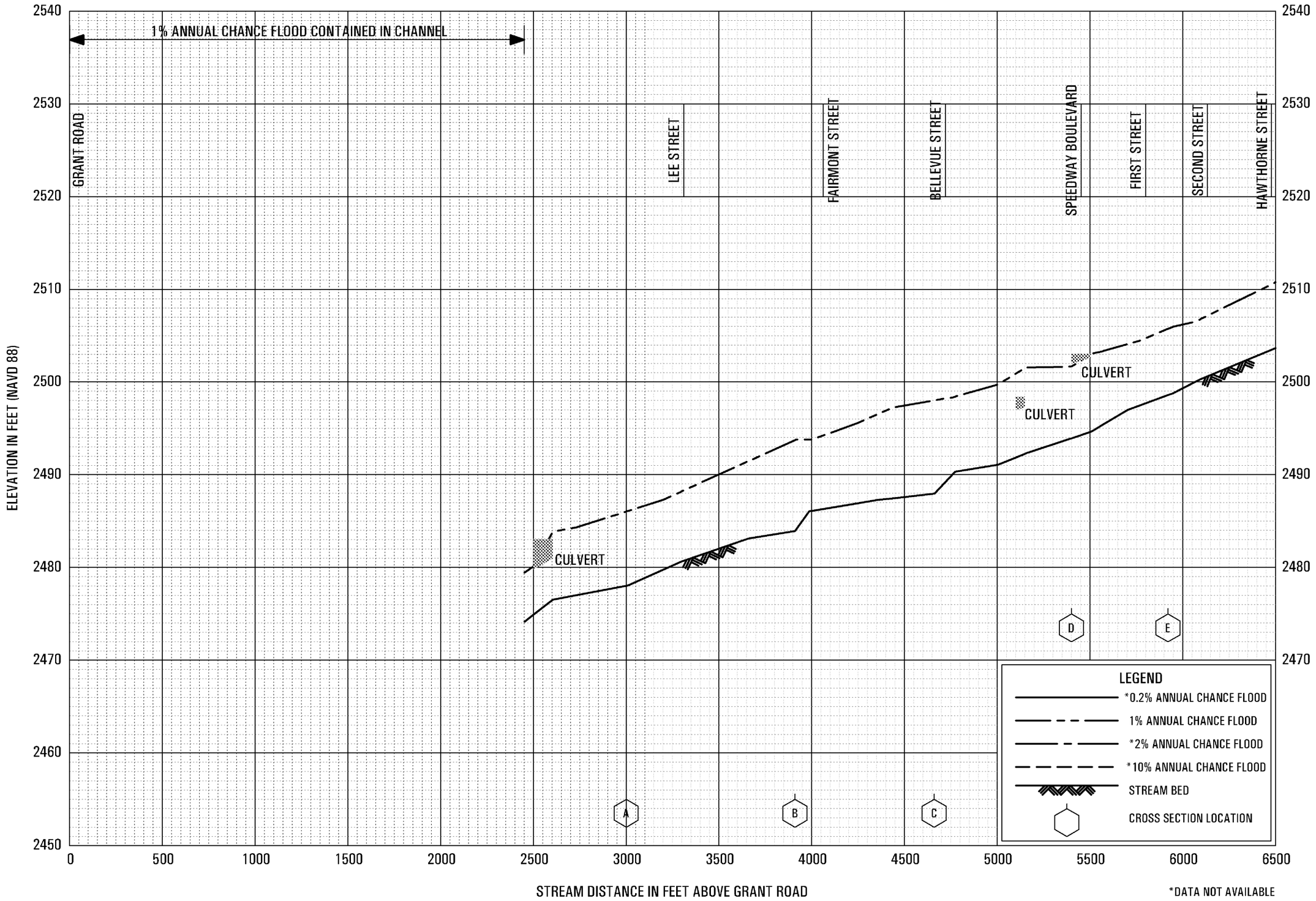

FLOOD PROFILES

ARCADIA WASH

FEDERAL EMERGENCY MANAGEMENT AGENCY

PIMA COUNTY, AZ

AND INCORPORATED AREAS

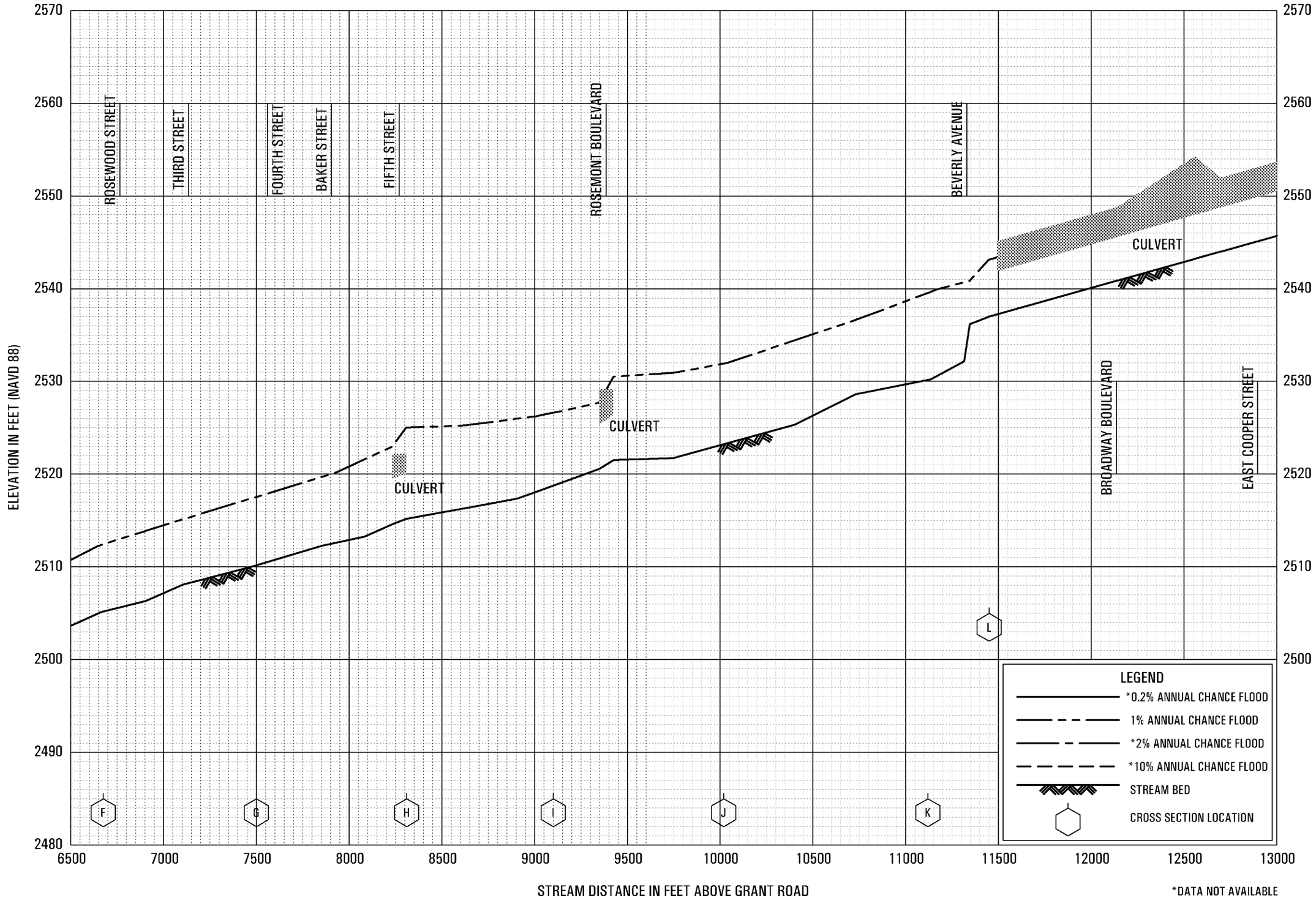

FLOOD PROFILES

ARCADIA WASH

FEDERAL EMERGENCY MANAGEMENT AGENCY

PIMA COUNTY, AZ

AND INCORPORATED AREAS

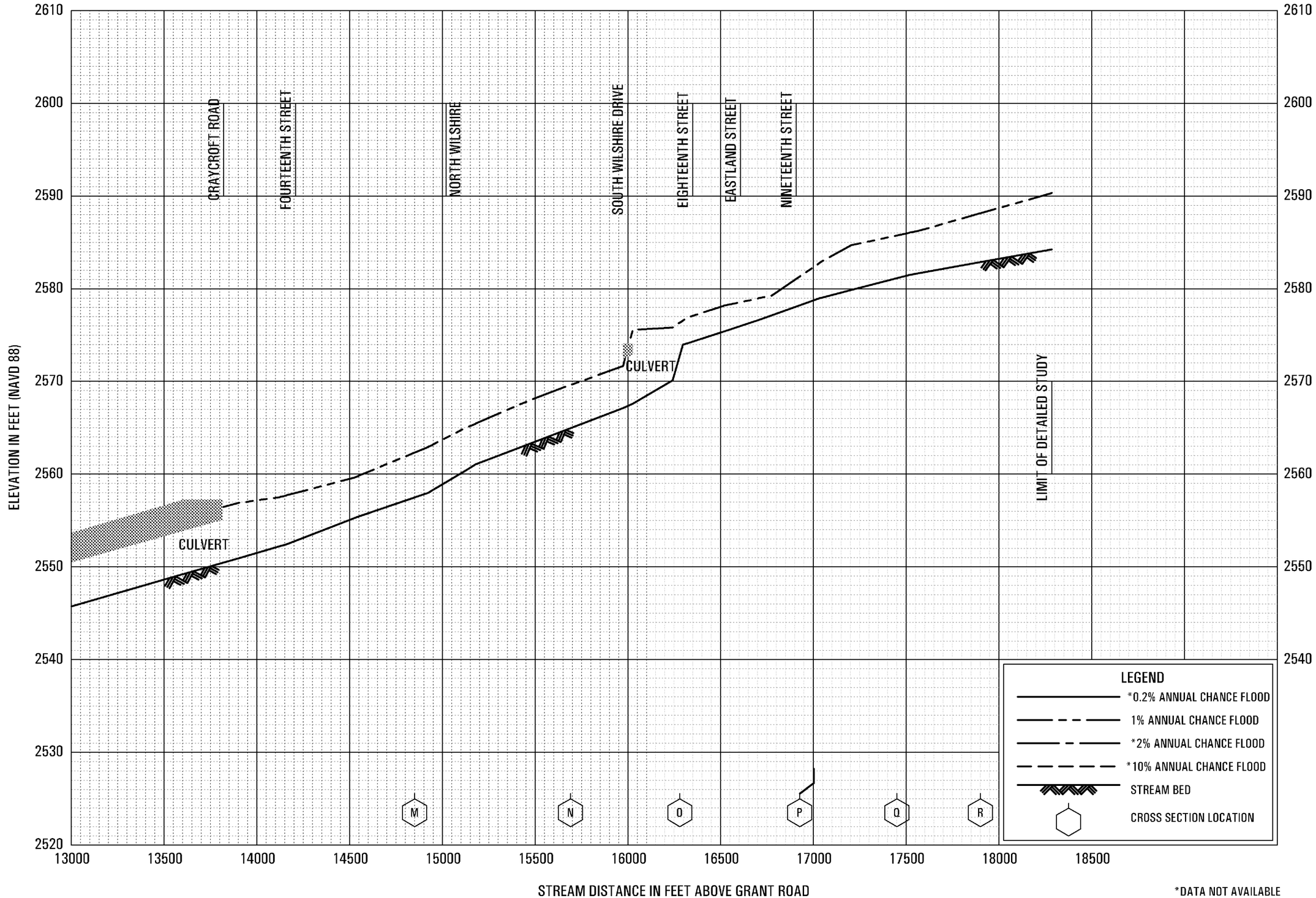

*DATA NOT AVAILABLE

FLOOD PROFILES

ARCADIA WASH

FEDERAL EMERGENCY MANAGEMENT AGENCY

PIMA COUNTY, AZ

AND INCORPORATED AREAS

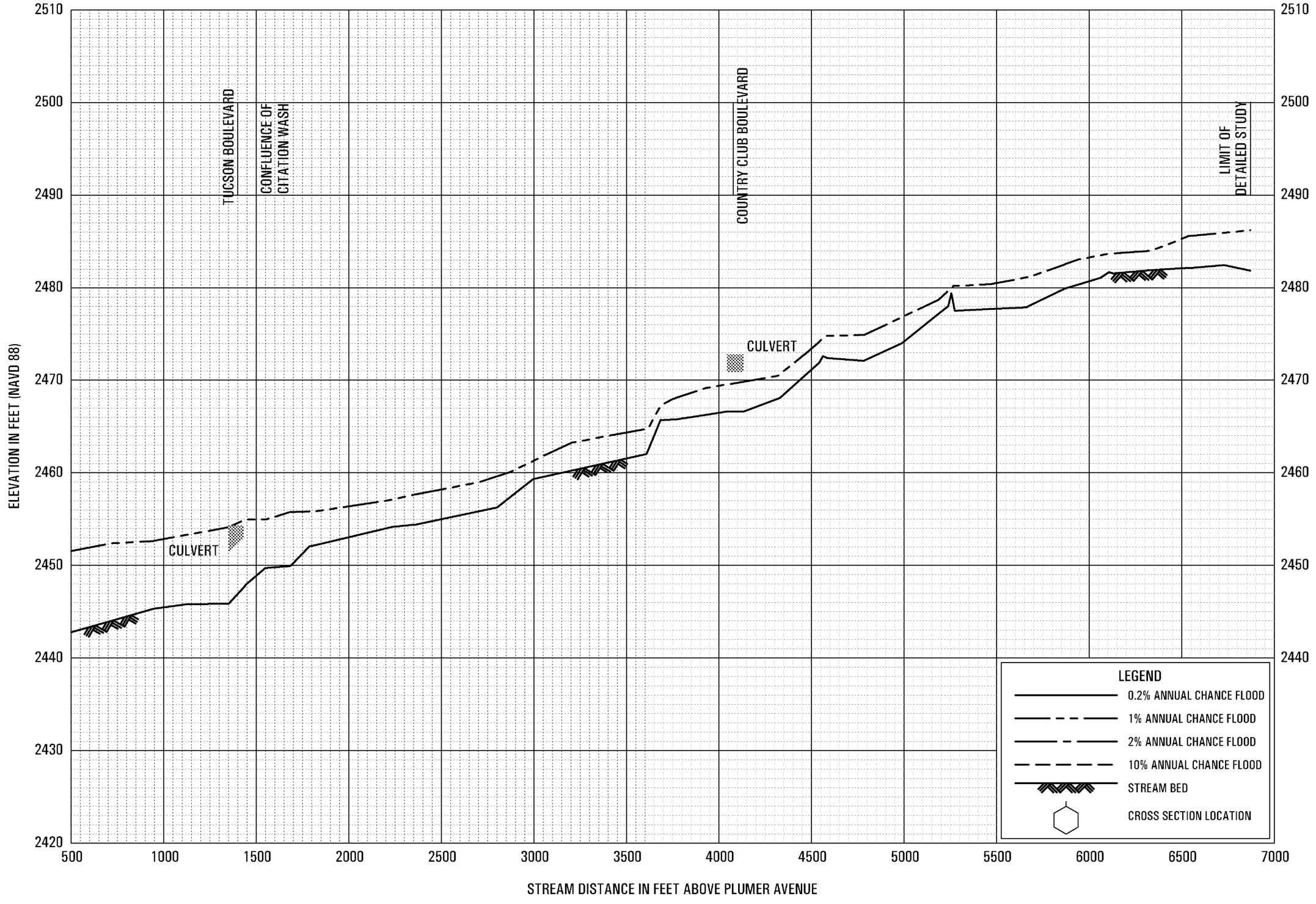

FLOOD PROFILES

ARROYO CHICO EAST

FEDERAL EMERGENCY MANAGEMENT AGENCY

PIMA COUNTY, AZ

AND INCORPORATED AREAS

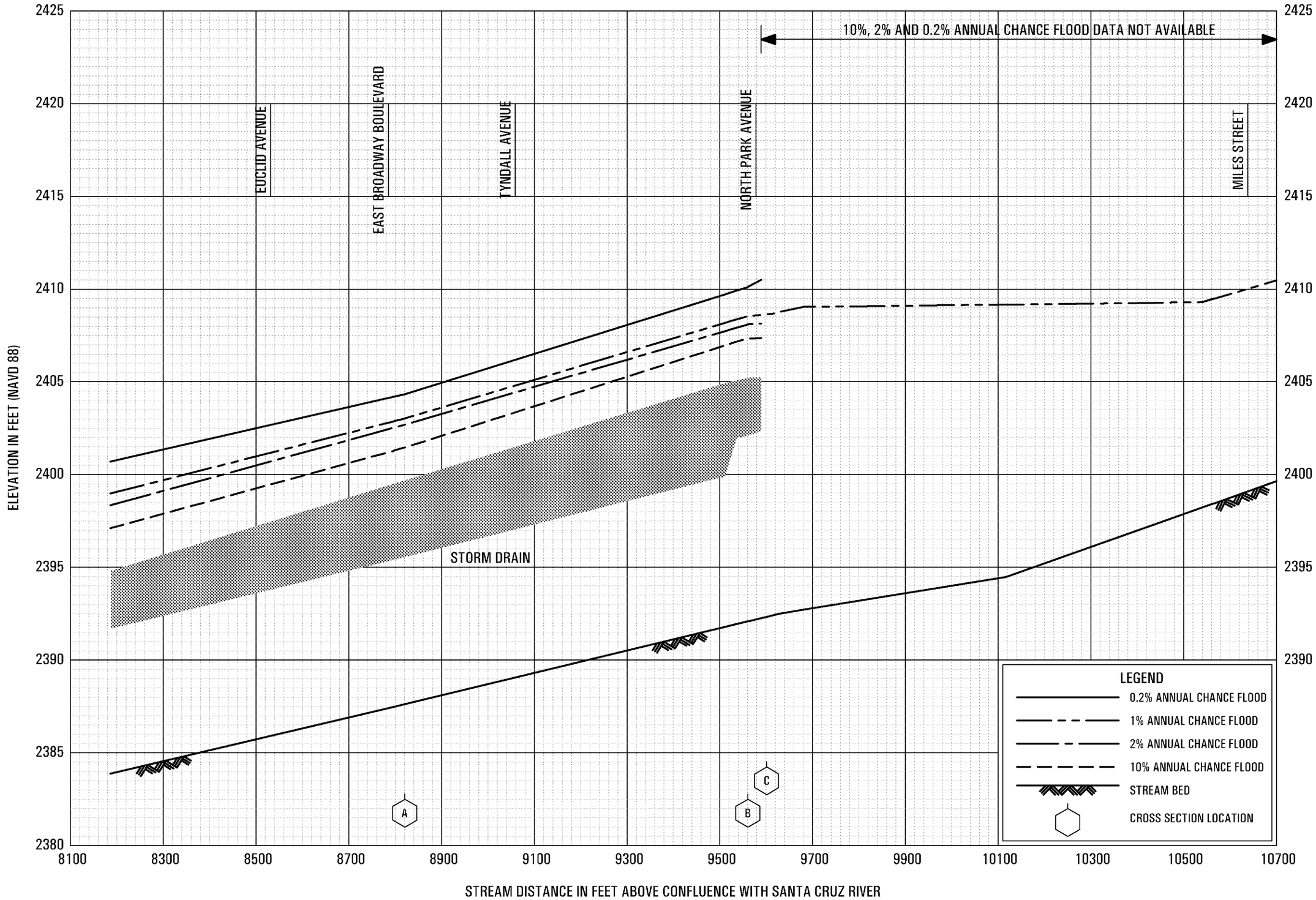

FLOOD PROFILES

ARROYO CHICO UPSTREAM

FEDERAL EMERGENCY MANAGEMENT AGENCY

PIMA COUNTY, AZ

AND INCORPORATED AREAS

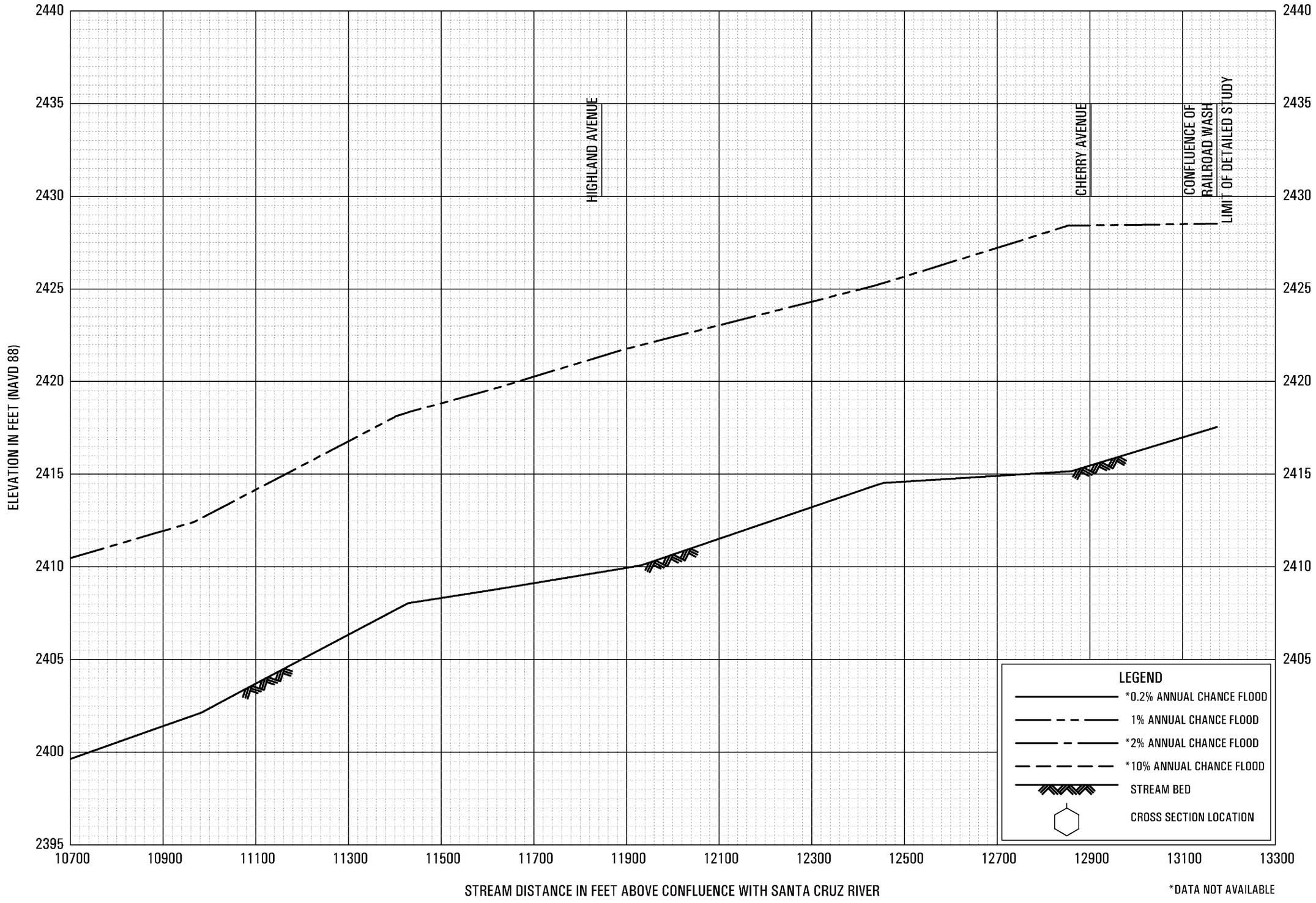

FLOOD PROFILES

ARROYO CHICO UPSTREAM

FEDERAL EMERGENCY MANAGEMENT AGENCY

PIMA COUNTY, AZ

AND INCORPORATED AREAS

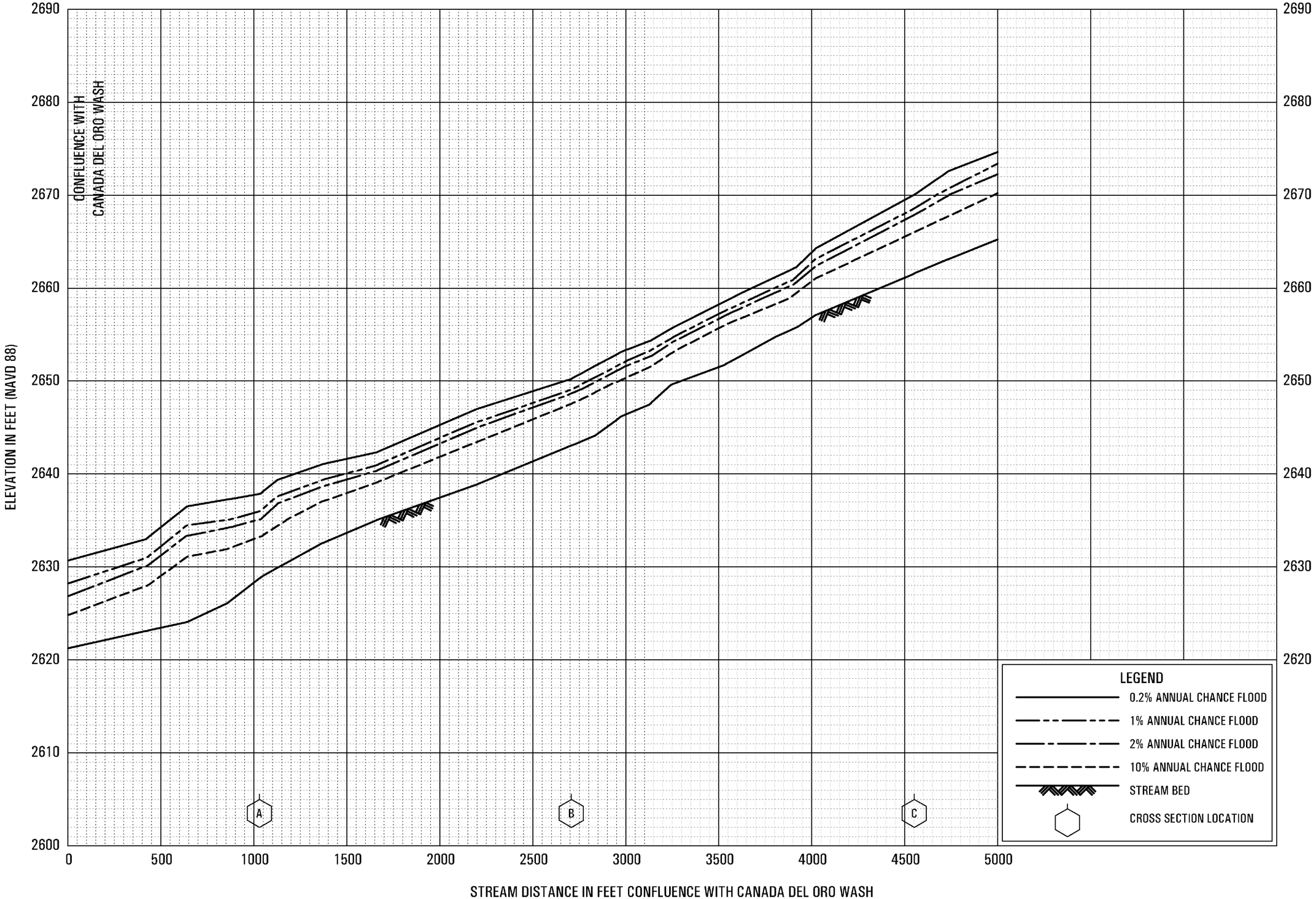

FLOOD PROFILES

BIG WASH

FEDERAL EMERGENCY MANAGEMENT AGENCY

PIMA COUNTY, AZ

AND INCORPORATED AREAS

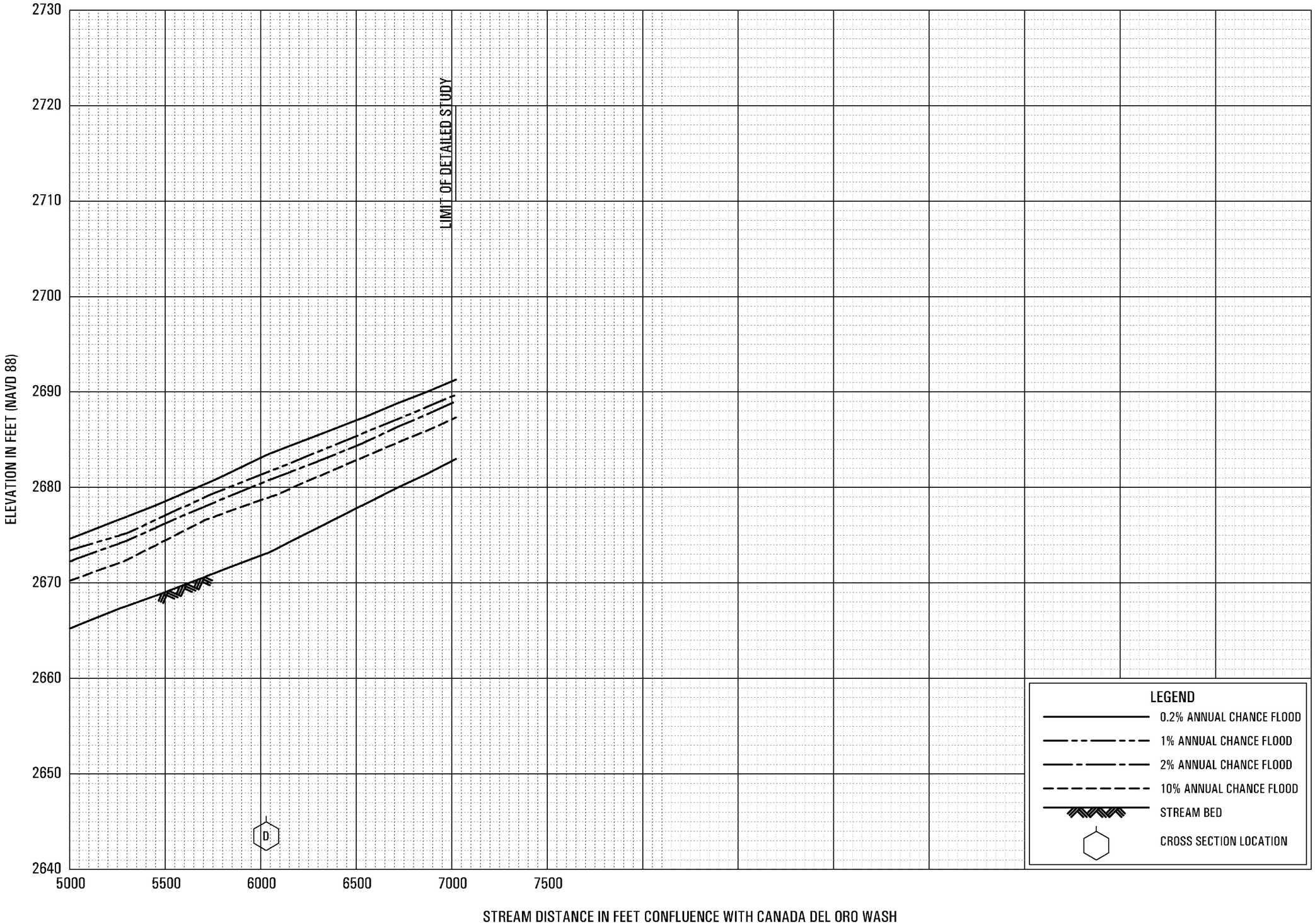

FLOOD PROFILES

BIG WASH

FEDERAL EMERGENCY MANAGEMENT AGENCY

PIMA COUNTY, AZ

AND INCORPORATED AREAS

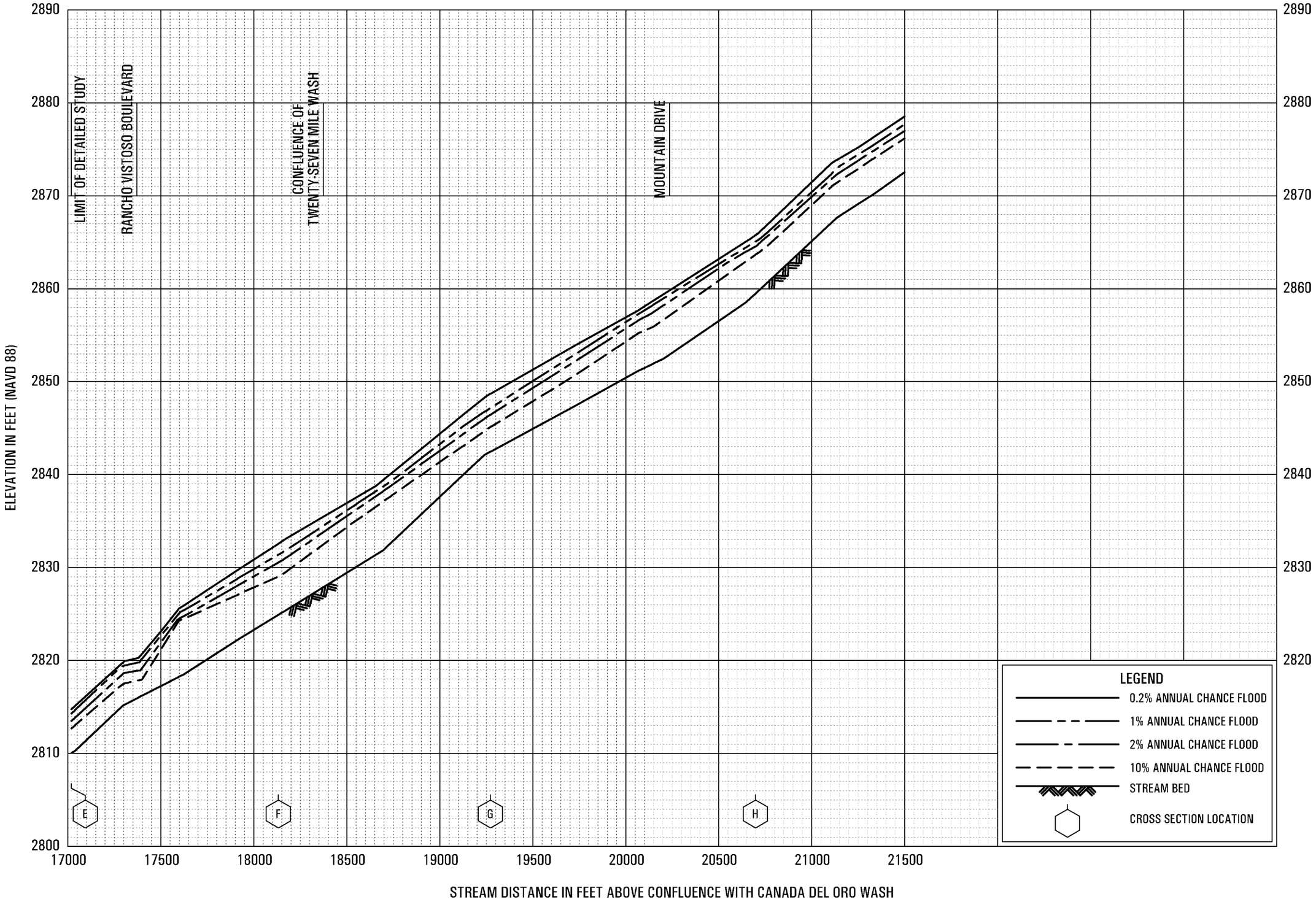

FLOOD PROFILES

BIG WASH

FEDERAL EMERGENCY MANAGEMENT AGENCY

PIMA COUNTY, AZ

AND INCORPORATED AREAS

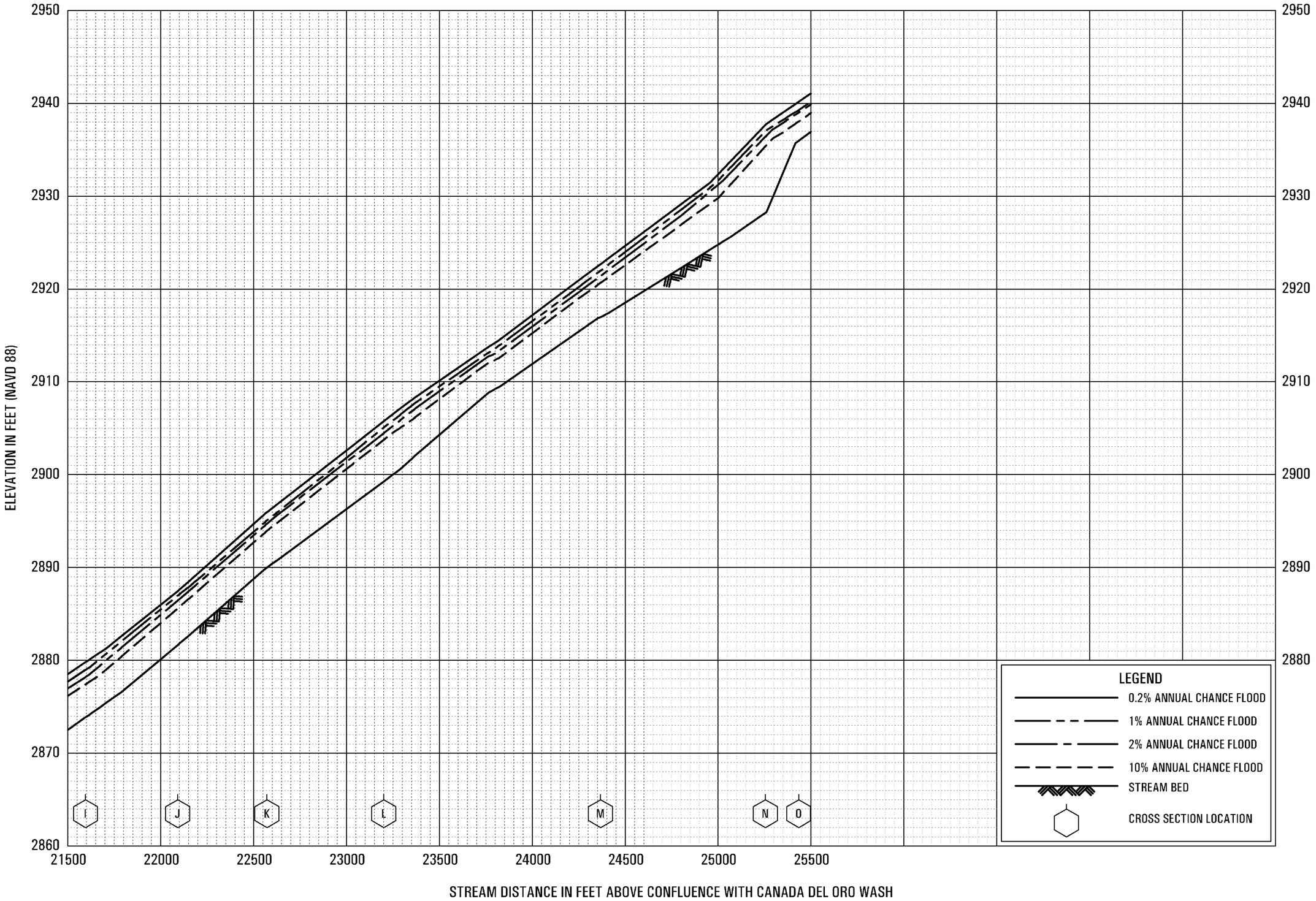

FLOOD PROFILES

BIG WASH

FEDERAL EMERGENCY MANAGEMENT AGENCY

PIMA COUNTY, AZ

AND INCORPORATED AREAS

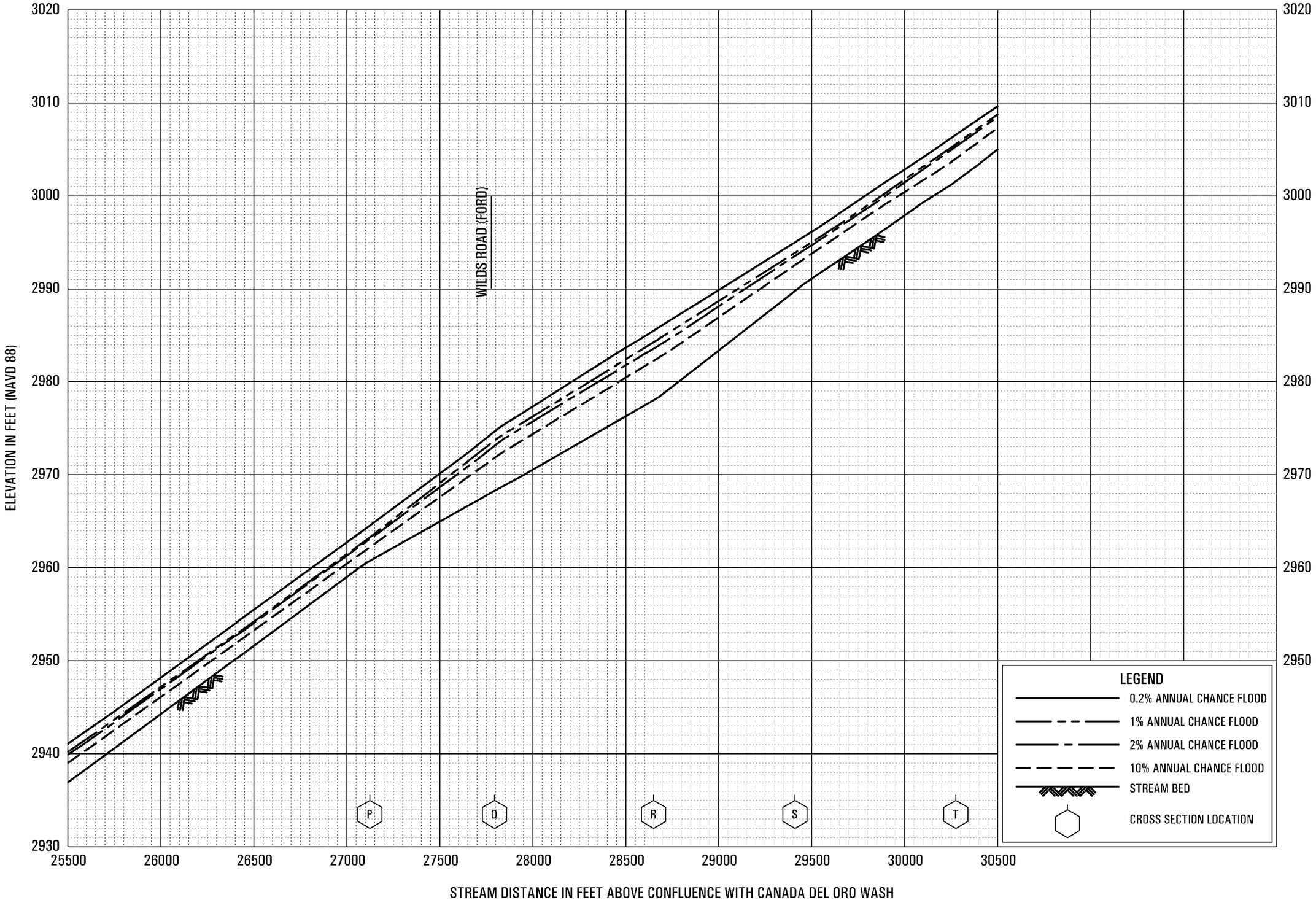

FLOOD PROFILES

BIG WASH

FEDERAL EMERGENCY MANAGEMENT AGENCY

PIMA COUNTY, AZ

AND INCORPORATED AREAS

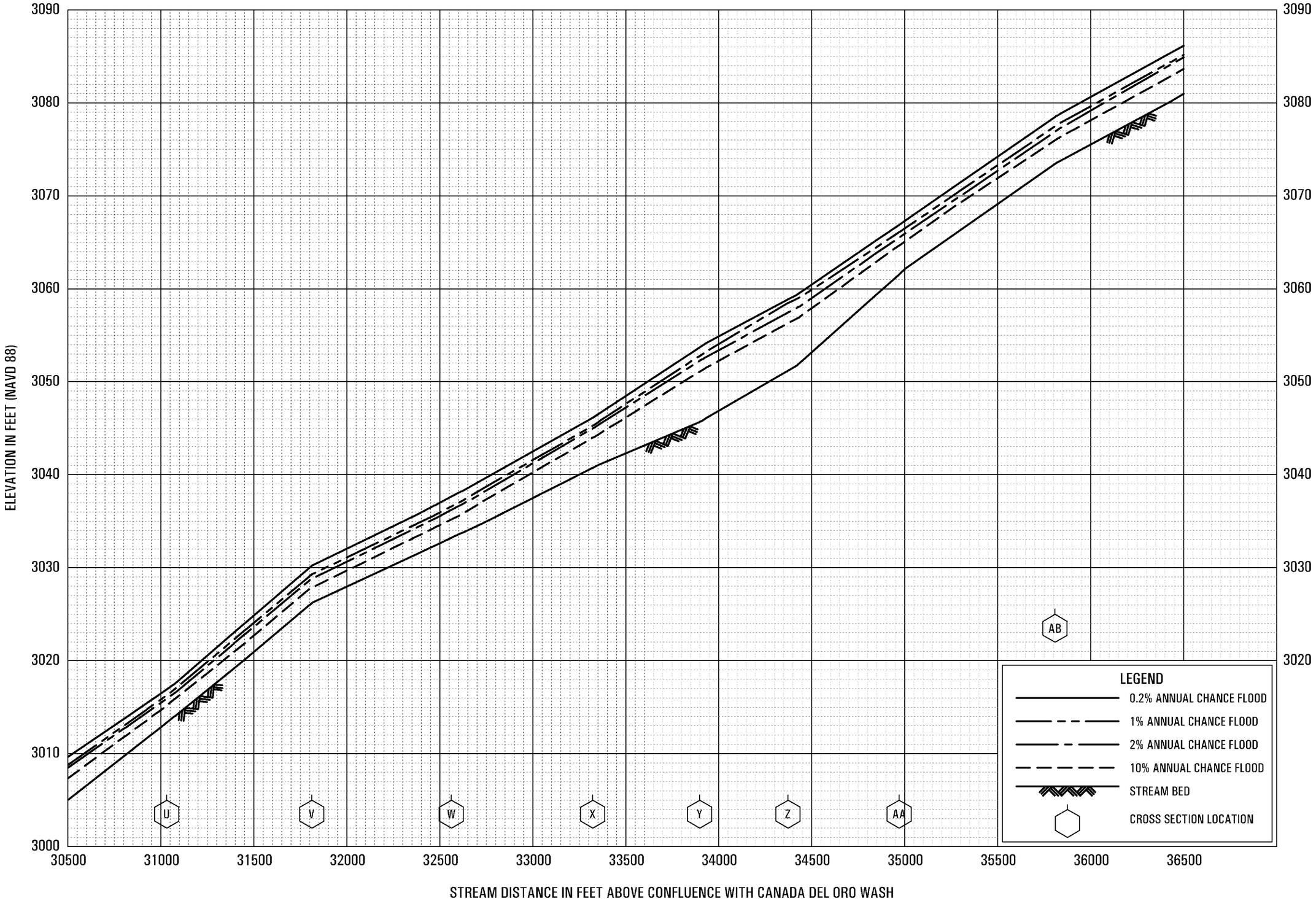

FLOOD PROFILES

BIG WASH

FEDERAL EMERGENCY MANAGEMENT AGENCY

PIMA COUNTY, AZ

AND INCORPORATED AREAS

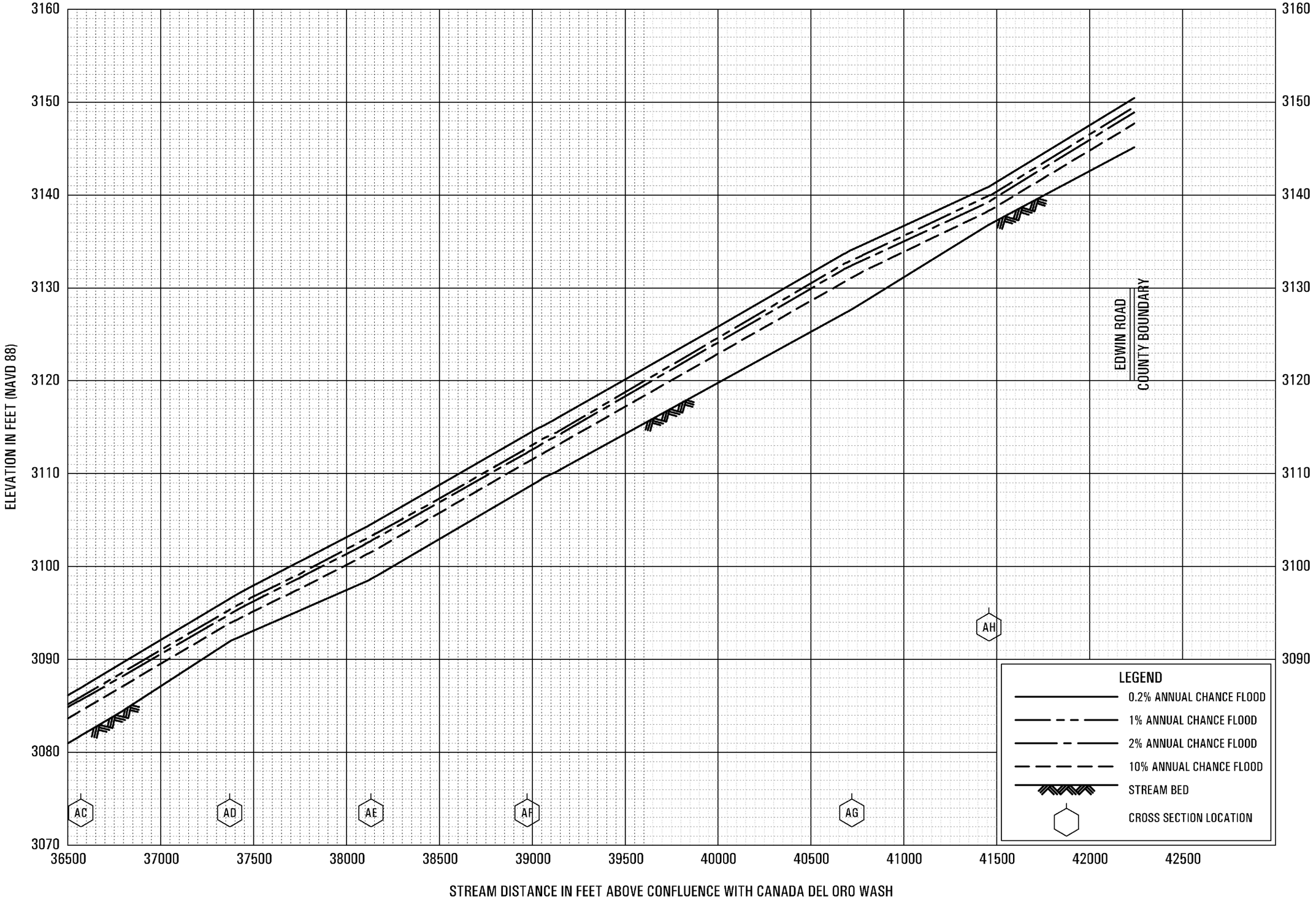

FLOOD PROFILES

BIG WASH

FEDERAL EMERGENCY MANAGEMENT AGENCY

PIMA COUNTY, AZ

AND INCORPORATED AREAS

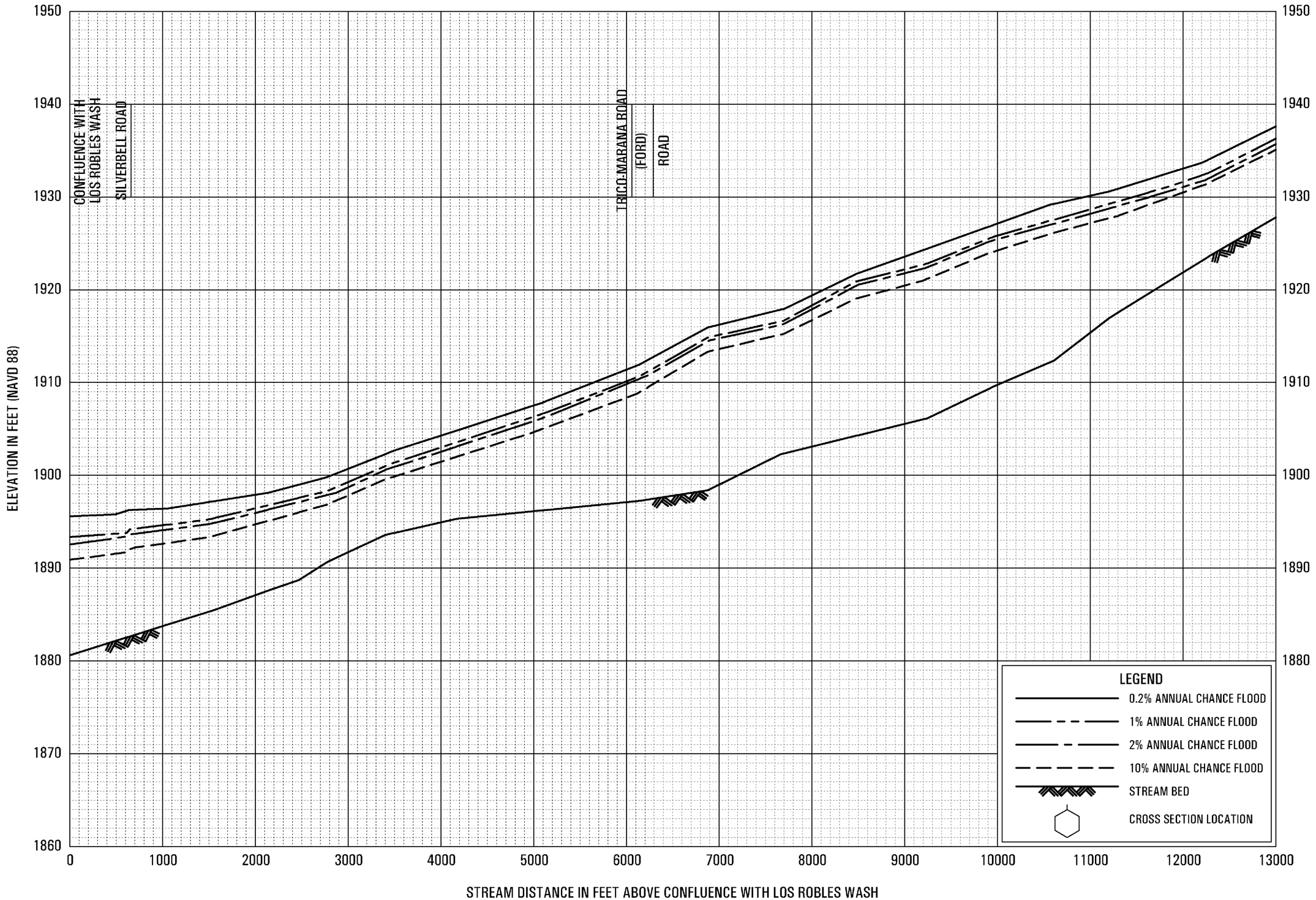

FLOOD PROFILES

BLANCO WASH

FEDERAL EMERGENCY MANAGEMENT AGENCY

PIMA COUNTY, AZ

AND INCORPORATED AREAS

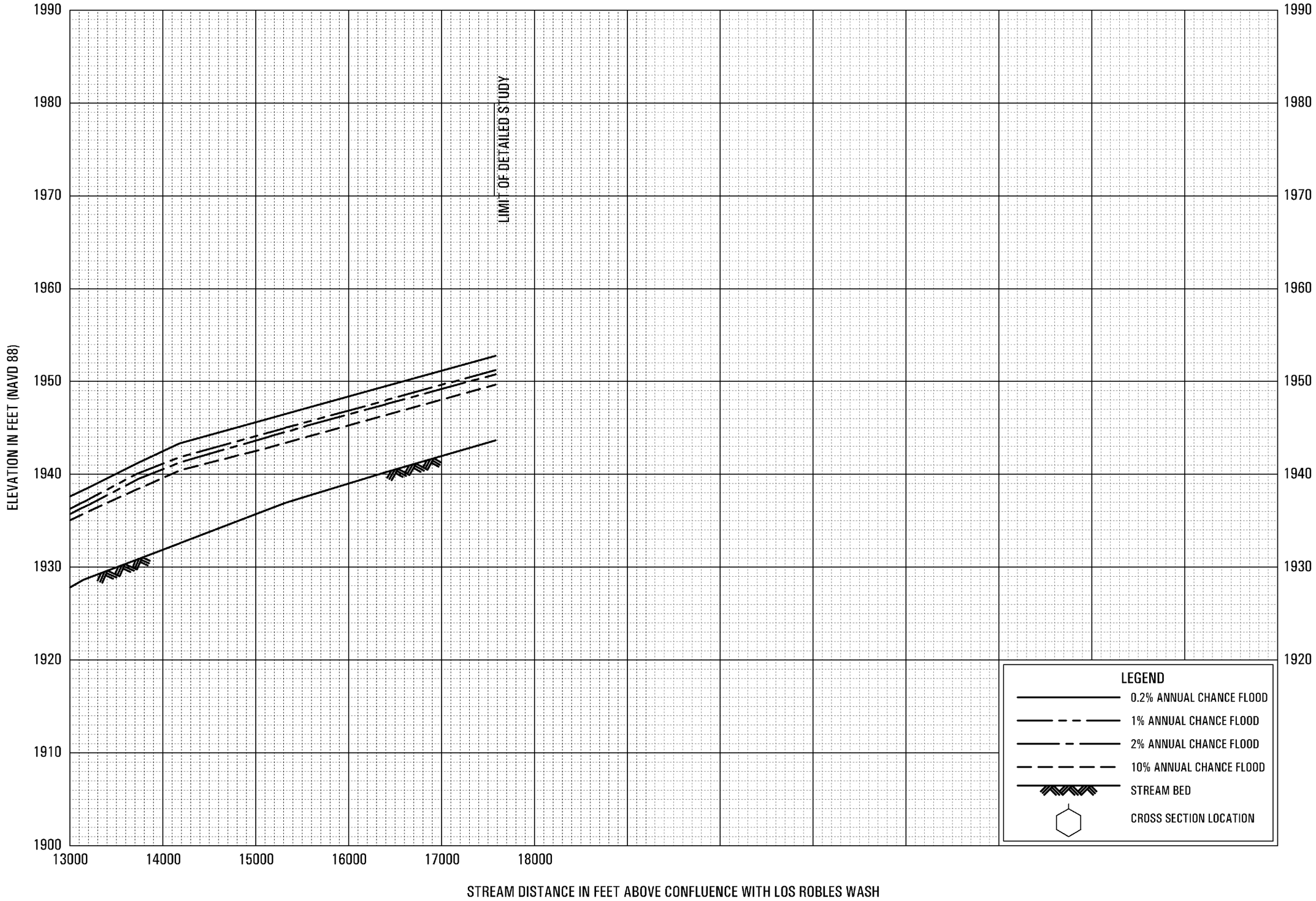

FLOOD PROFILES

BLANCO WASH

FEDERAL EMERGENCY MANAGEMENT AGENCY

PIMA COUNTY, AZ

AND INCORPORATED AREAS

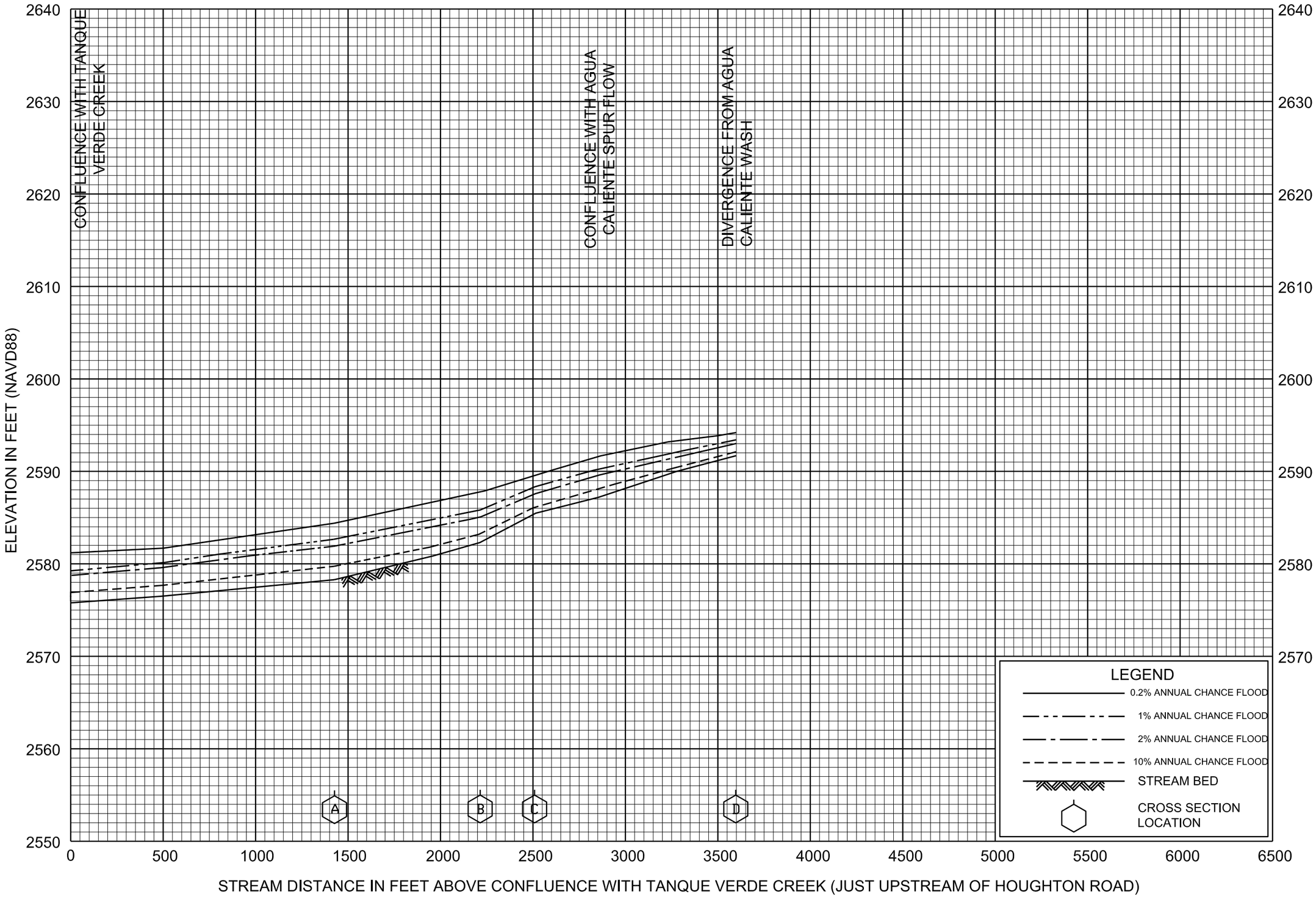

FLOOD PROFILES

AGUA CALIENTE SPLIT FLOW

FEDERAL EMERGENCY MANAGEMENT AGENCY

PIMA COUNTY, AZ

AND INCORPORATED AREAS

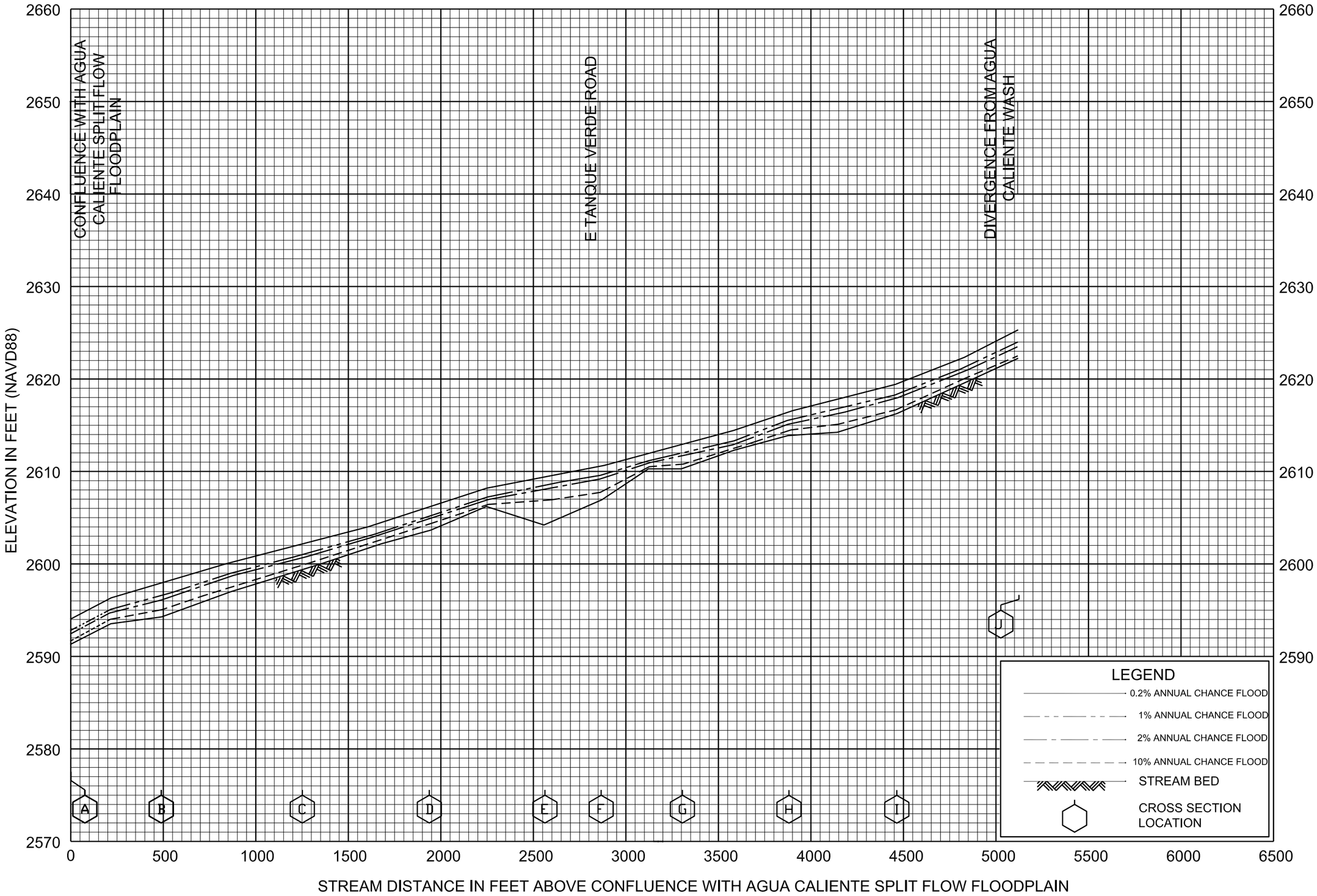

FLOOD PROFILES

AGUA CALIENTE SPUR FLOW

FEDERAL EMERGENCY MANAGEMENT AGENCY

PIMA COUNTY, AZ

AND INCORPORATED AREAS

30P(a)

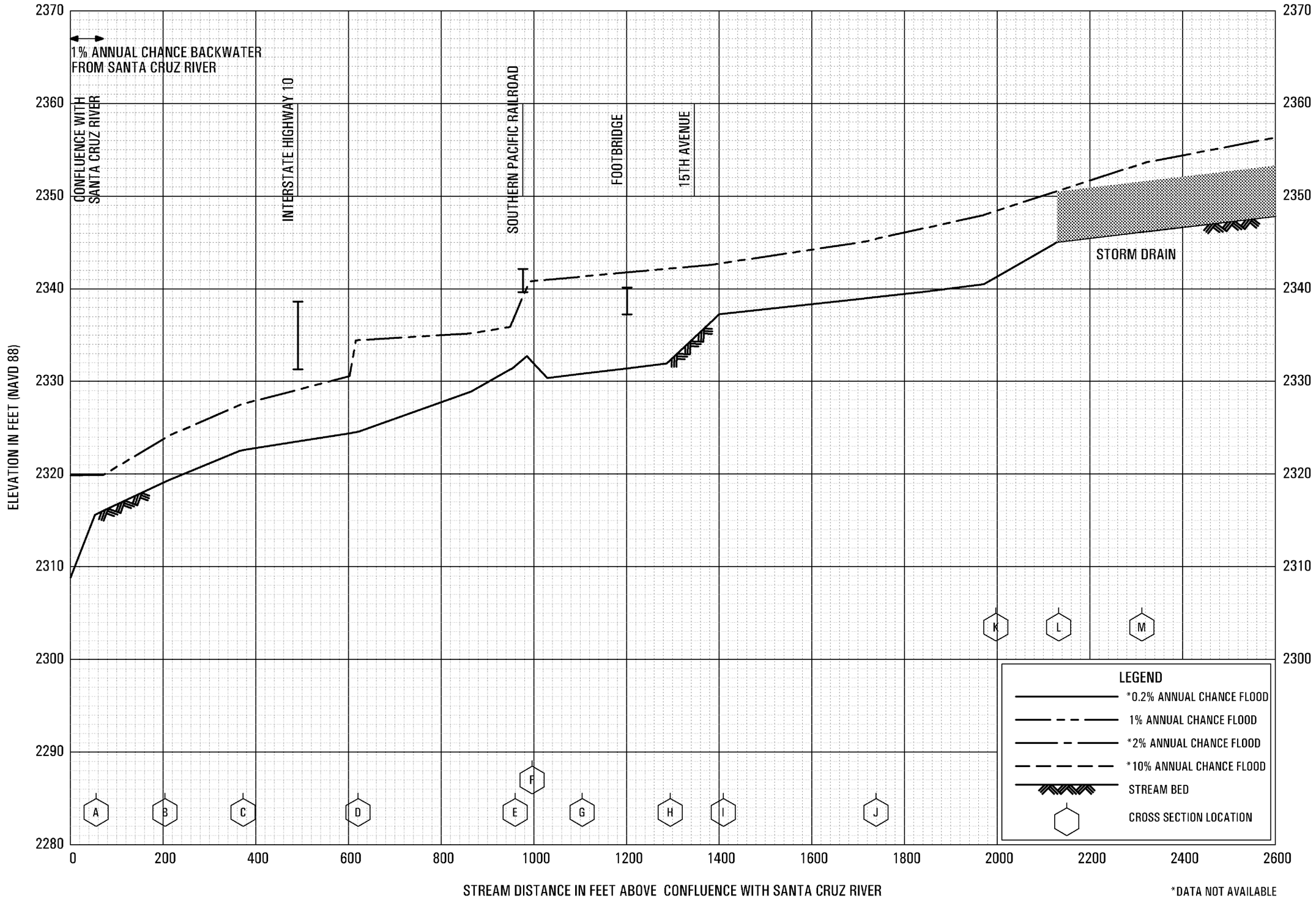

FLOOD PROFILES

BRONX WASH

FEDERAL EMERGENCY MANAGEMENT AGENCY

PIMA COUNTY, AZ

AND INCORPORATED AREAS

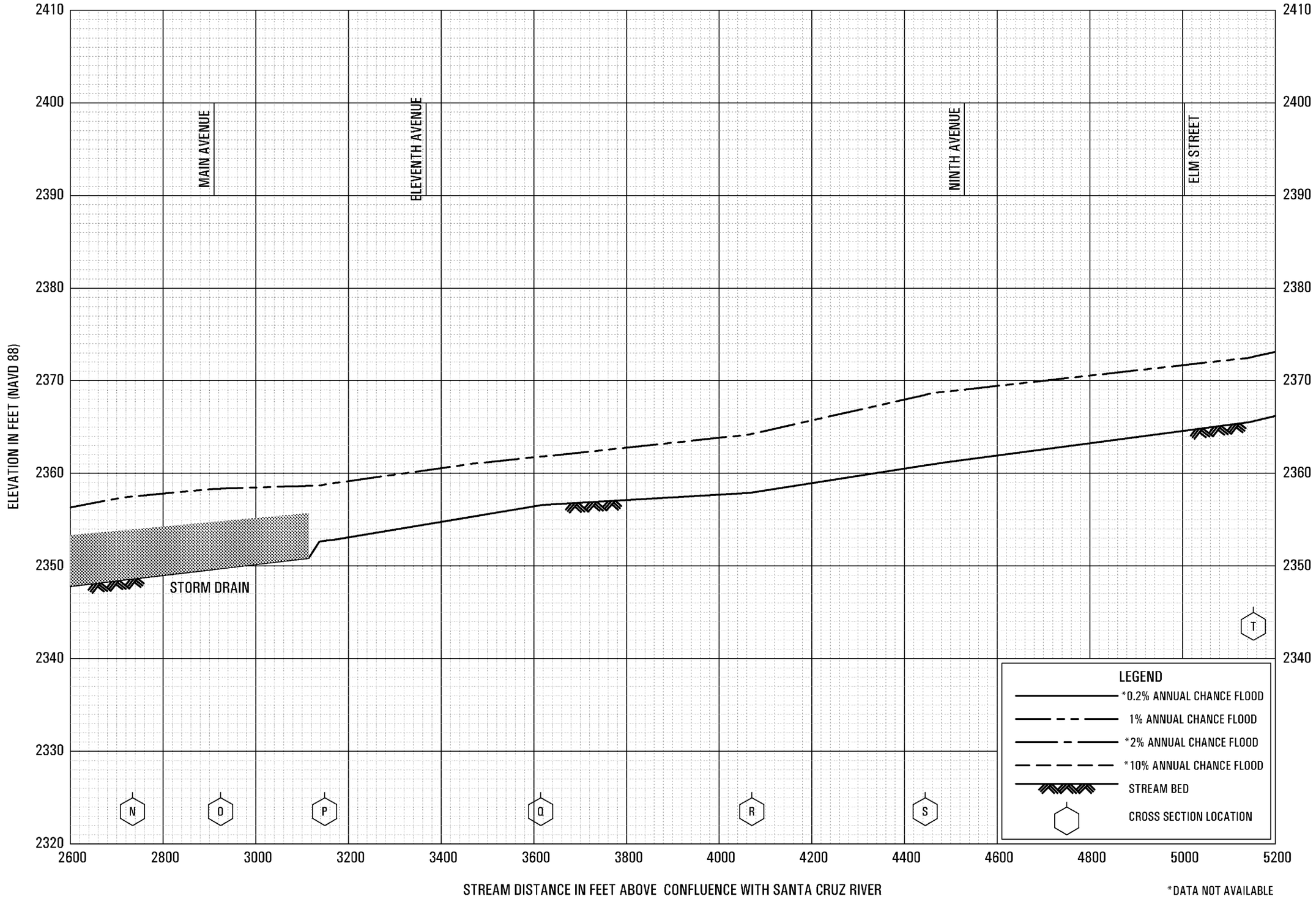

FLOOD PROFILES

BRONX WASH

FEDERAL EMERGENCY MANAGEMENT AGENCY

PIMA COUNTY, AZ

AND INCORPORATED AREAS

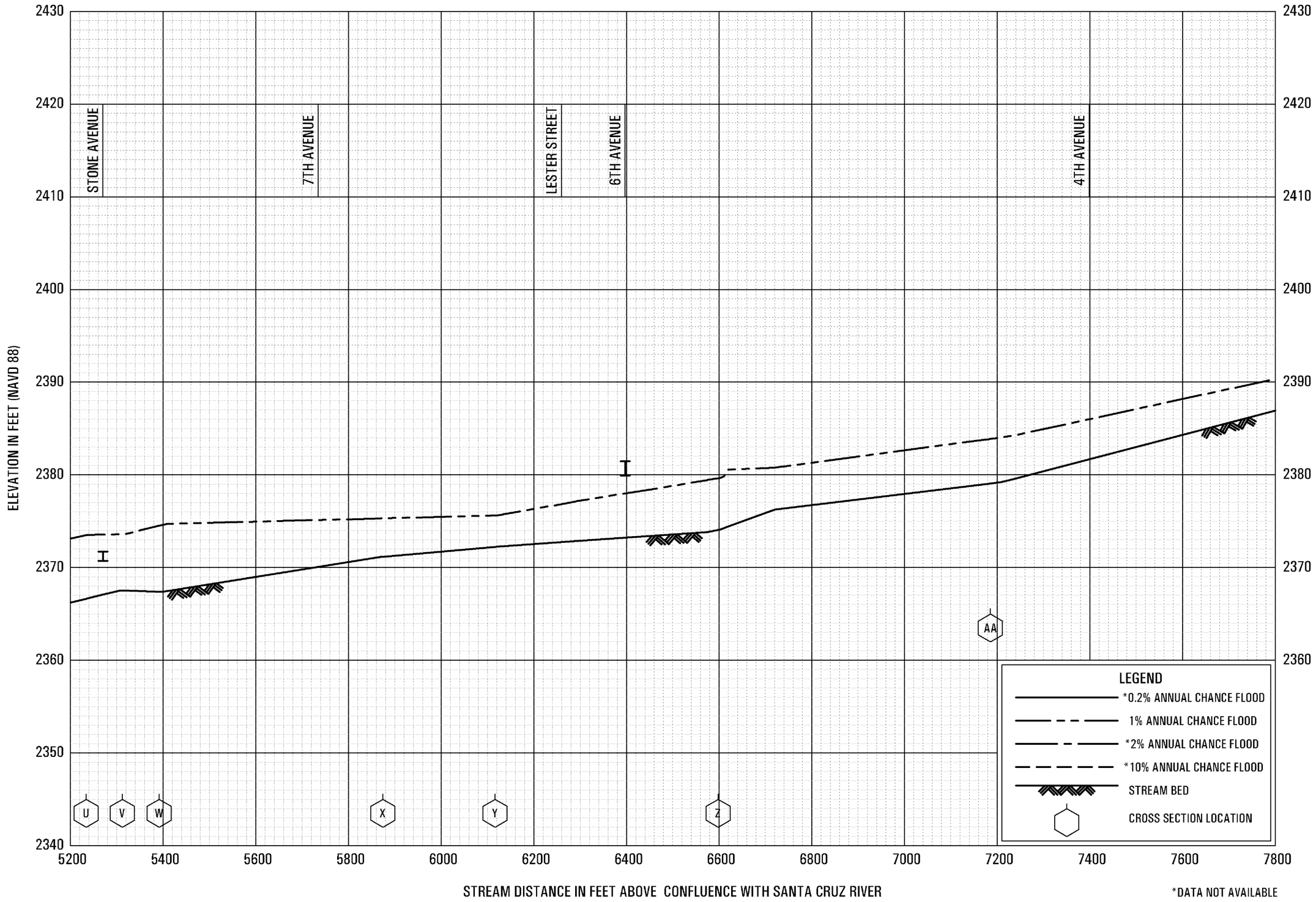

FLOOD PROFILES

BRONX WASH

FEDERAL EMERGENCY MANAGEMENT AGENCY

PIMA COUNTY, AZ

AND INCORPORATED AREAS

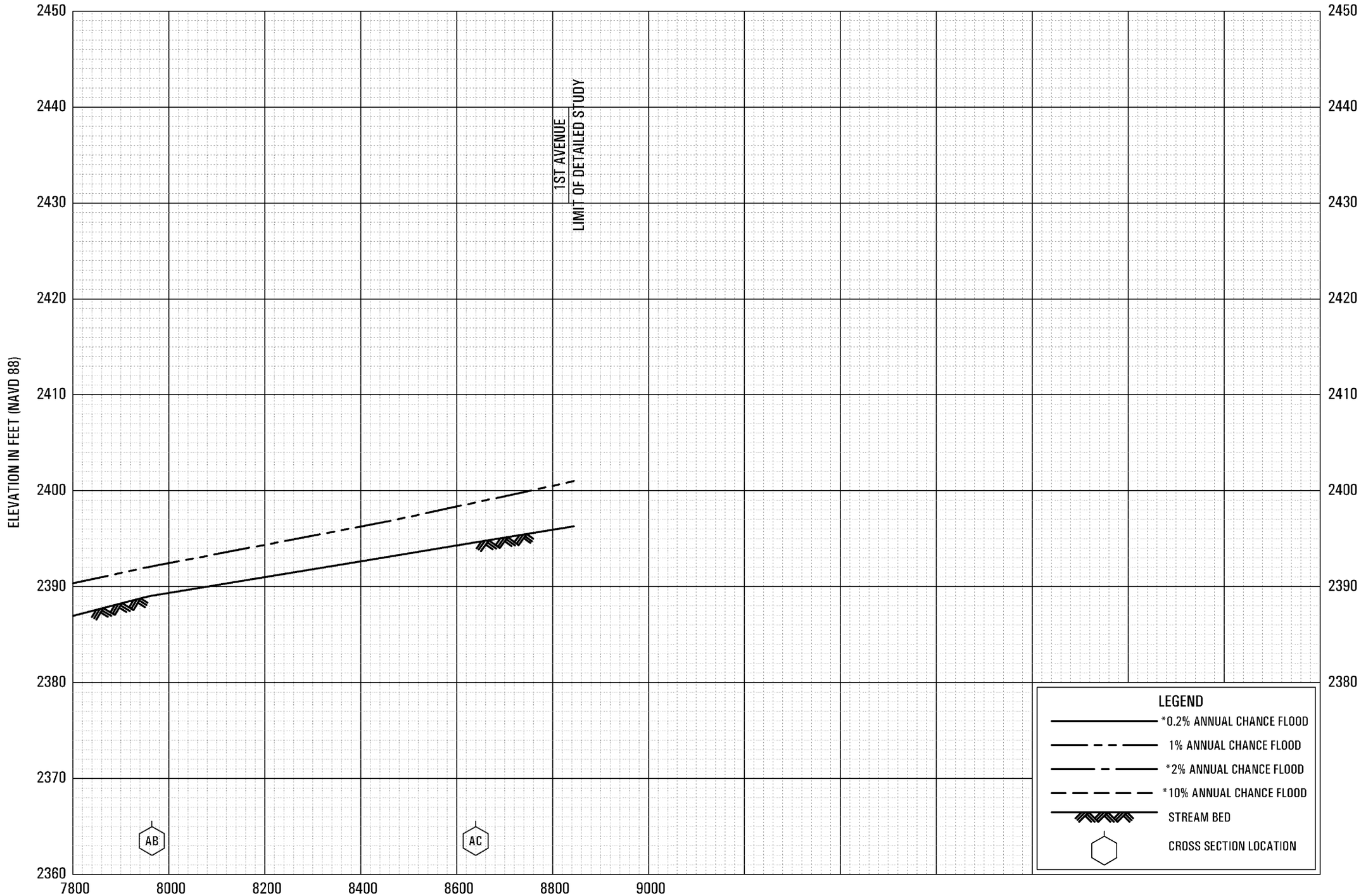

*DATA NOT AVAILABLE

FLOOD PROFILES

BRONX WASH

FEDERAL EMERGENCY MANAGEMENT AGENCY

PIMA COUNTY, AZ

AND INCORPORATED AREAS

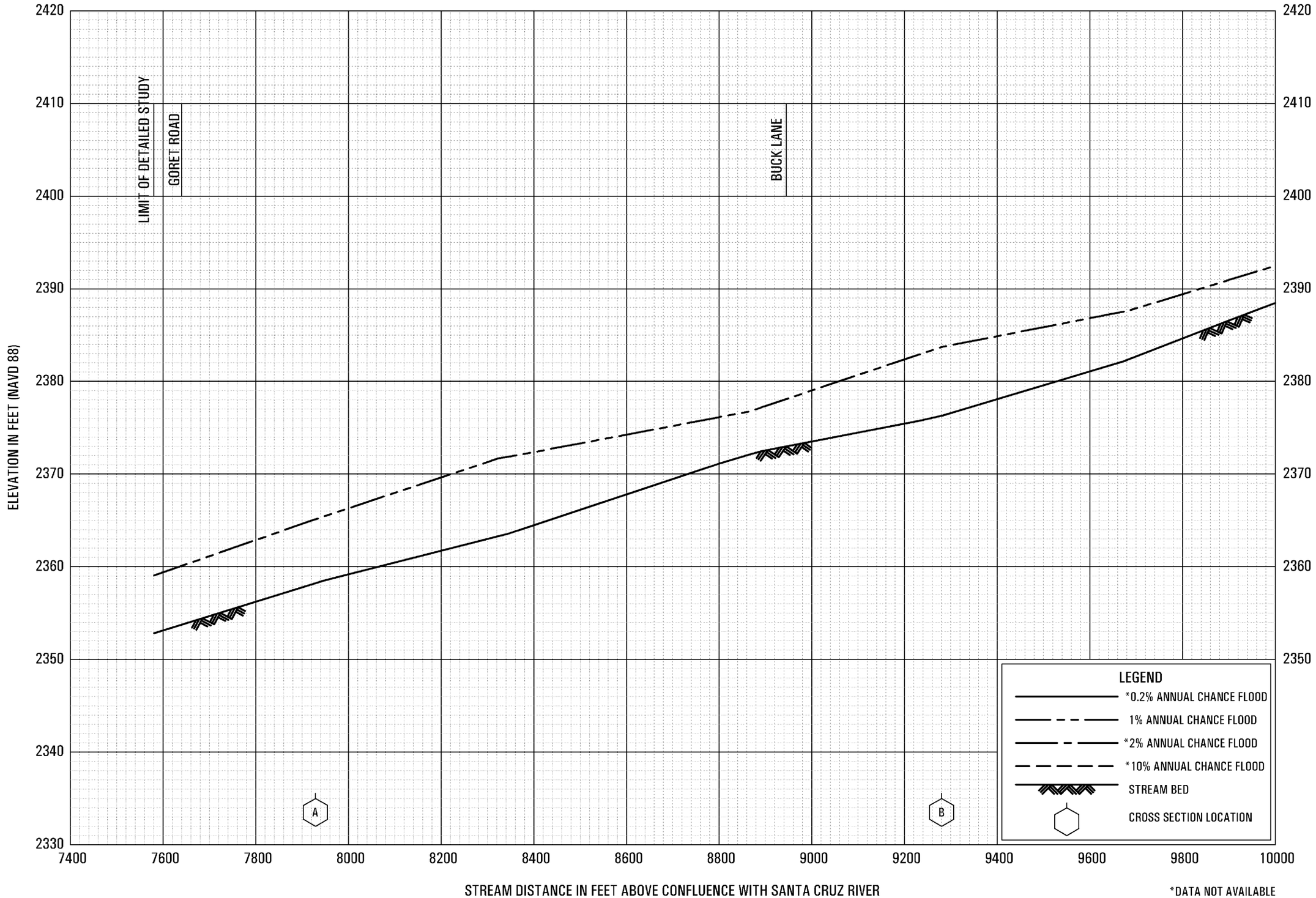

*DATA NOT AVAILABLE

FLOOD PROFILES

CAMINO DE OESTE WASH

FEDERAL EMERGENCY MANAGEMENT AGENCY

PIMA COUNTY, AZ

AND INCORPORATED AREAS

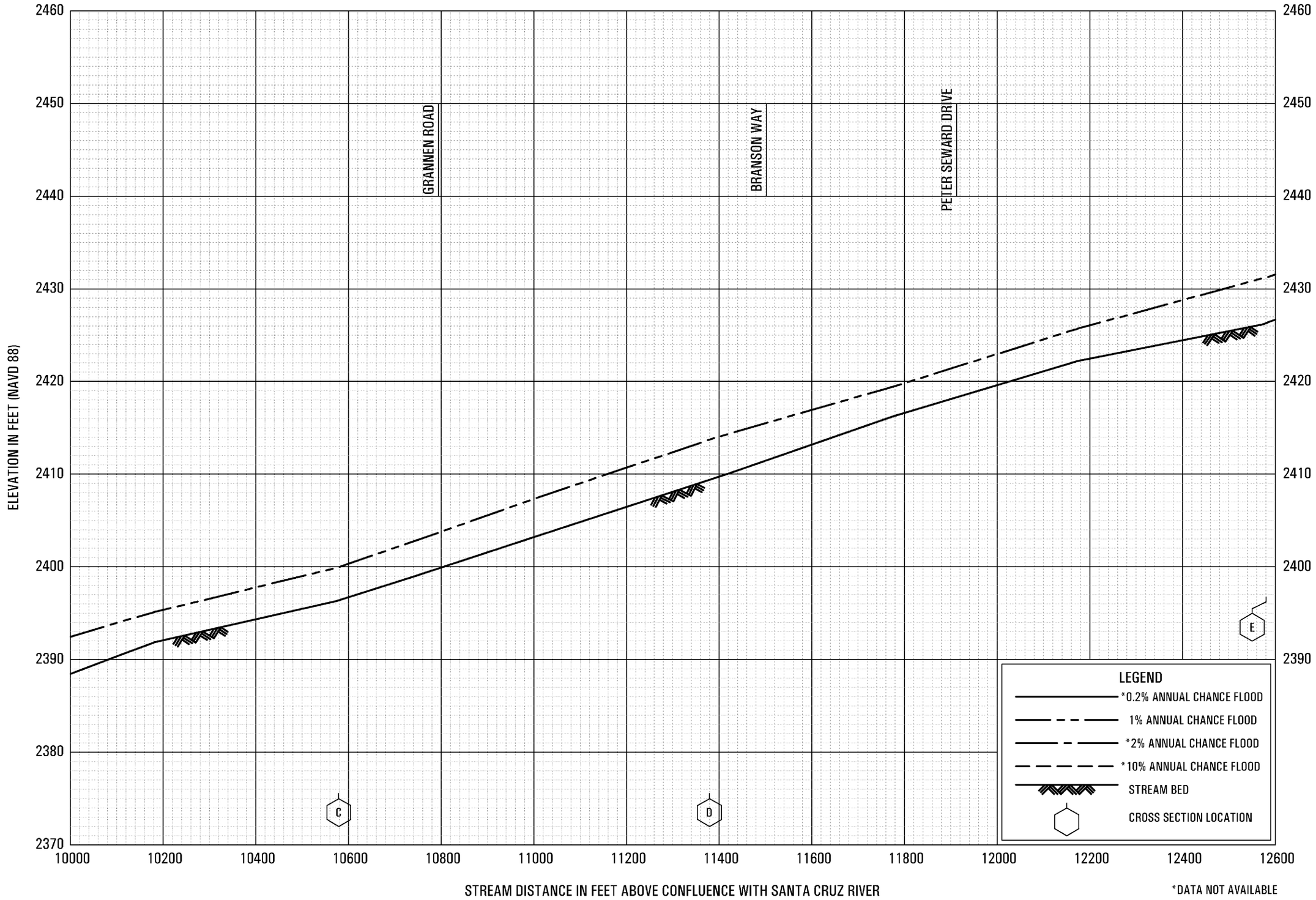

FLOOD PROFILES

CAMINO DE OESTE WASH

FEDERAL EMERGENCY MANAGEMENT AGENCY

PIMA COUNTY, AZ

AND INCORPORATED AREAS

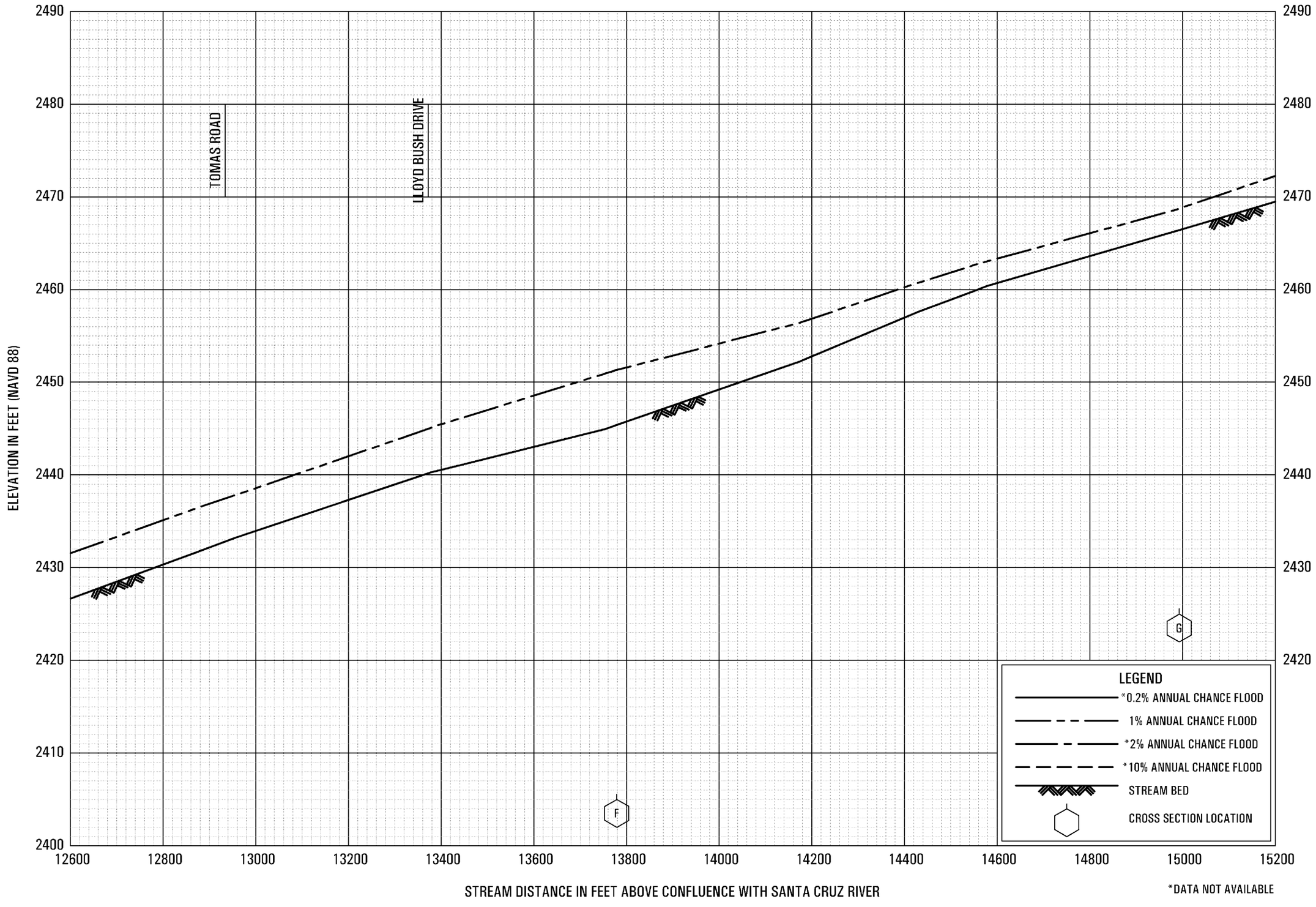

FLOOD PROFILES

CAMINO DE OESTE WASH

FEDERAL EMERGENCY MANAGEMENT AGENCY

PIMA COUNTY, AZ

AND INCORPORATED AREAS

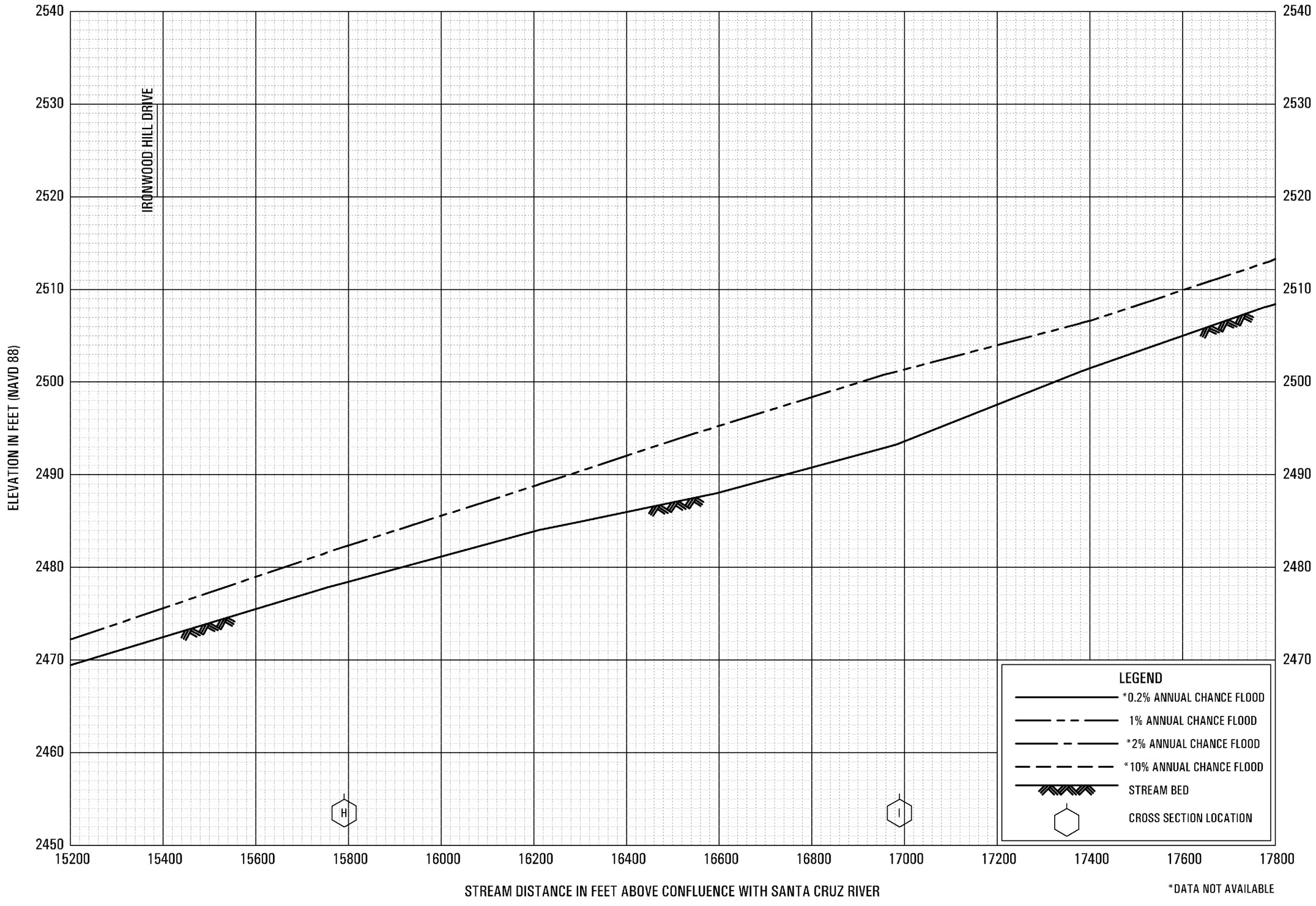

FLOOD PROFILES

CAMINO DE OESTE WASH

FEDERAL EMERGENCY MANAGEMENT AGENCY

PIMA COUNTY, AZ

AND INCORPORATED AREAS

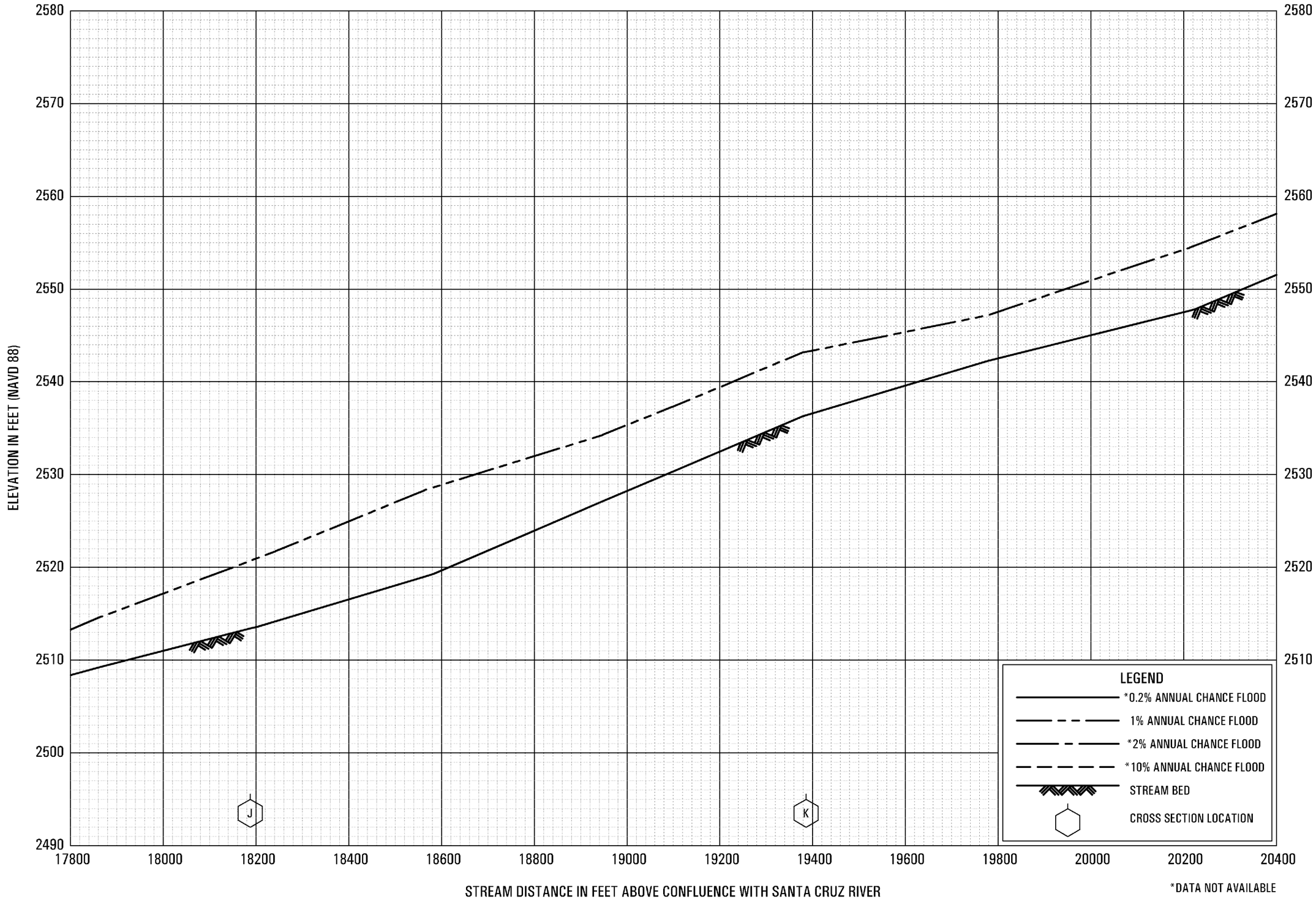

FLOOD PROFILES

CAMINO DE OESTE WASH

FEDERAL EMERGENCY MANAGEMENT AGENCY

PIMA COUNTY, AZ

AND INCORPORATED AREAS

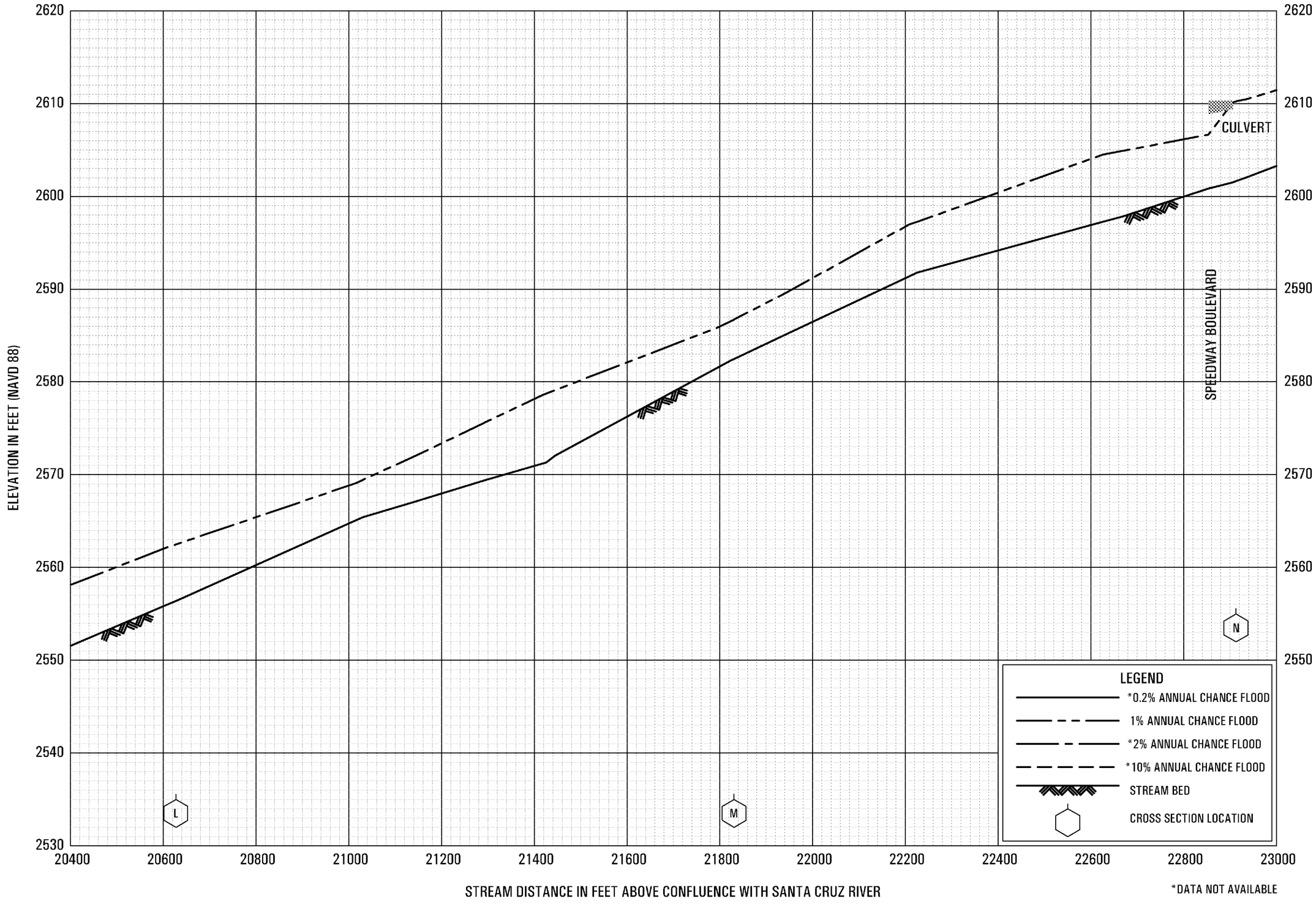

FLOOD PROFILES

CAMINO DE OESTE WASH

FEDERAL EMERGENCY MANAGEMENT AGENCY

PIMA COUNTY, AZ

AND INCORPORATED AREAS

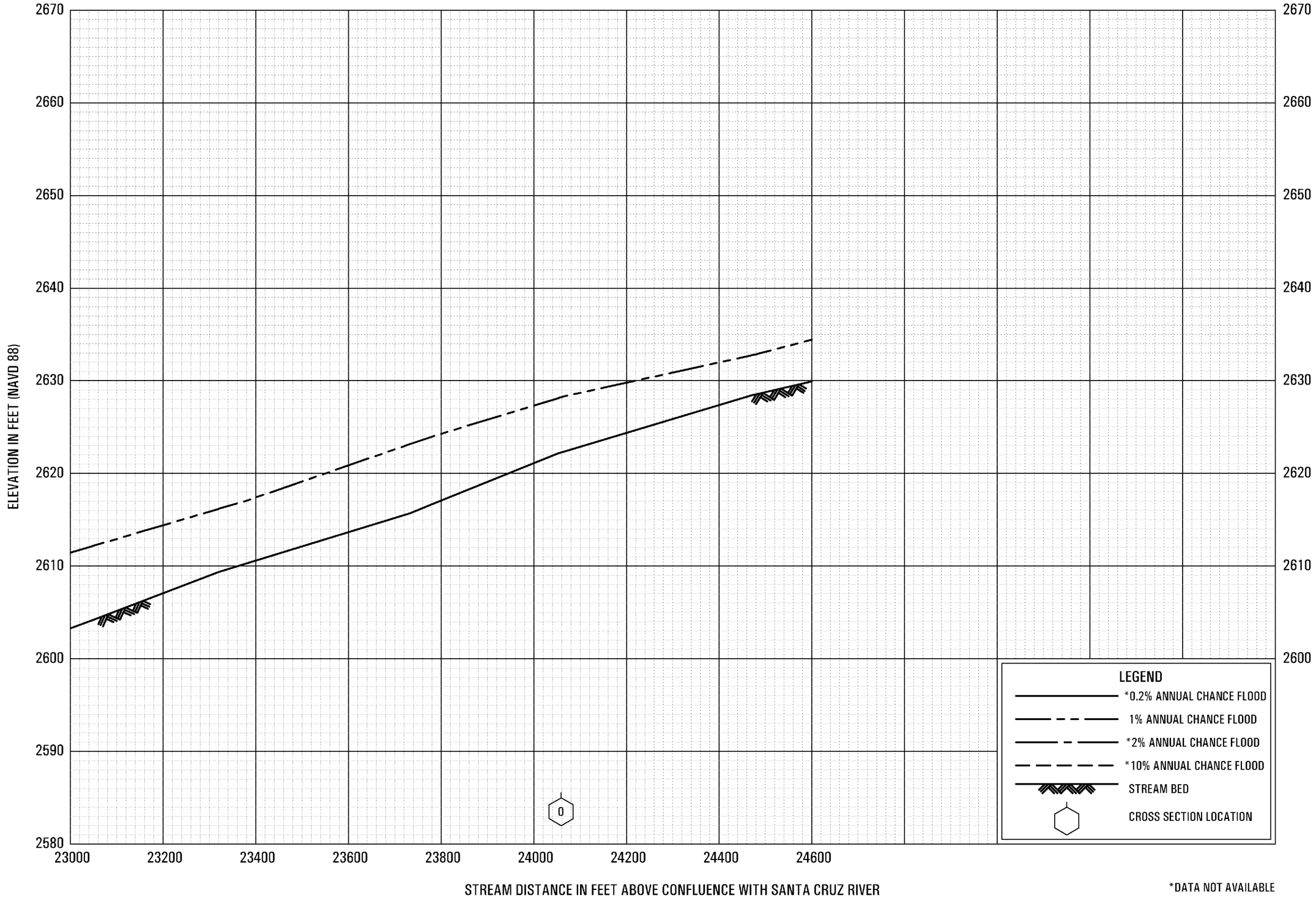

FLOOD PROFILES

CAMINO DE OESTE WASH

FEDERAL EMERGENCY MANAGEMENT AGENCY

PIMA COUNTY, AZ

AND INCORPORATED AREAS

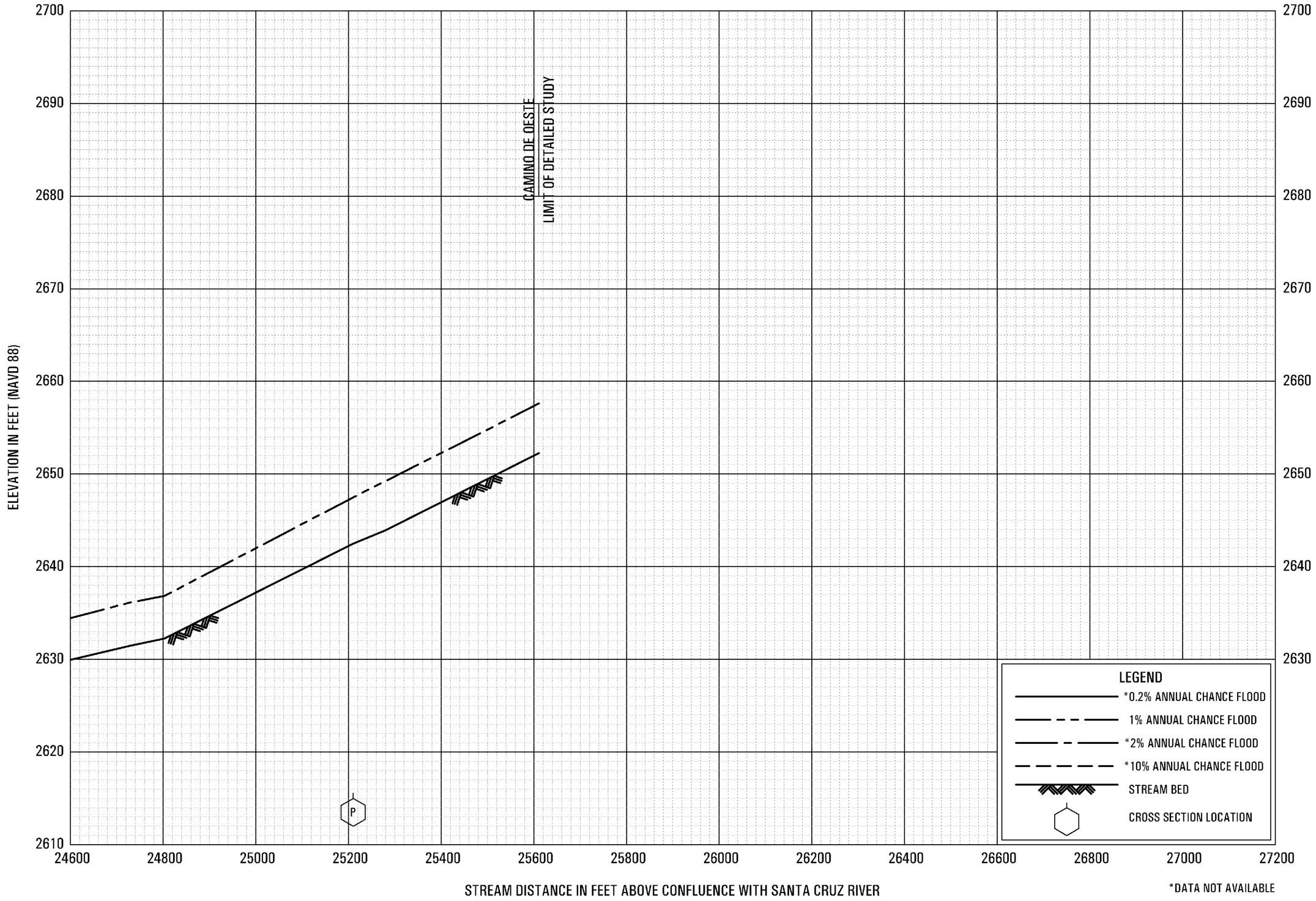

FLOOD PROFILES

CAMINO DE OESTE WASH

FEDERAL EMERGENCY MANAGEMENT AGENCY

PIMA COUNTY, AZ

AND INCORPORATED AREAS

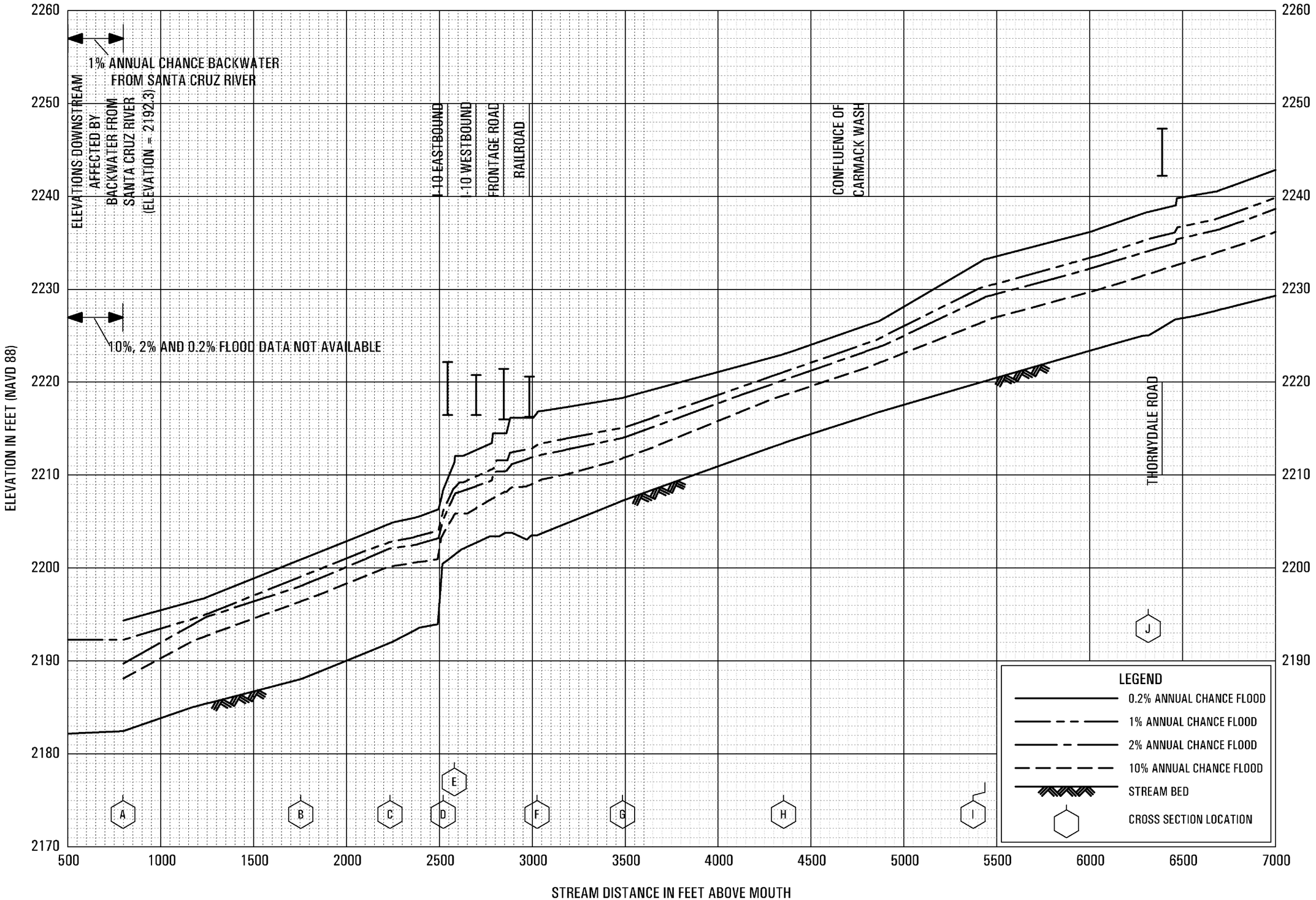

FLOOD PROFILES

CANADA DEL ORO WASH

FEDERAL EMERGENCY MANAGEMENT AGENCY

PIMA COUNTY, AZ

AND INCORPORATED AREAS

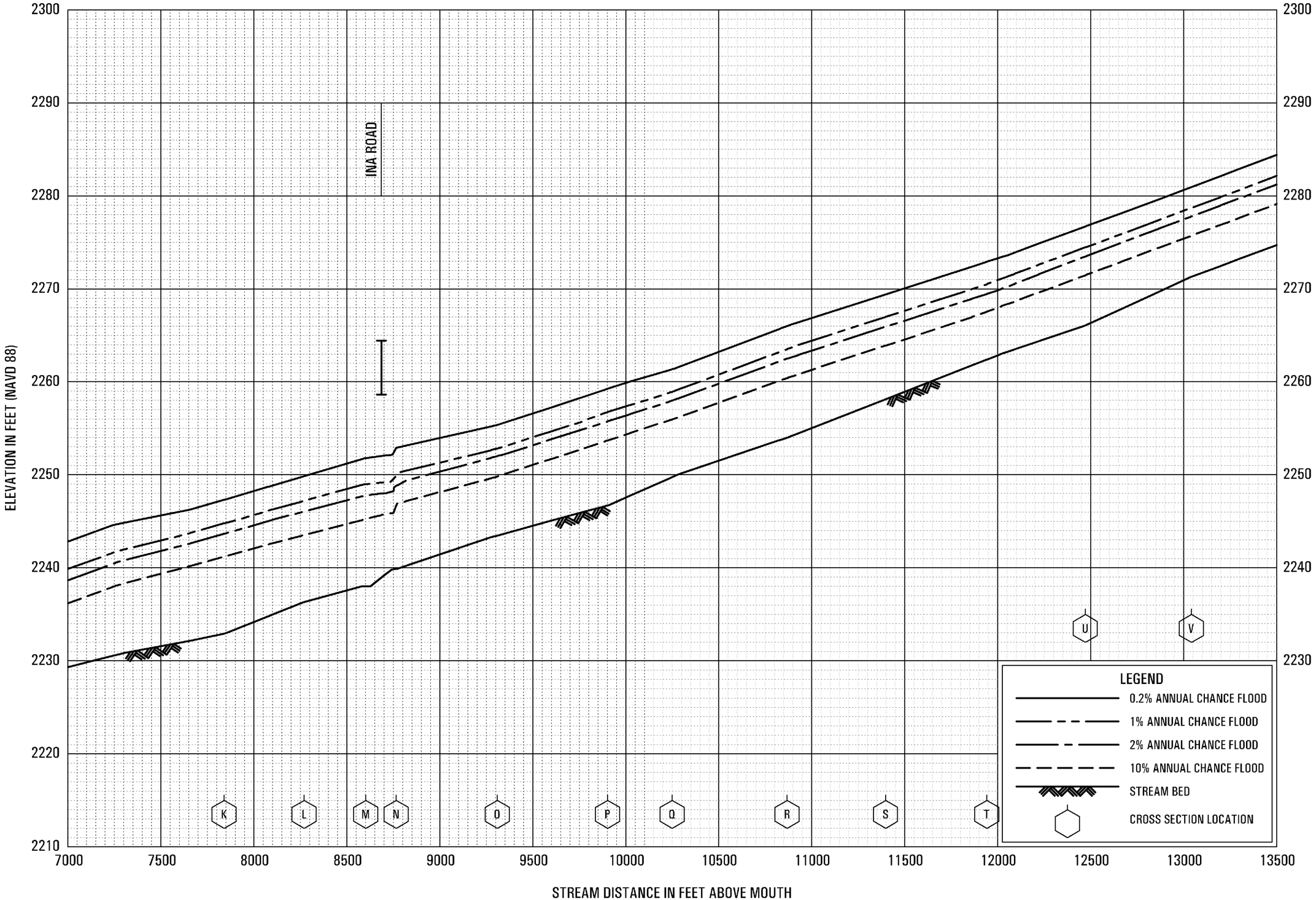

FLOOD PROFILES

CANADA DEL ORO WASH

FEDERAL EMERGENCY MANAGEMENT AGENCY

PIMA COUNTY, AZ

AND INCORPORATED AREAS

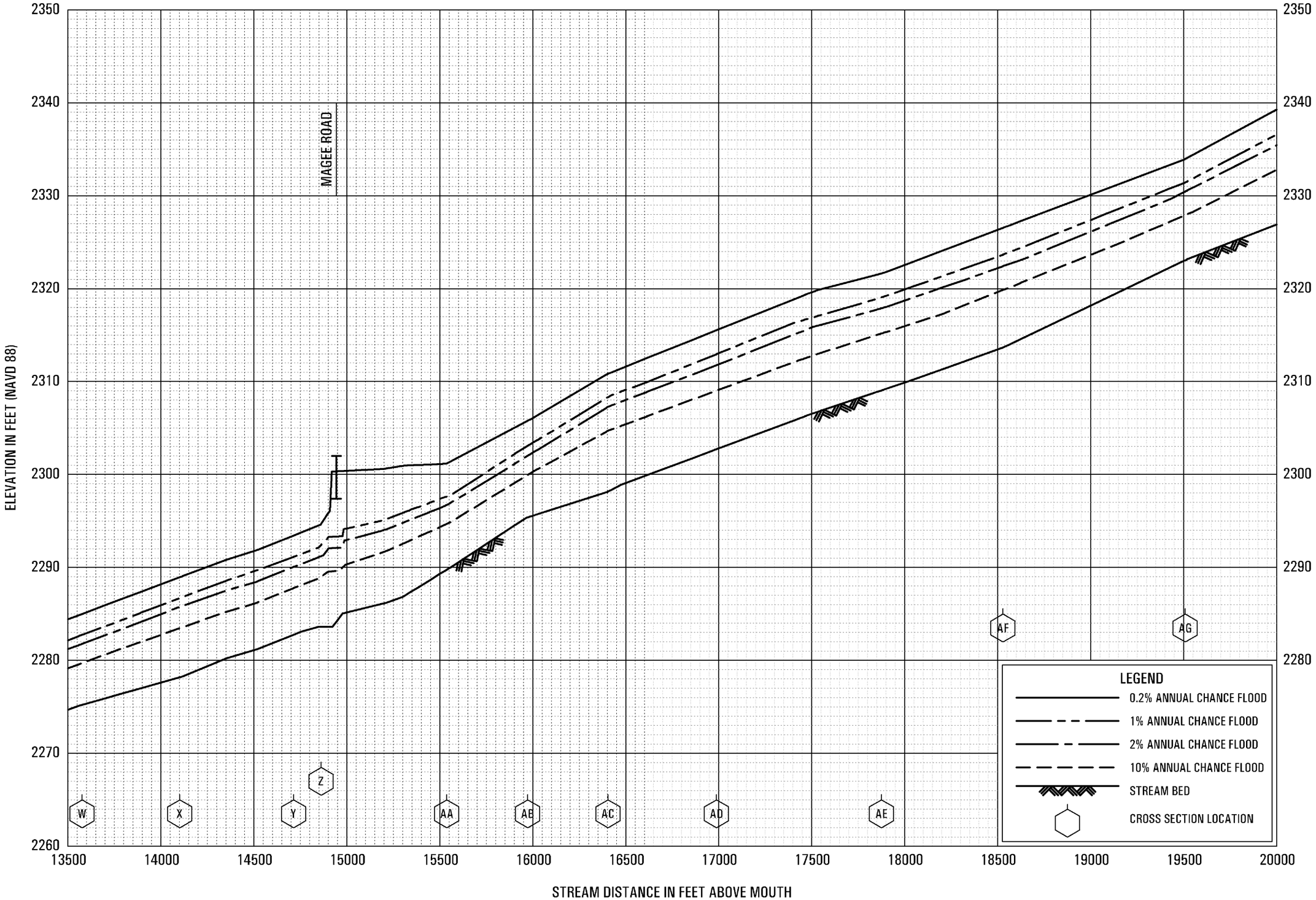

FLOOD PROFILES

CANADA DEL ORO WASH

FEDERAL EMERGENCY MANAGEMENT AGENCY

PIMA COUNTY, AZ

AND INCORPORATED AREAS

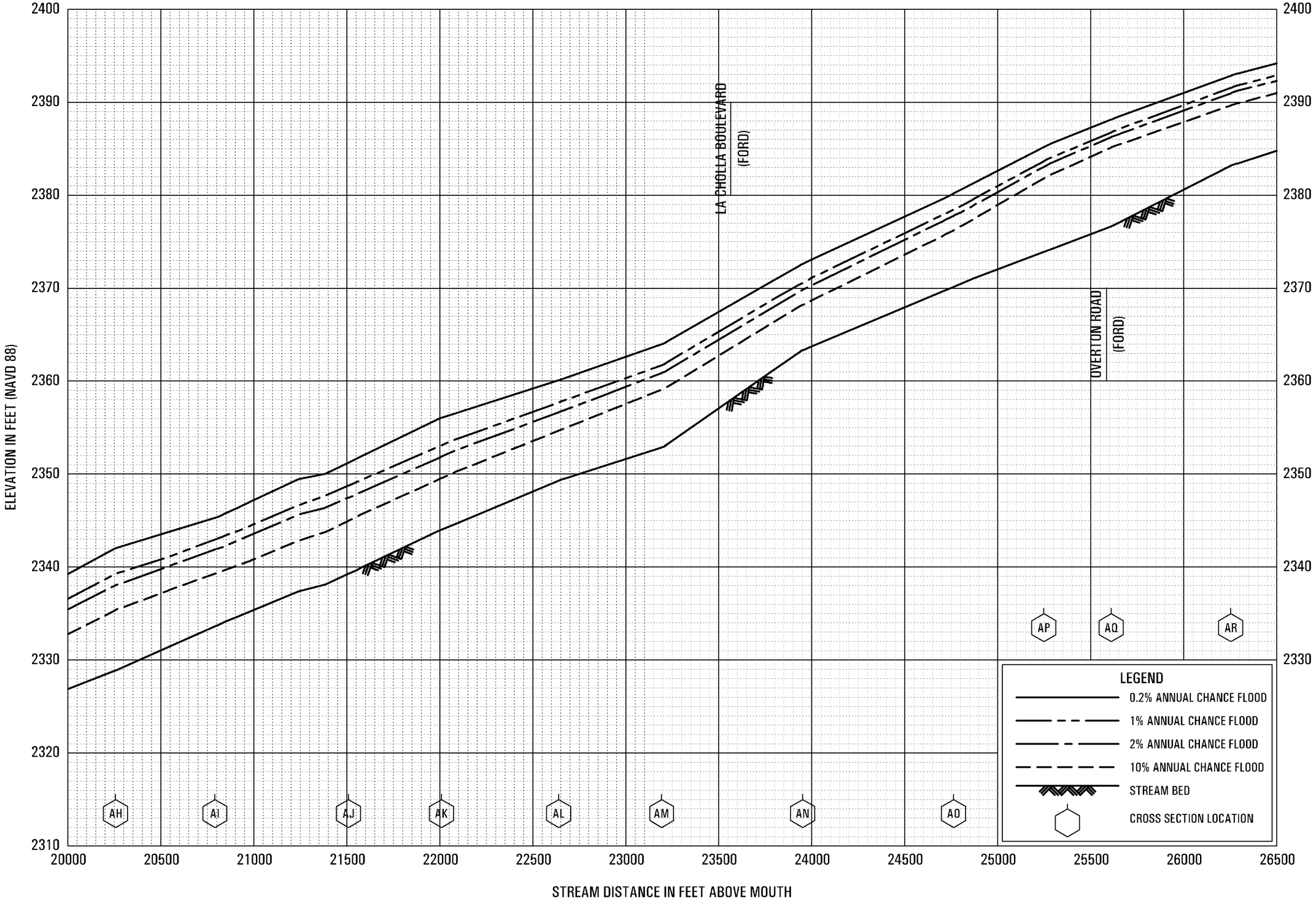

FLOOD PROFILES

CANADA DEL ORO WASH

FEDERAL EMERGENCY MANAGEMENT AGENCY

PIMA COUNTY, AZ

AND INCORPORATED AREAS

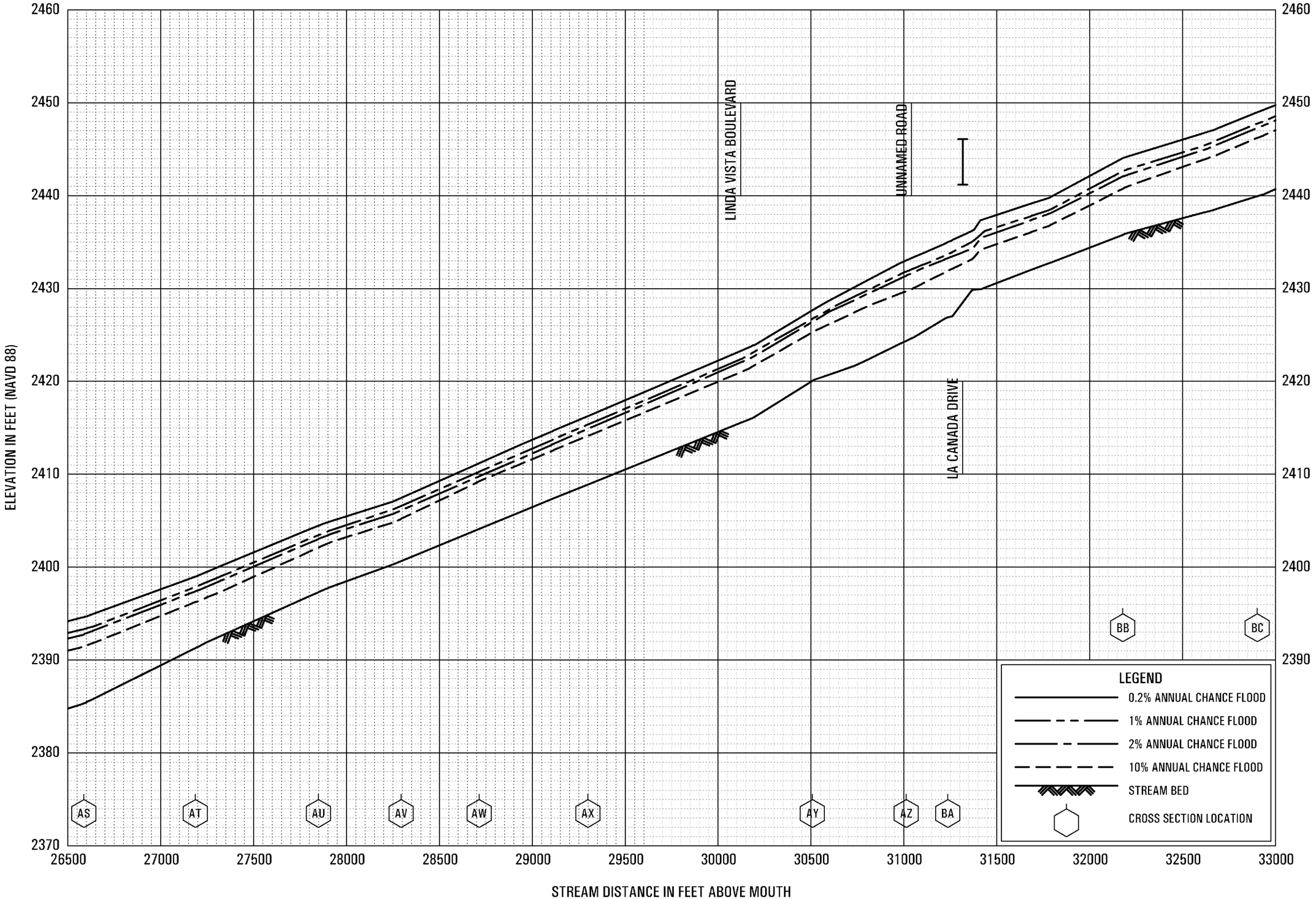

FLOOD PROFILES

CANADA DEL ORO WASH

FEDERAL EMERGENCY MANAGEMENT AGENCY

PIMA COUNTY, AZ

AND INCORPORATED AREAS

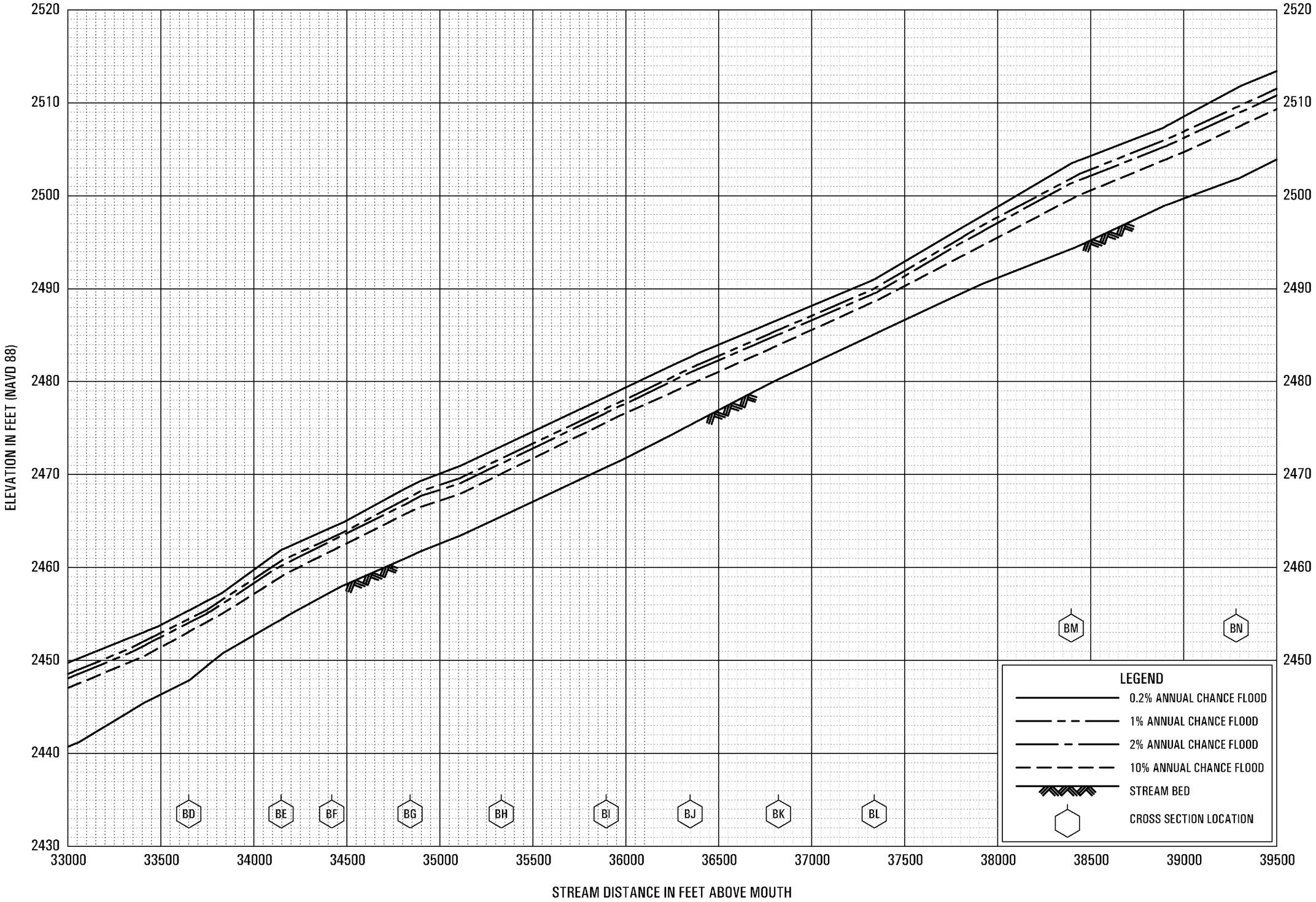

FLOOD PROFILES

CANADA DEL ORO WASH

FEDERAL EMERGENCY MANAGEMENT AGENCY

PIMA COUNTY, AZ

AND INCORPORATED AREAS

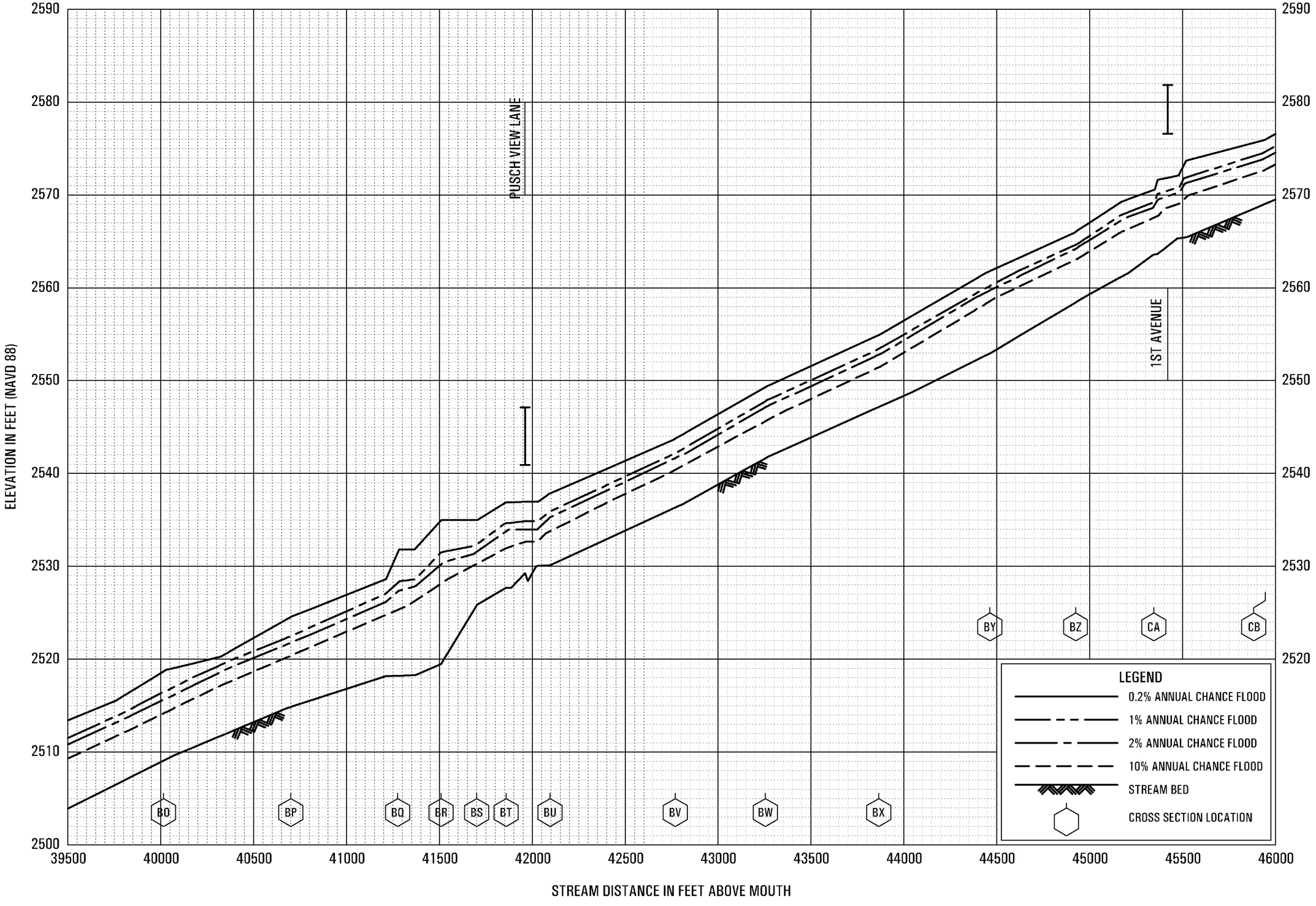

FLOOD PROFILES

CANADA DEL ORO WASH

FEDERAL EMERGENCY MANAGEMENT AGENCY

PIMA COUNTY, AZ

AND INCORPORATED AREAS

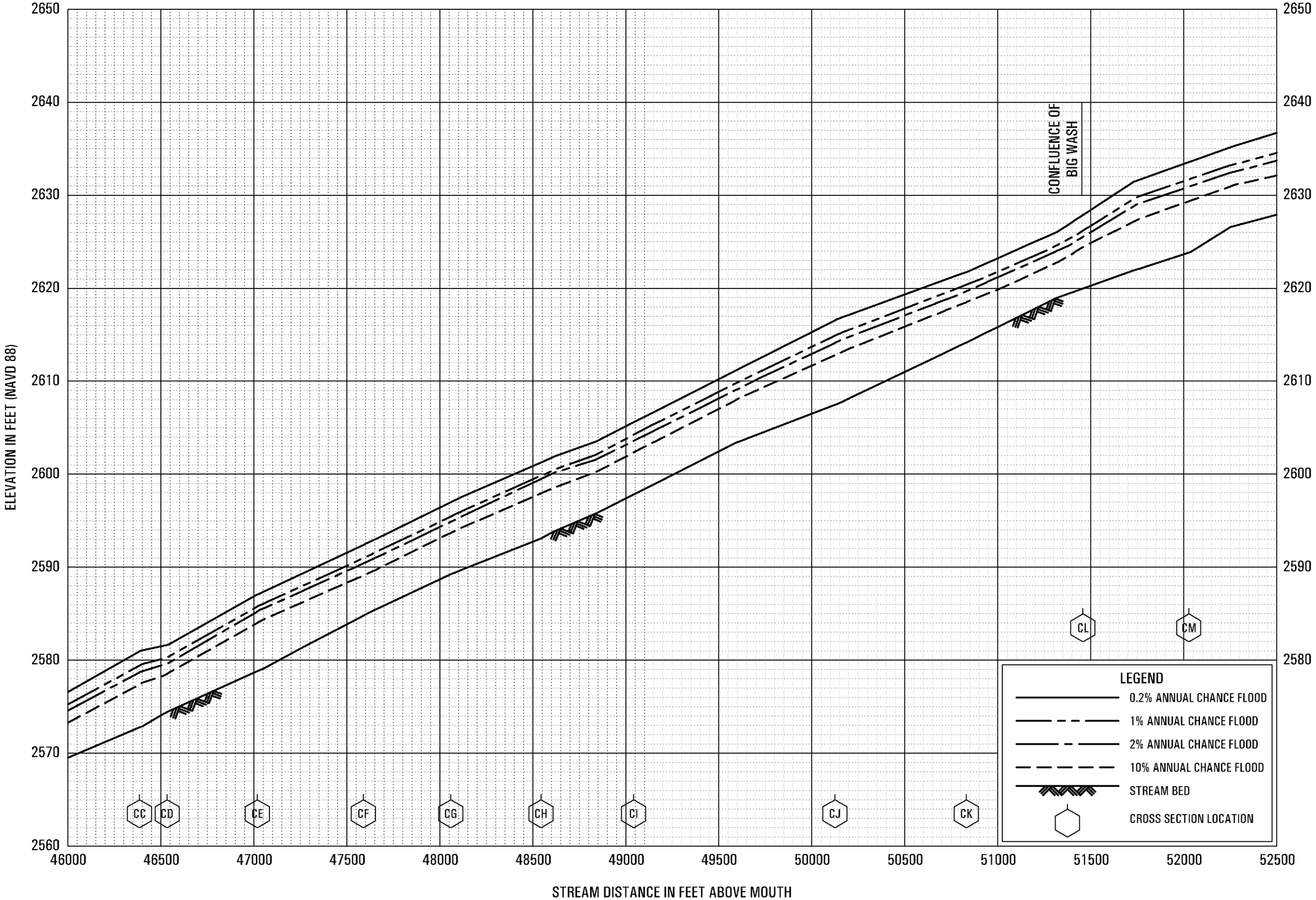

FLOOD PROFILES

CANADA DEL ORO WASH

FEDERAL EMERGENCY MANAGEMENT AGENCY

PIMA COUNTY, AZ

AND INCORPORATED AREAS

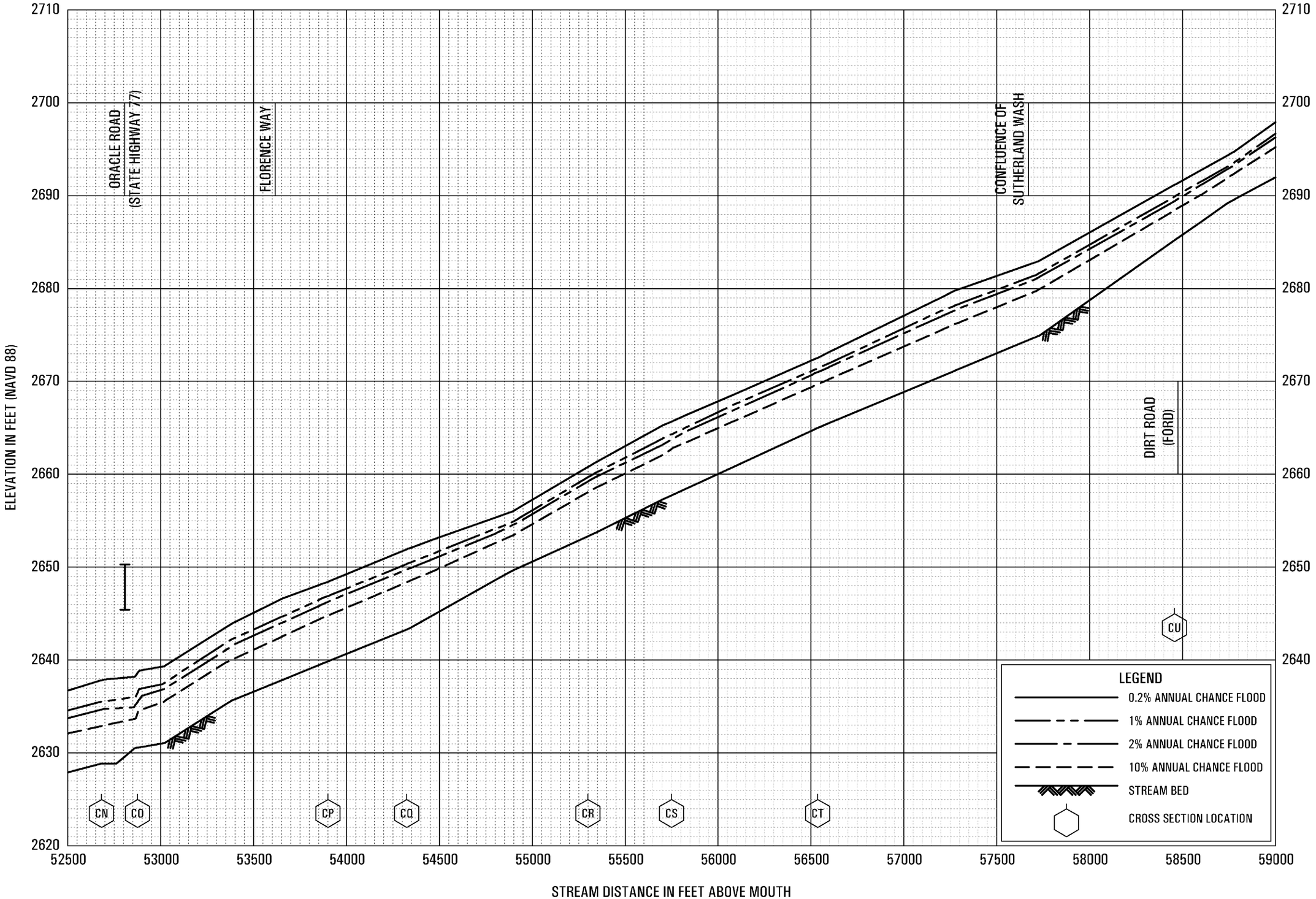

FLOOD PROFILES

CANADA DEL ORO WASH

FEDERAL EMERGENCY MANAGEMENT AGENCY

PIMA COUNTY, AZ

AND INCORPORATED AREAS

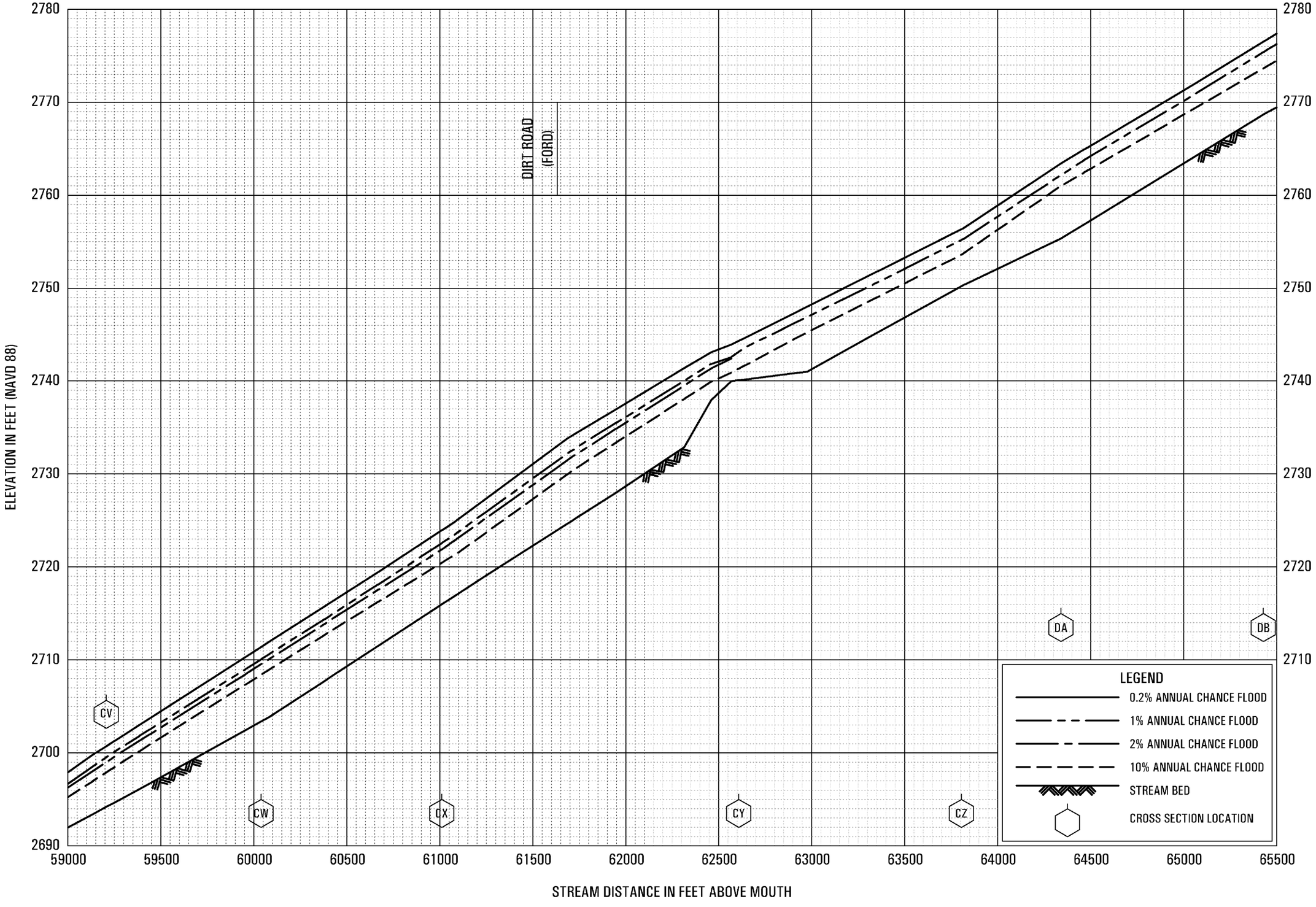

FLOOD PROFILES

CANADA DEL ORO WASH

FEDERAL EMERGENCY MANAGEMENT AGENCY

PIMA COUNTY, AZ

AND INCORPORATED AREAS

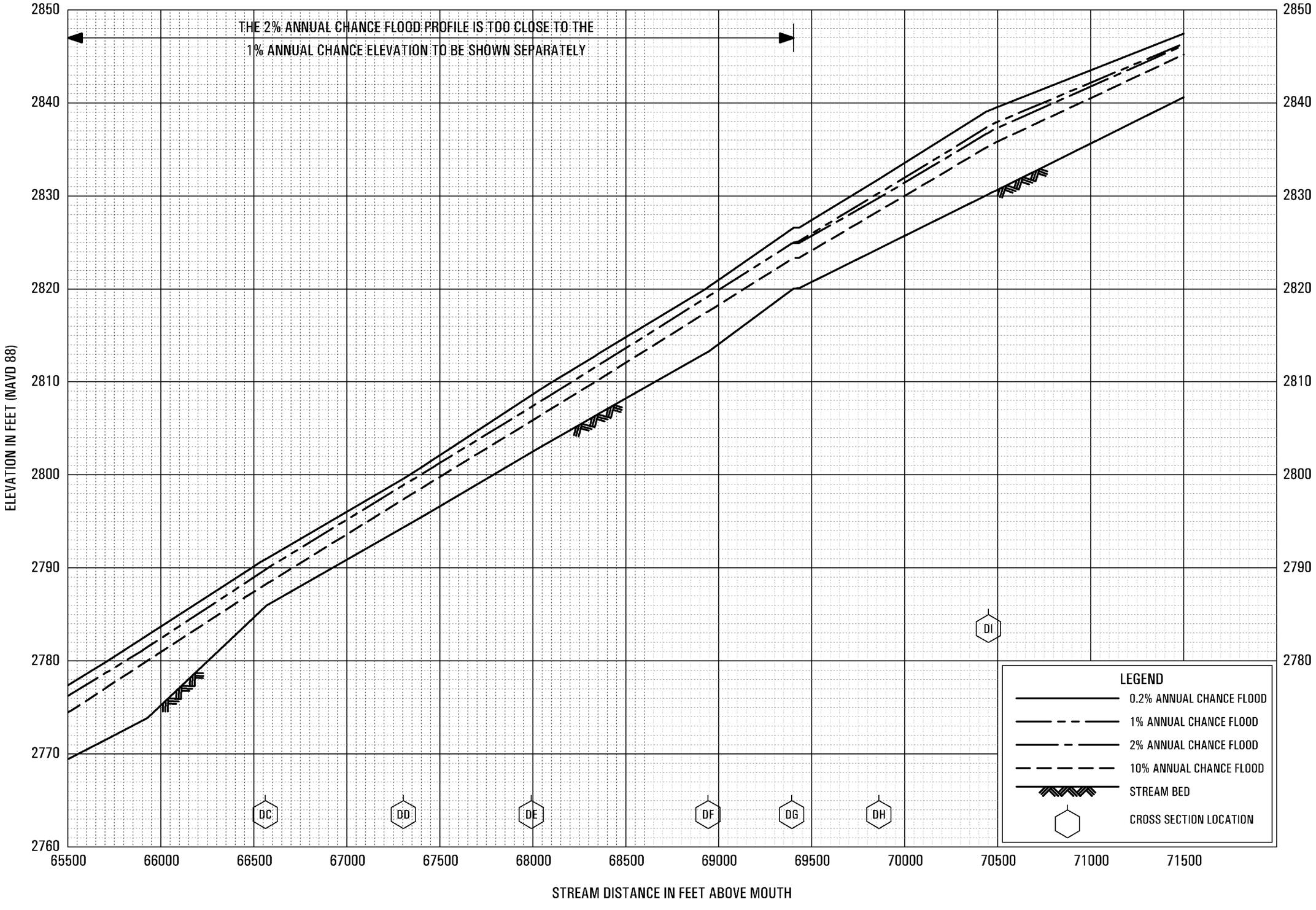

FLOOD PROFILES

CANADA DEL ORO WASH

FEDERAL EMERGENCY MANAGEMENT AGENCY

PIMA COUNTY, AZ

AND INCORPORATED AREAS

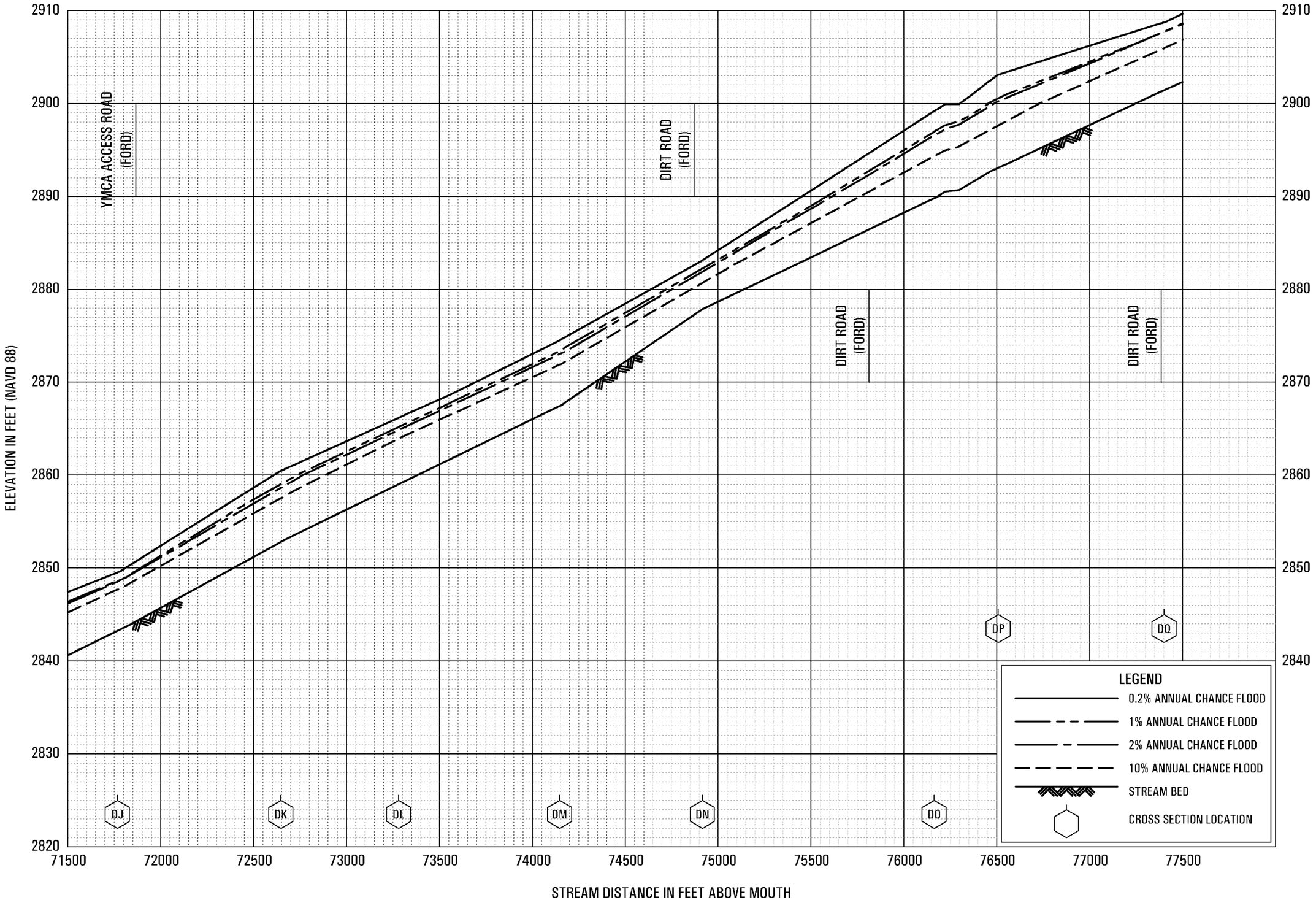

FLOOD PROFILES

CANADA DEL ORO WASH

FEDERAL EMERGENCY MANAGEMENT AGENCY

PIMA COUNTY, AZ

AND INCORPORATED AREAS

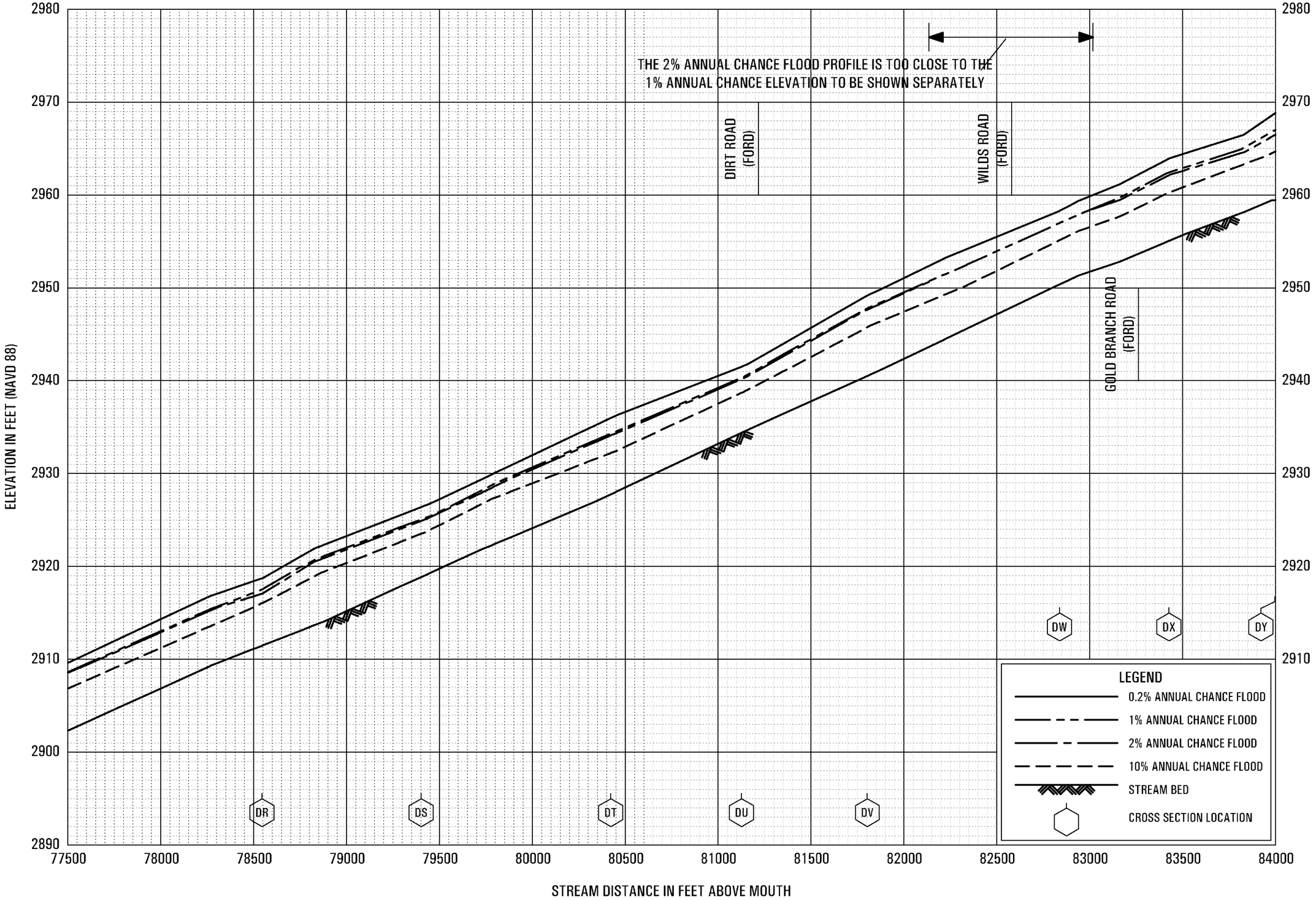

FLOOD PROFILES

CANADA DEL ORO WASH

FEDERAL EMERGENCY MANAGEMENT AGENCY

PIMA COUNTY, AZ

AND INCORPORATED AREAS

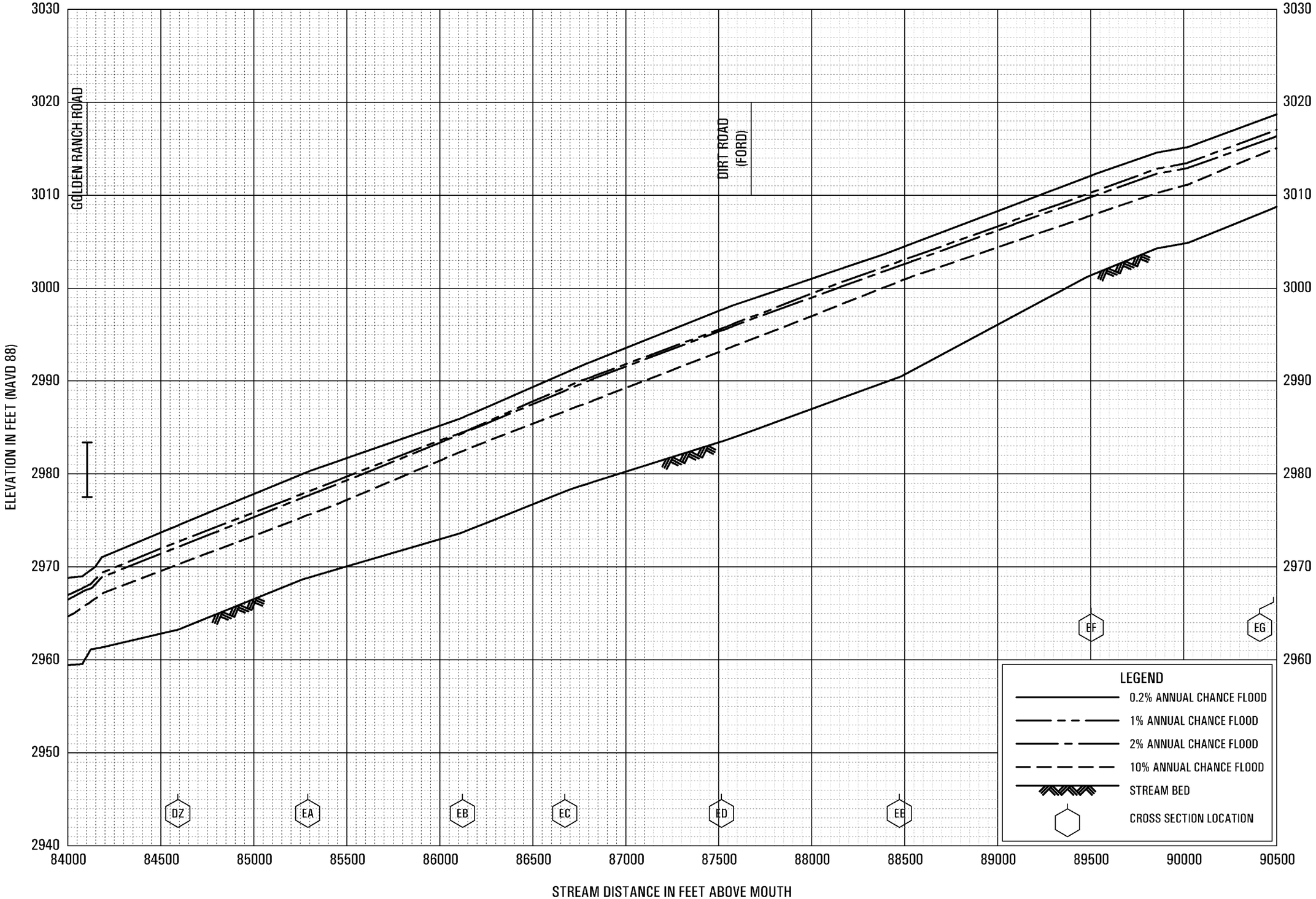

FLOOD PROFILES

CANADA DEL ORO WASH

FEDERAL EMERGENCY MANAGEMENT AGENCY

PIMA COUNTY, AZ

AND INCORPORATED AREAS

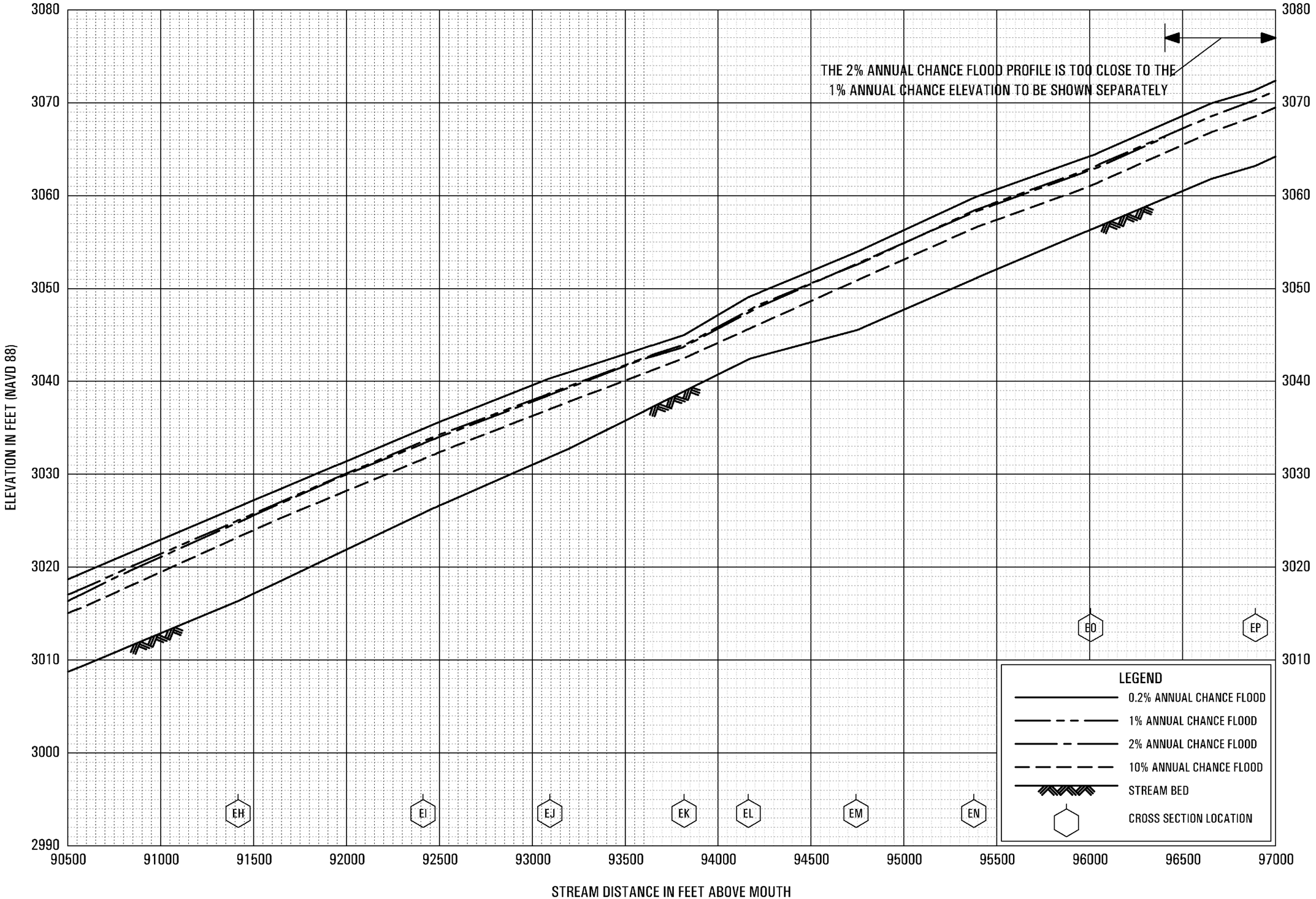

FLOOD PROFILES

CANADA DEL ORO WASH

FEDERAL EMERGENCY MANAGEMENT AGENCY

PIMA COUNTY, AZ

AND INCORPORATED AREAS

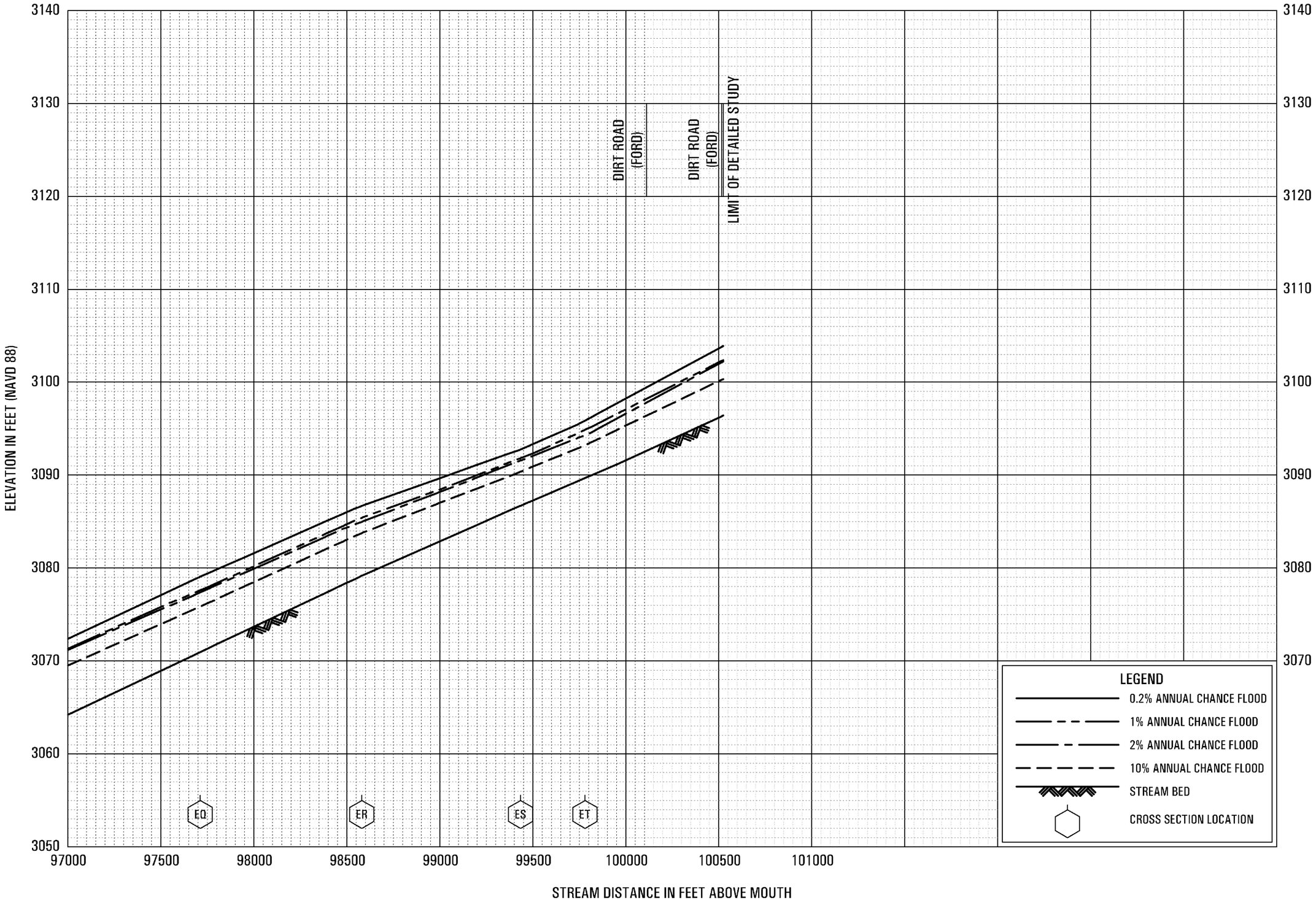

FLOOD PROFILES

CANADA DEL ORO WASH

FEDERAL EMERGENCY MANAGEMENT AGENCY

PIMA COUNTY, AZ

AND INCORPORATED AREAS

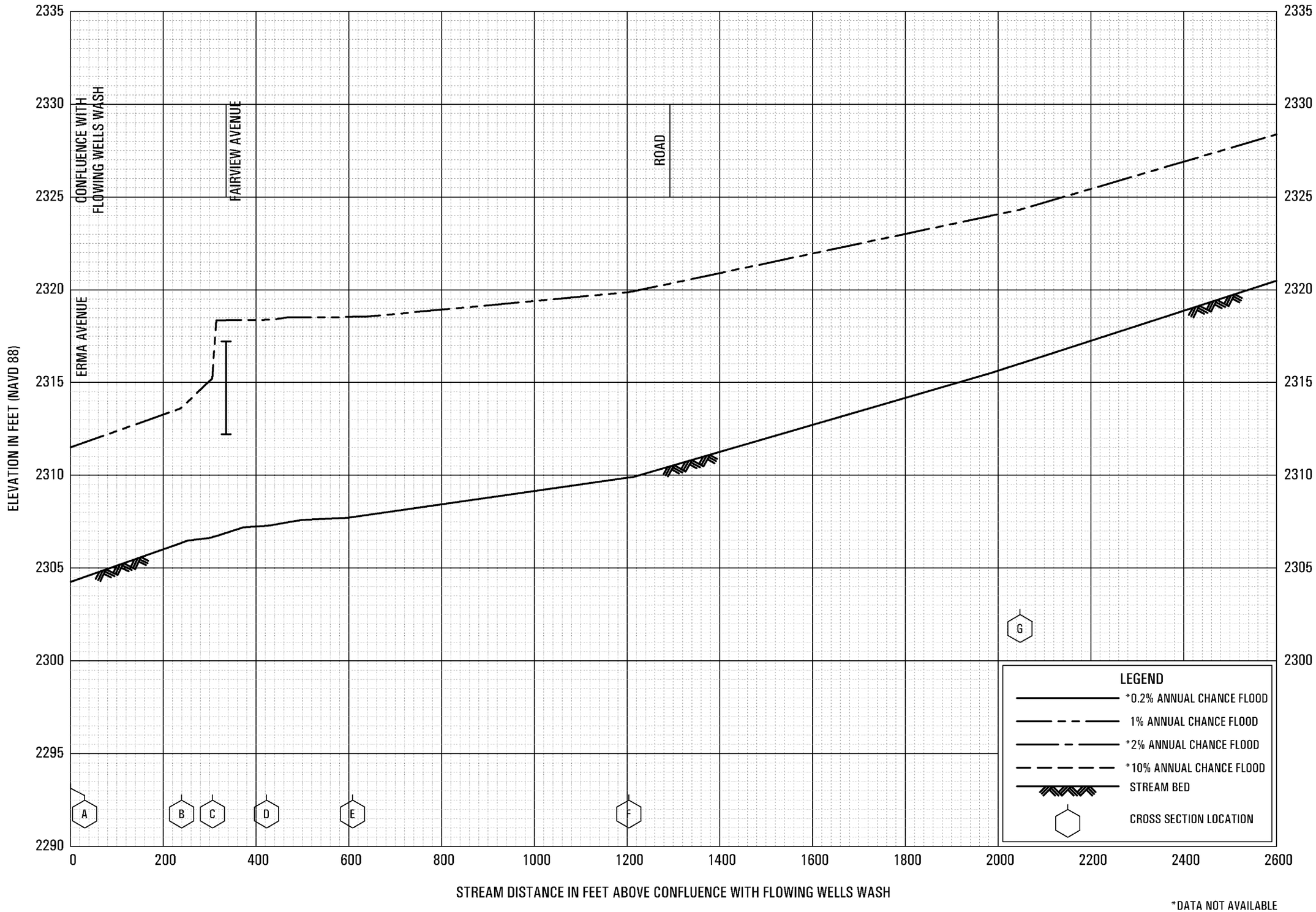

FLOOD PROFILES

CEMETERY WASH

FEDERAL EMERGENCY MANAGEMENT AGENCY

PIMA COUNTY, AZ

AND INCORPORATED AREAS

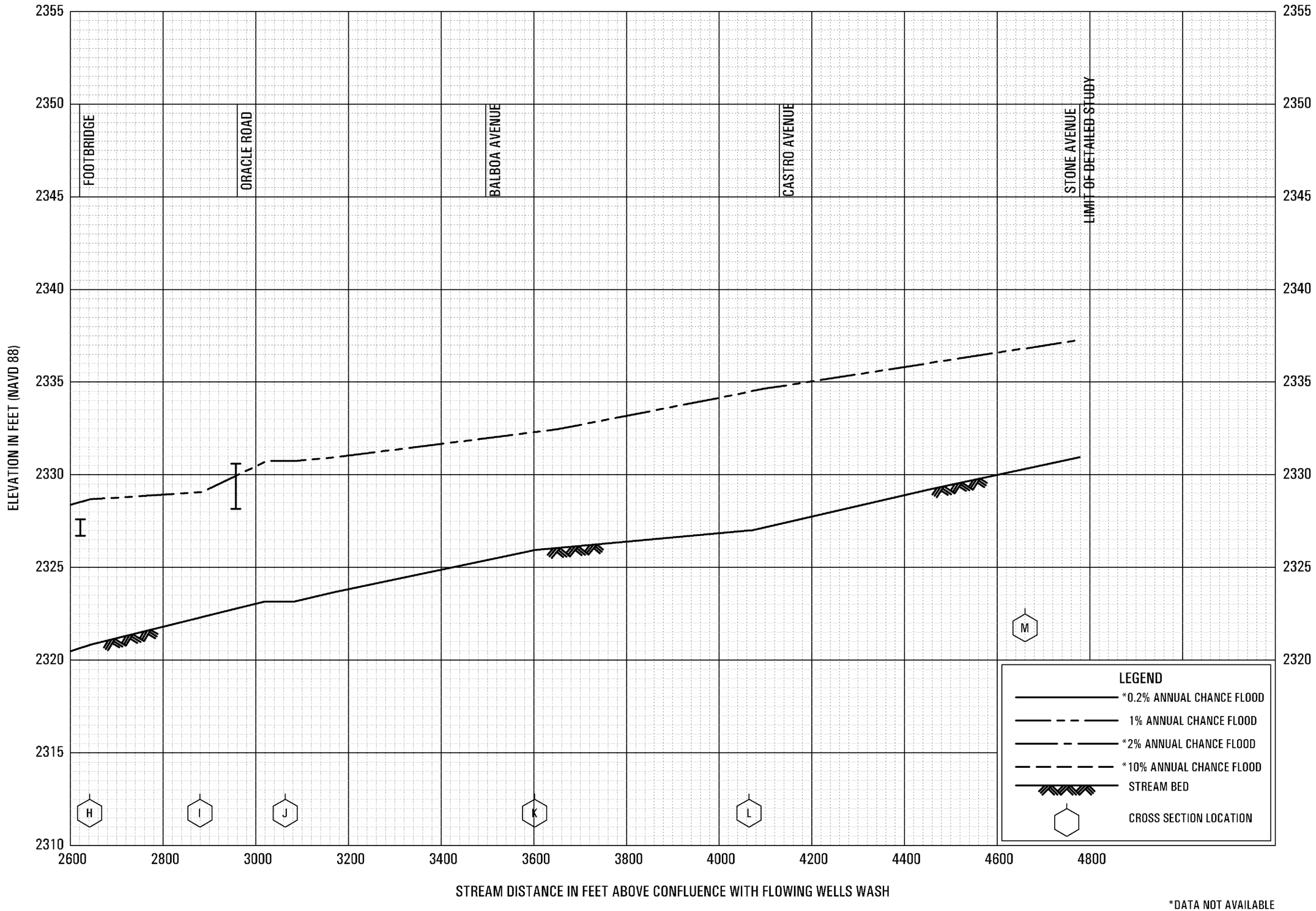

*DATA NOT AVAILABLE

FLOOD PROFILES

CEMETERY WASH

FEDERAL EMERGENCY MANAGEMENT AGENCY

PIMA COUNTY, AZ

AND INCORPORATED AREAS

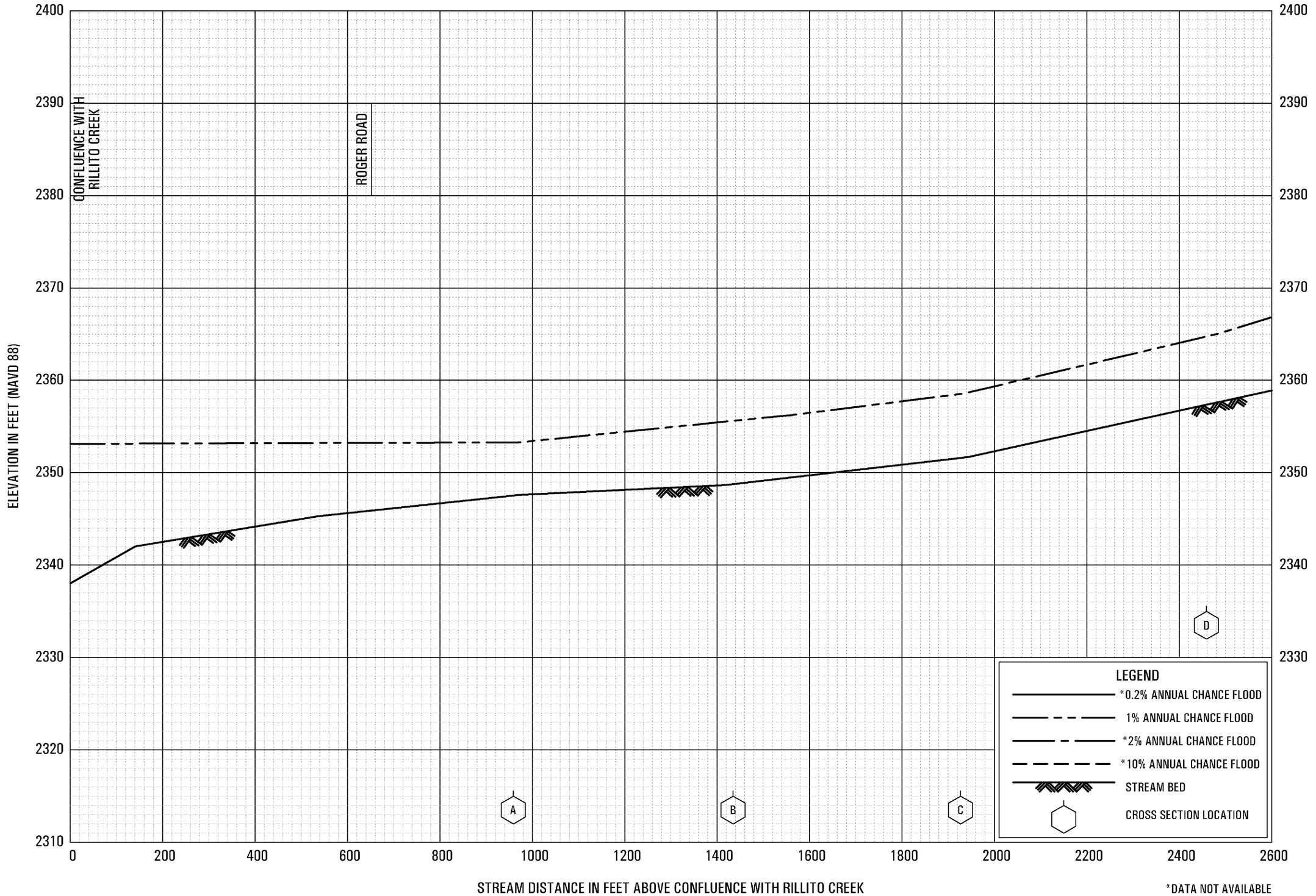

FLOOD PROFILES

CHRISTMAS WASH

FEDERAL EMERGENCY MANAGEMENT AGENCY

PIMA COUNTY, AZ

AND INCORPORATED AREAS

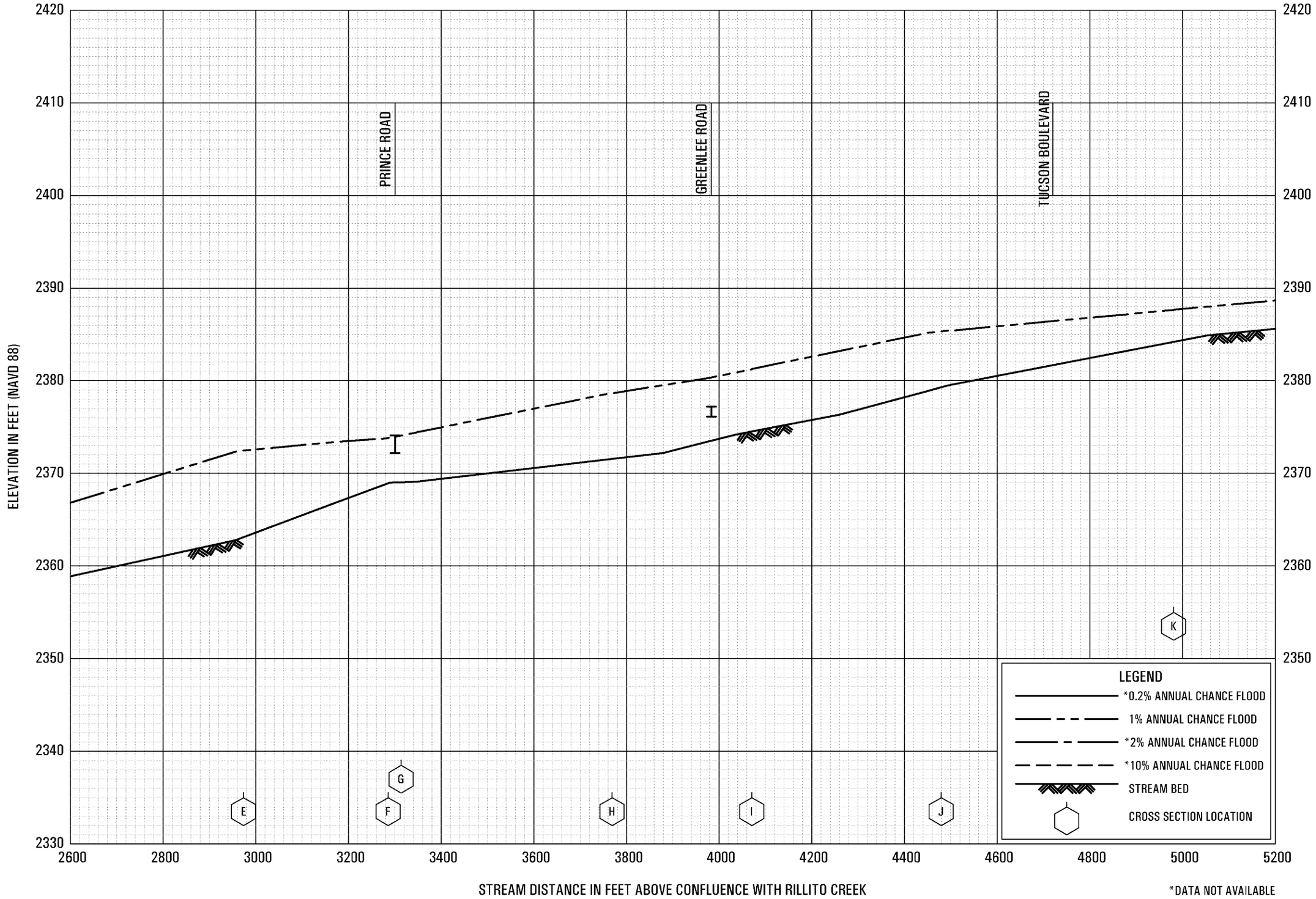

FLOOD PROFILES

CHRISTMAS WASH

FEDERAL EMERGENCY MANAGEMENT AGENCY

PIMA COUNTY, AZ

AND INCORPORATED AREAS

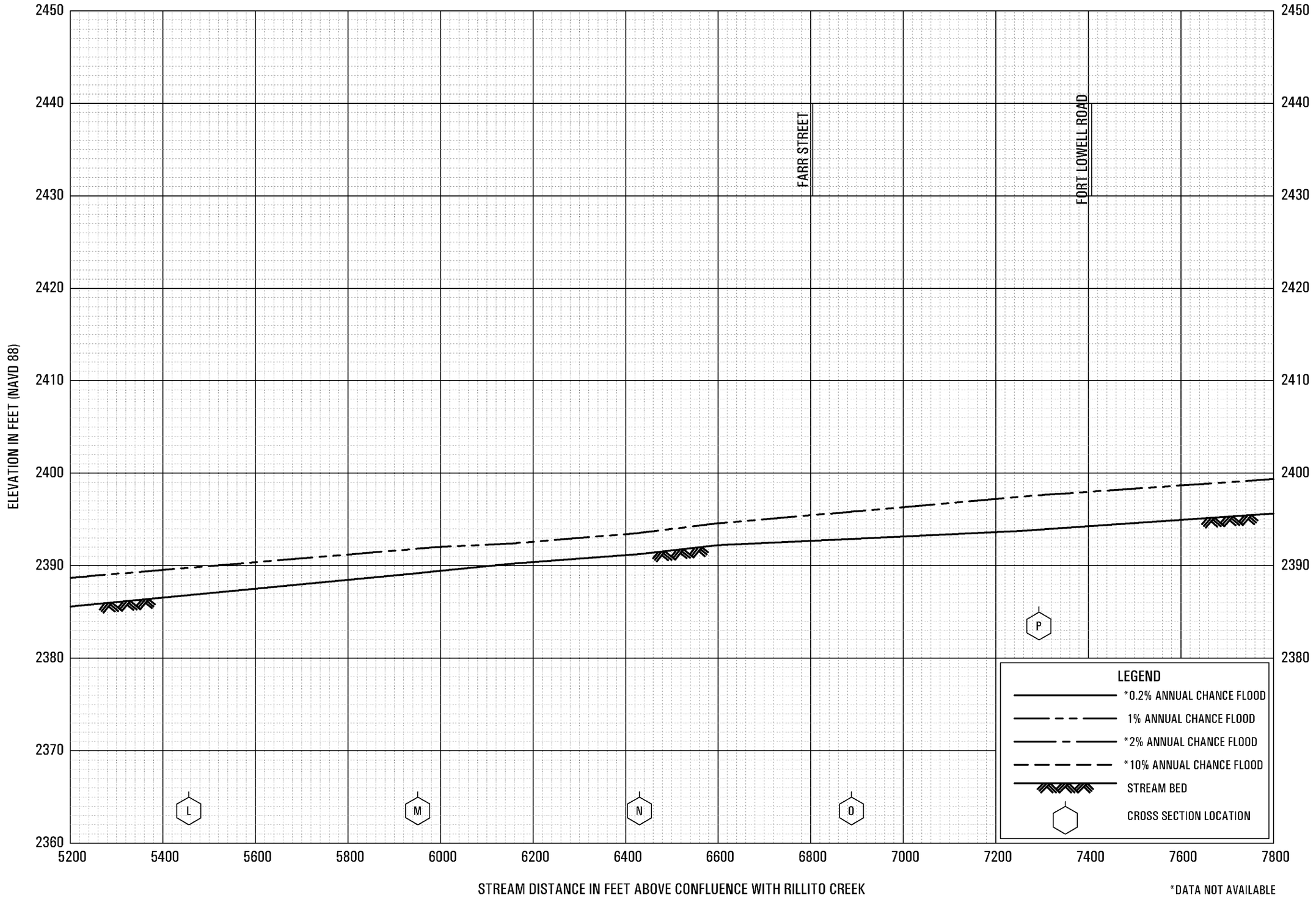

FLOOD PROFILES

CHRISTMAS WASH

FEDERAL EMERGENCY MANAGEMENT AGENCY

PIMA COUNTY, AZ

AND INCORPORATED AREAS

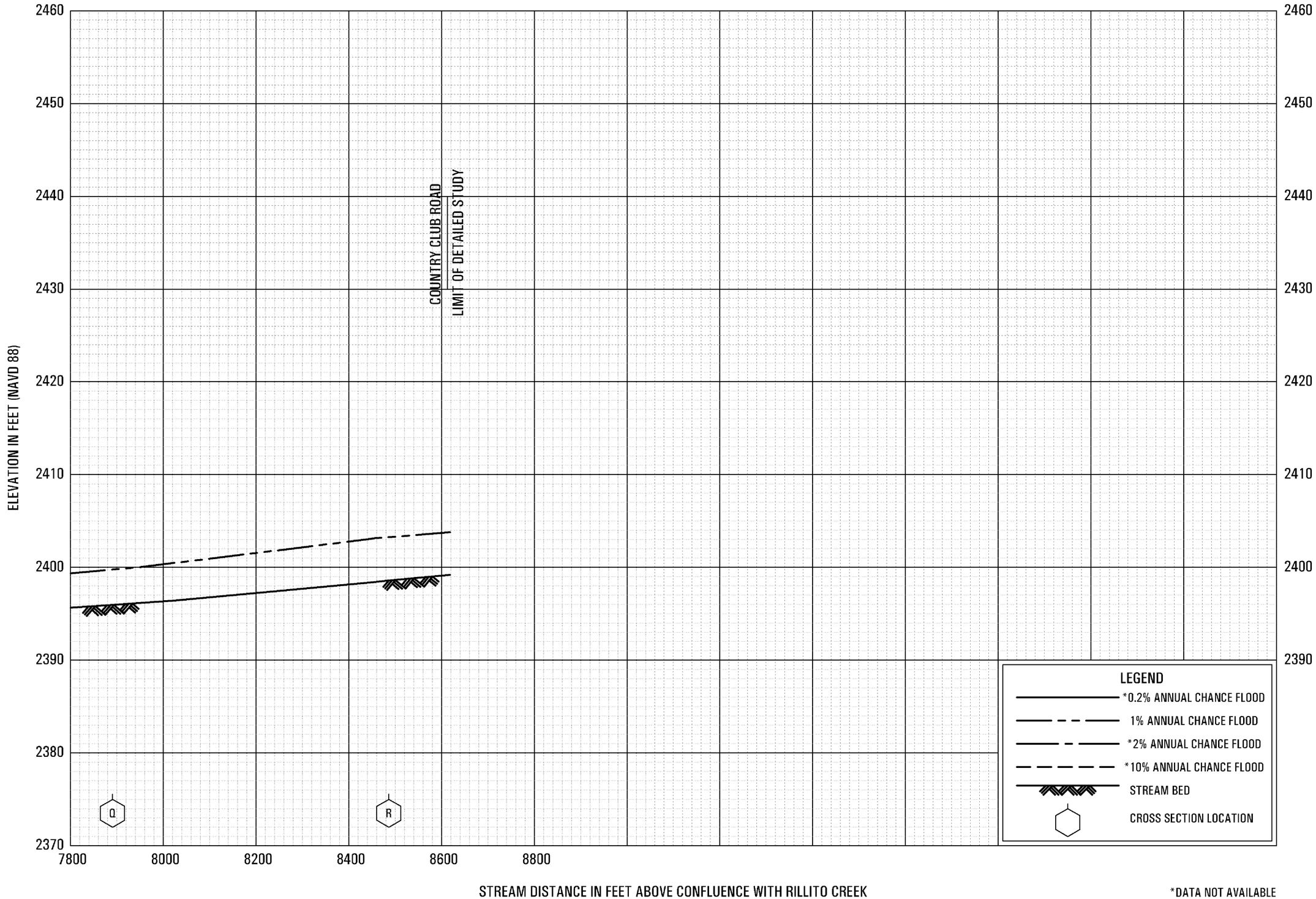

*DATA NOT AVAILABLE

FLOOD PROFILES

CHRISTMAS WASH

FEDERAL EMERGENCY MANAGEMENT AGENCY

PIMA COUNTY, AZ

AND INCORPORATED AREAS

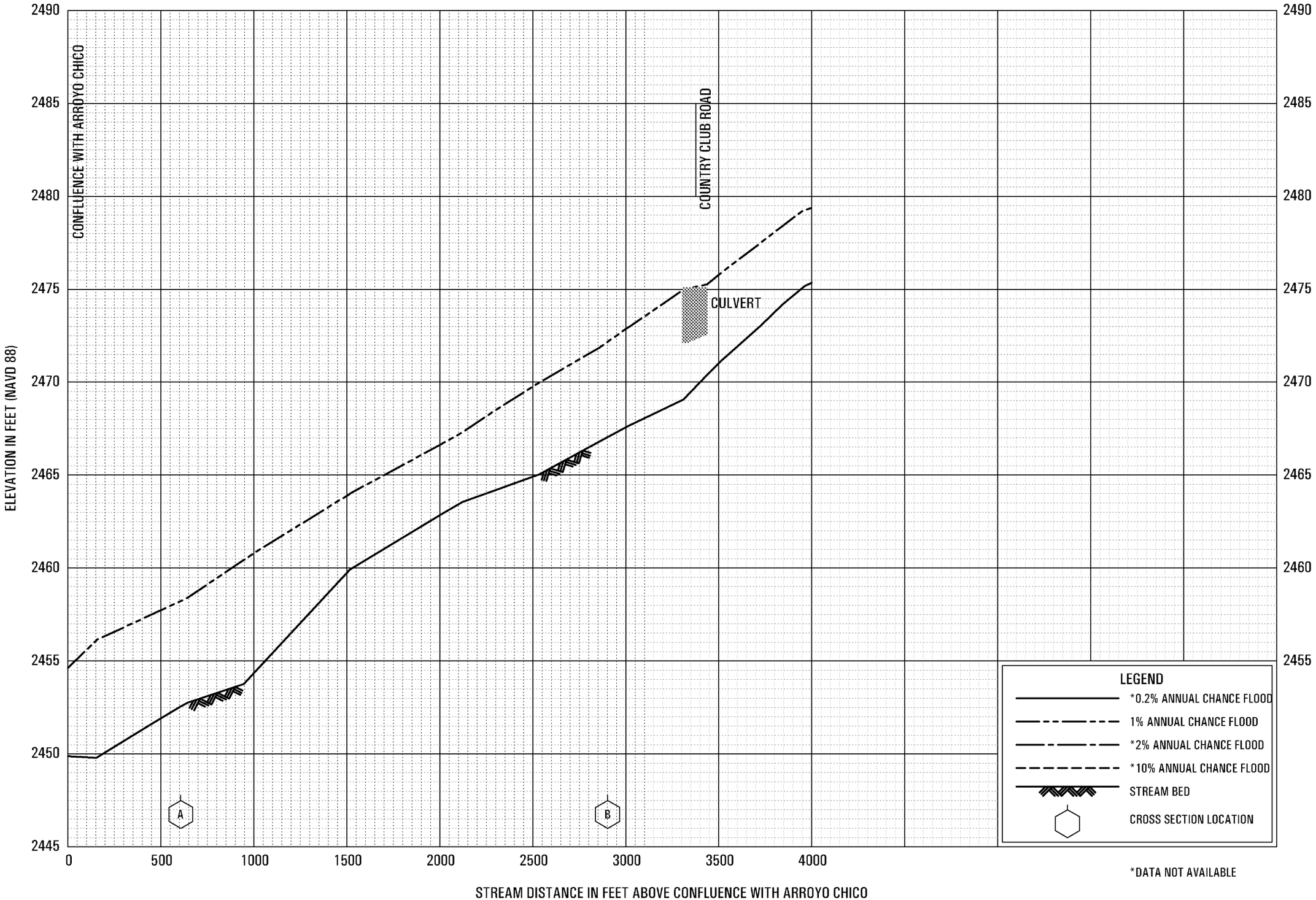

FLOOD PROFILES

CITATION WASH

FEDERAL EMERGENCY MANAGEMENT AGENCY

PIMA COUNTY, AZ

AND INCORPORATED AREAS

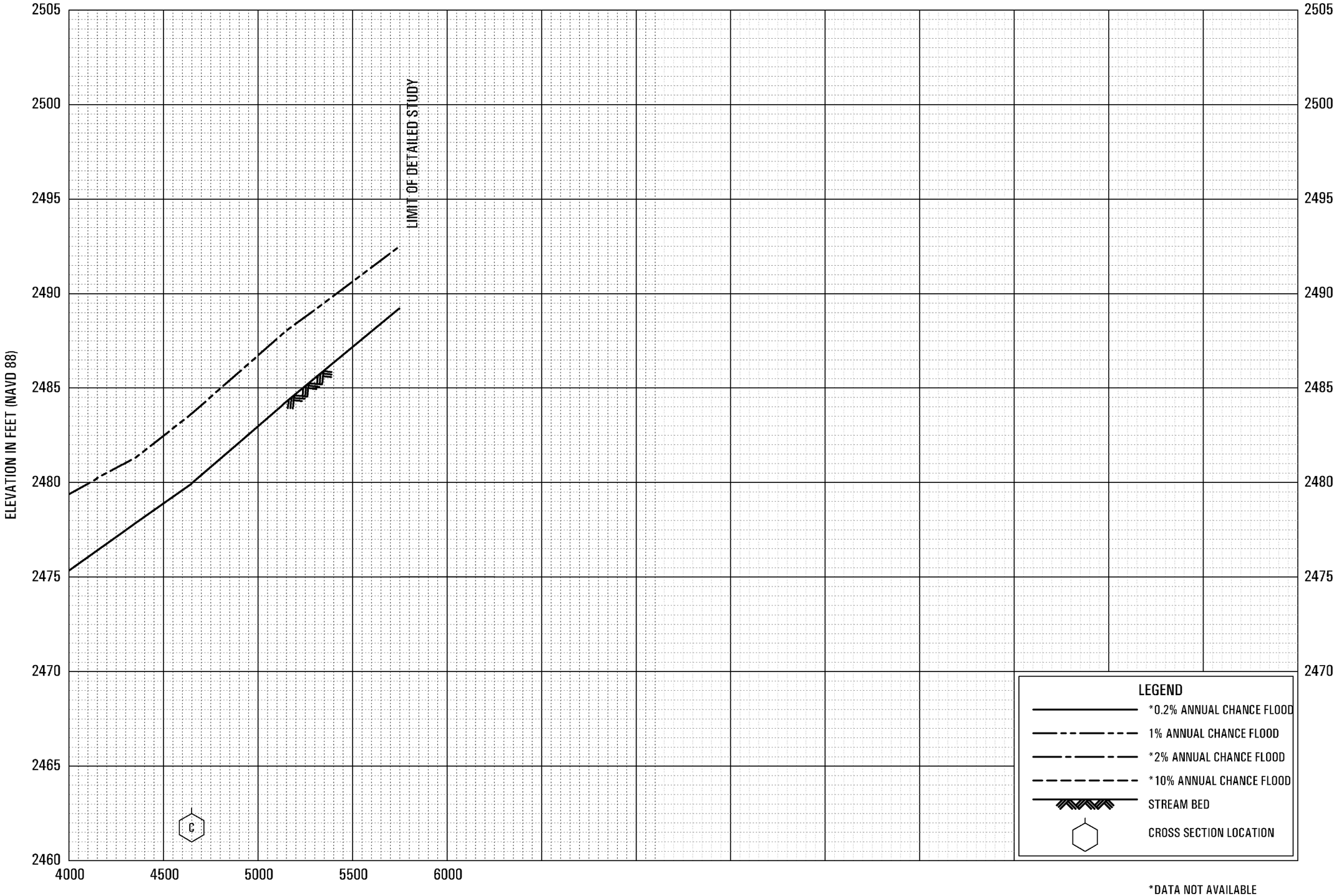

FLOOD PROFILES

CITATION WASH

FEDERAL EMERGENCY MANAGEMENT AGENCY

PIMA COUNTY, AZ

AND INCORPORATED AREAS

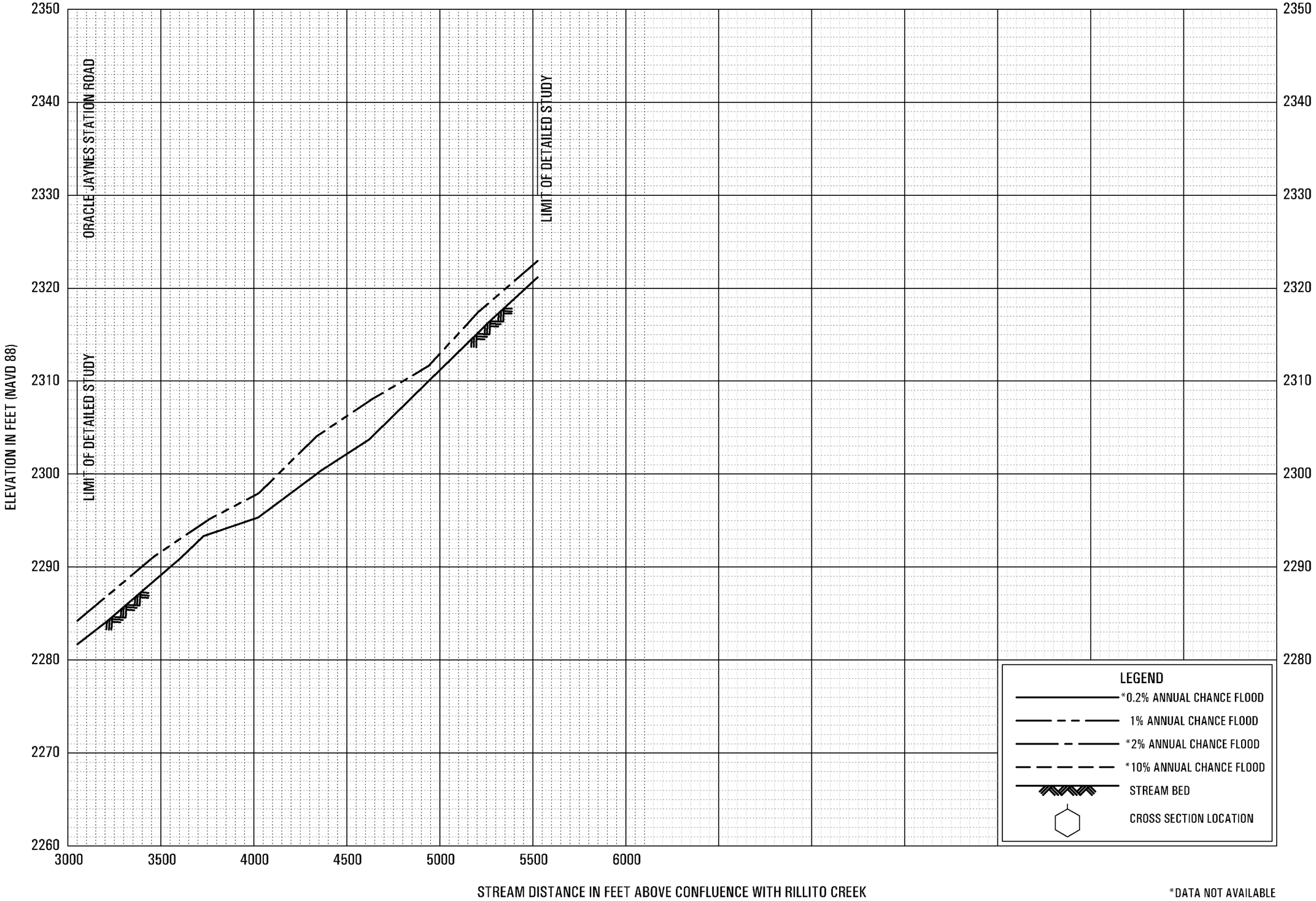

FLOOD PROFILES

CITRUS WASH

FEDERAL EMERGENCY MANAGEMENT AGENCY

PIMA COUNTY, AZ

AND INCORPORATED AREAS

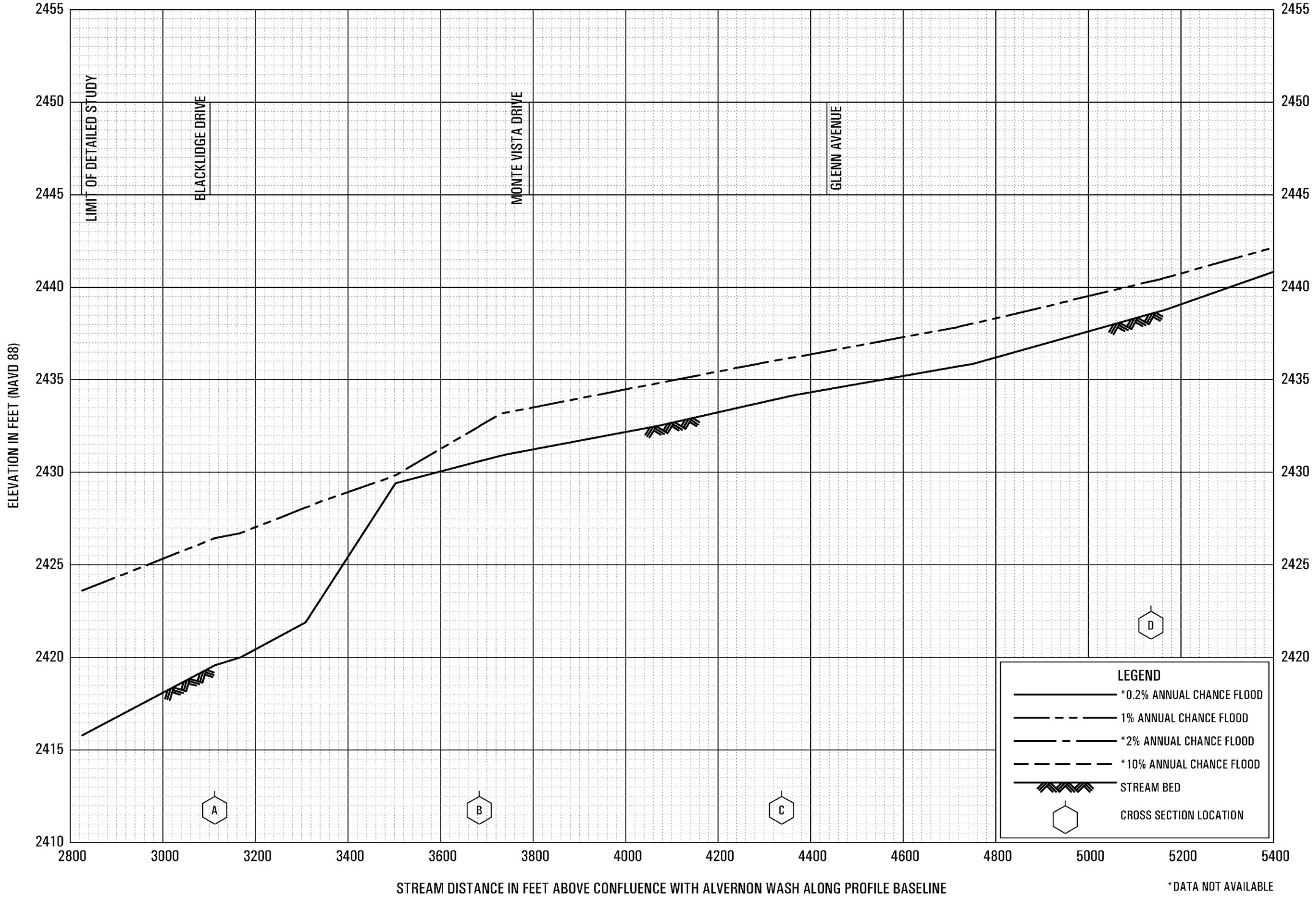

FLOOD PROFILES

COLUMBUS WASH

FEDERAL EMERGENCY MANAGEMENT AGENCY

PIMA COUNTY, AZ

AND INCORPORATED AREAS

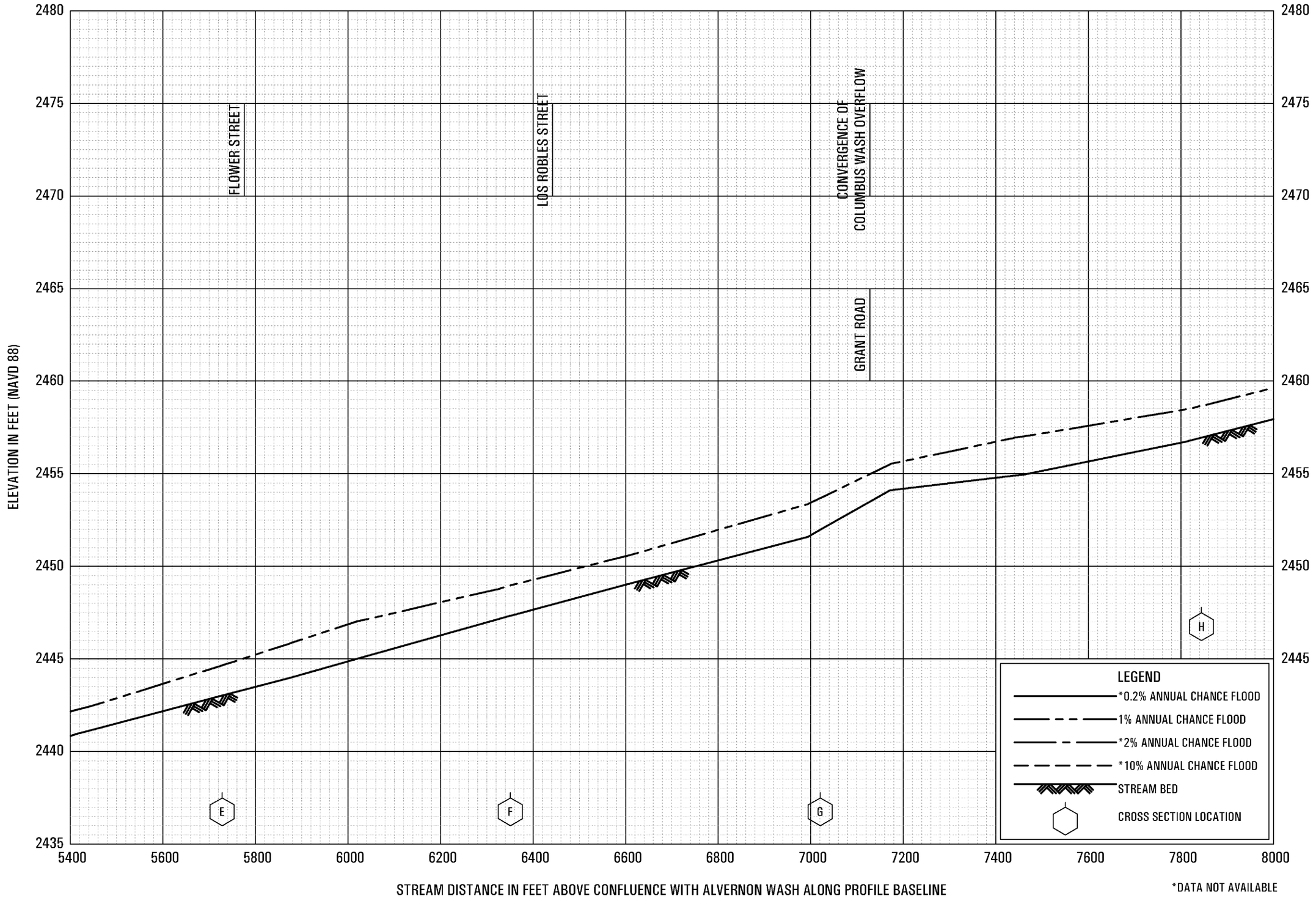

FLOOD PROFILES

COLUMBUS WASH

FEDERAL EMERGENCY MANAGEMENT AGENCY

PIMA COUNTY, AZ

AND INCORPORATED AREAS

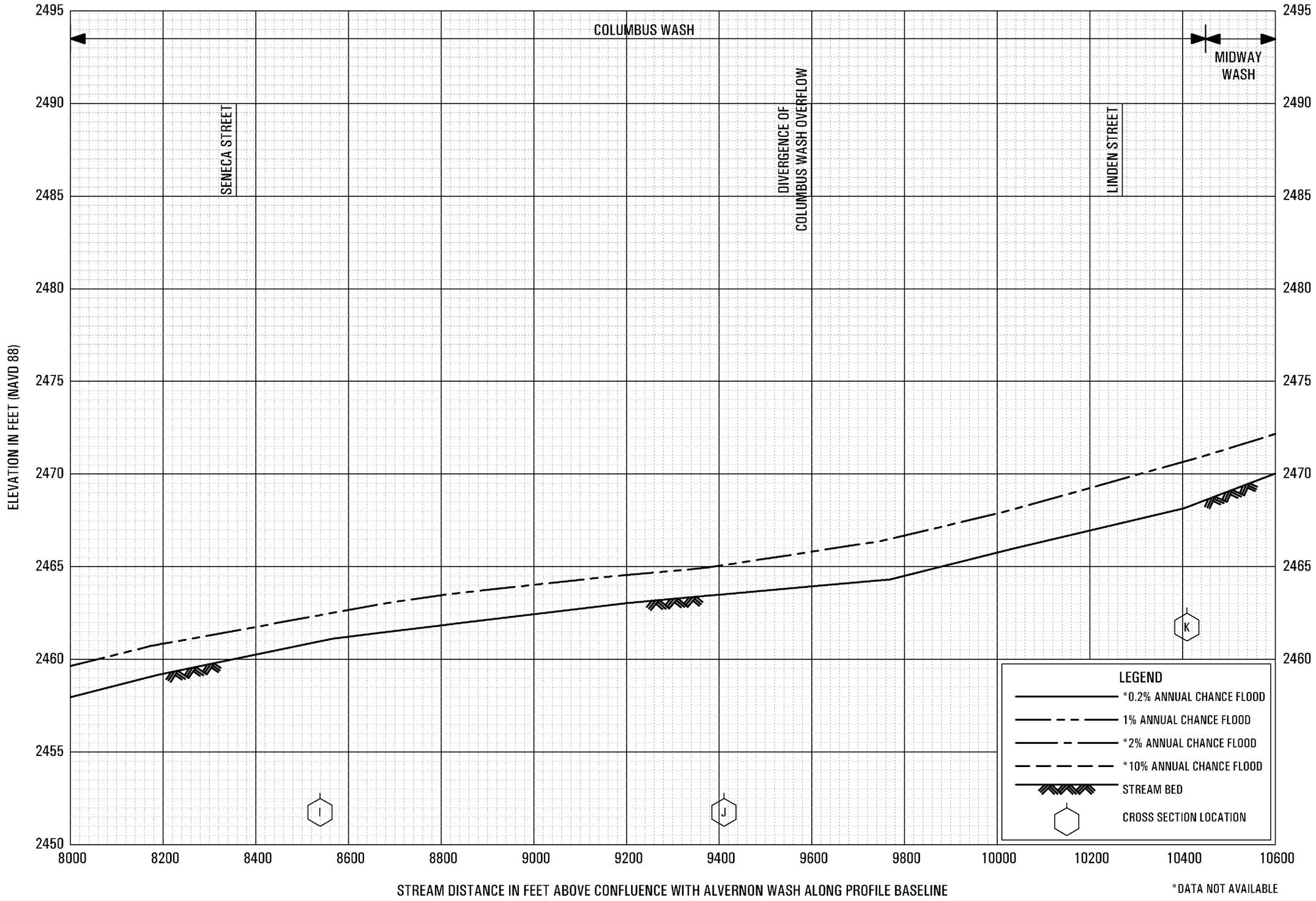

FLOOD PROFILES

COLUMBUS WASH/MIDWAY WASH

FEDERAL EMERGENCY MANAGEMENT AGENCY

PIMA COUNTY, AZ

AND INCORPORATED AREAS

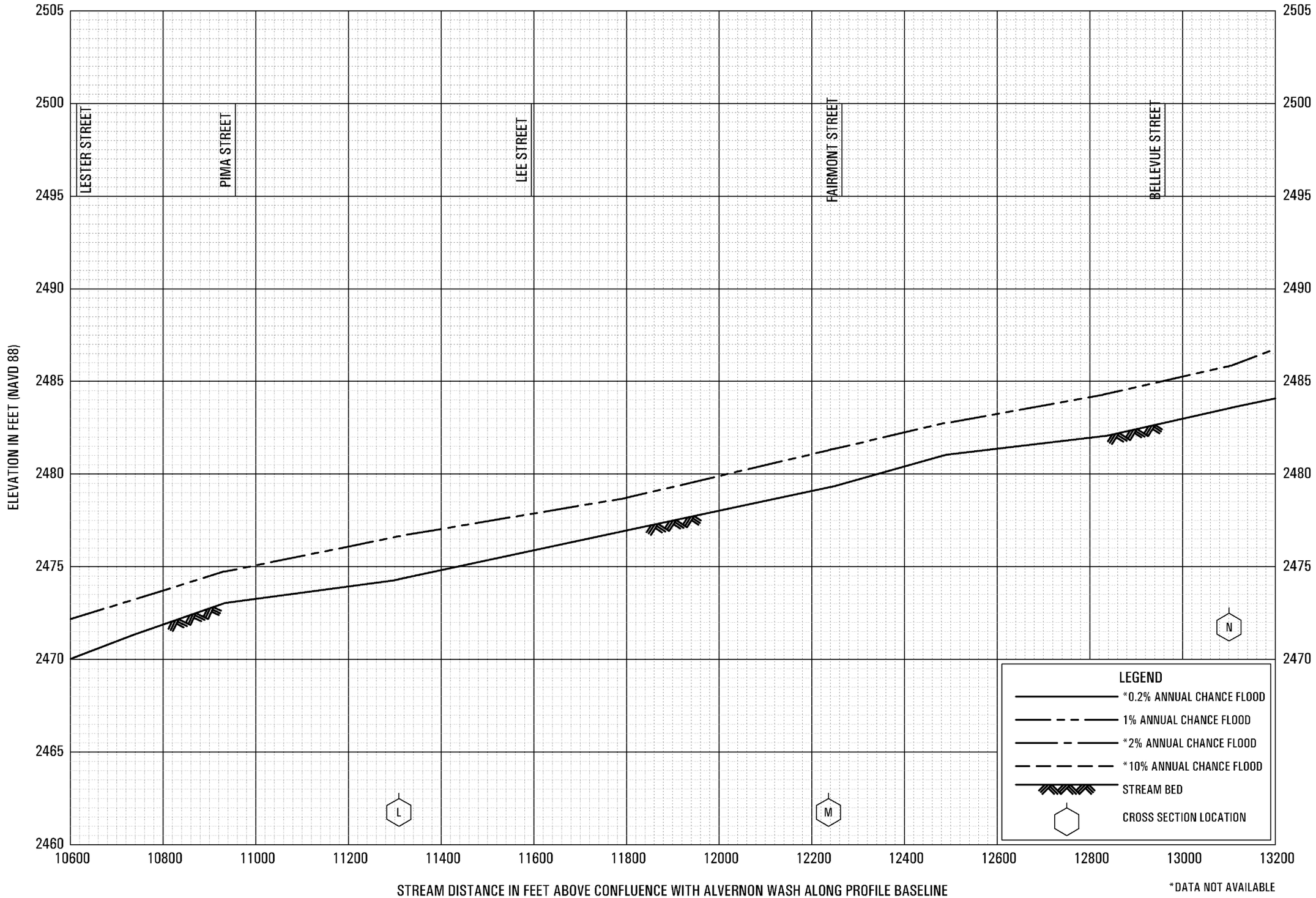

FLOOD PROFILES

MIDWAY WASH

FEDERAL EMERGENCY MANAGEMENT AGENCY

PIMA COUNTY, AZ

AND INCORPORATED AREAS

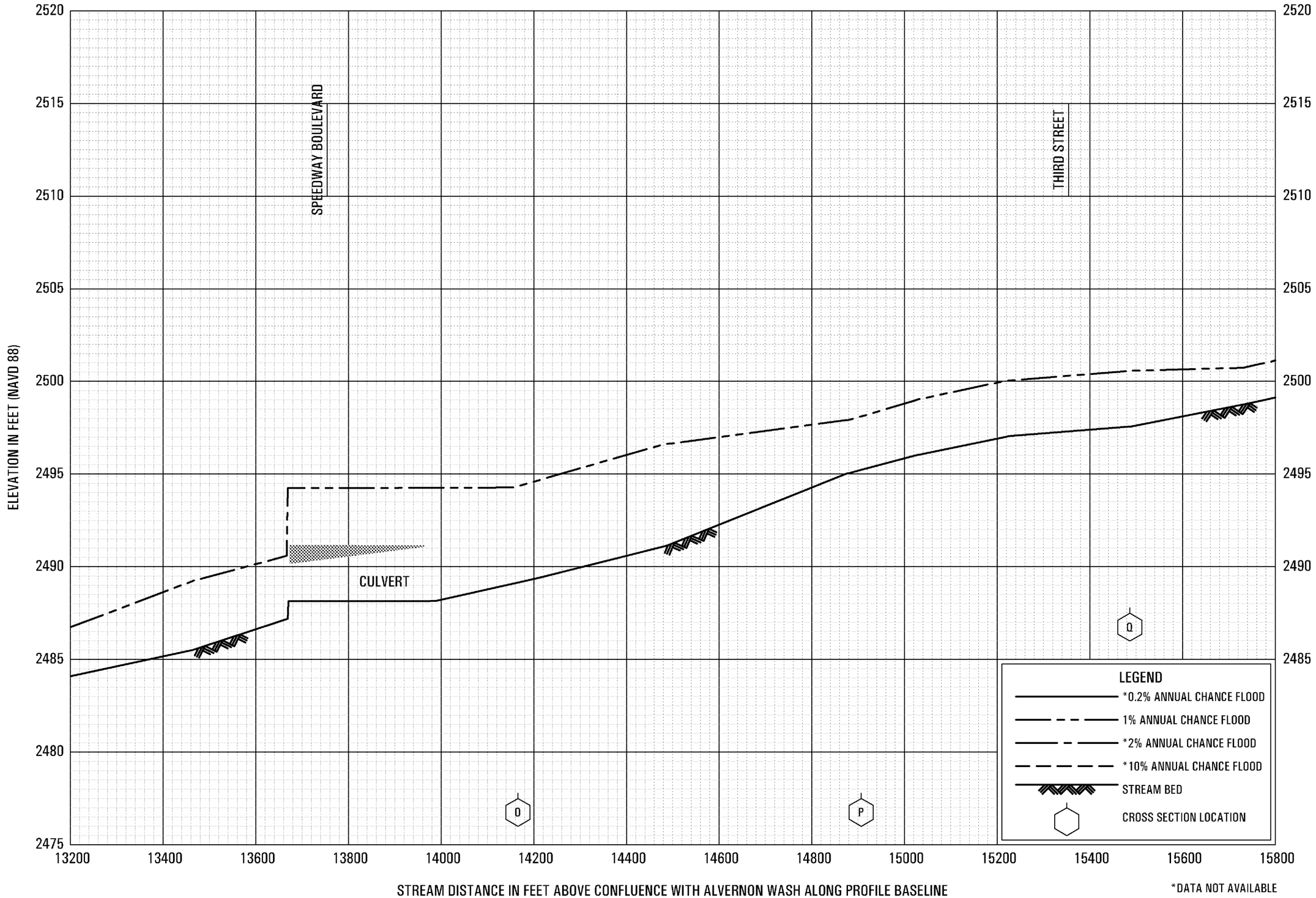

FLOOD PROFILES

MIDWAY WASH

FEDERAL EMERGENCY MANAGEMENT AGENCY

PIMA COUNTY, AZ

AND INCORPORATED AREAS

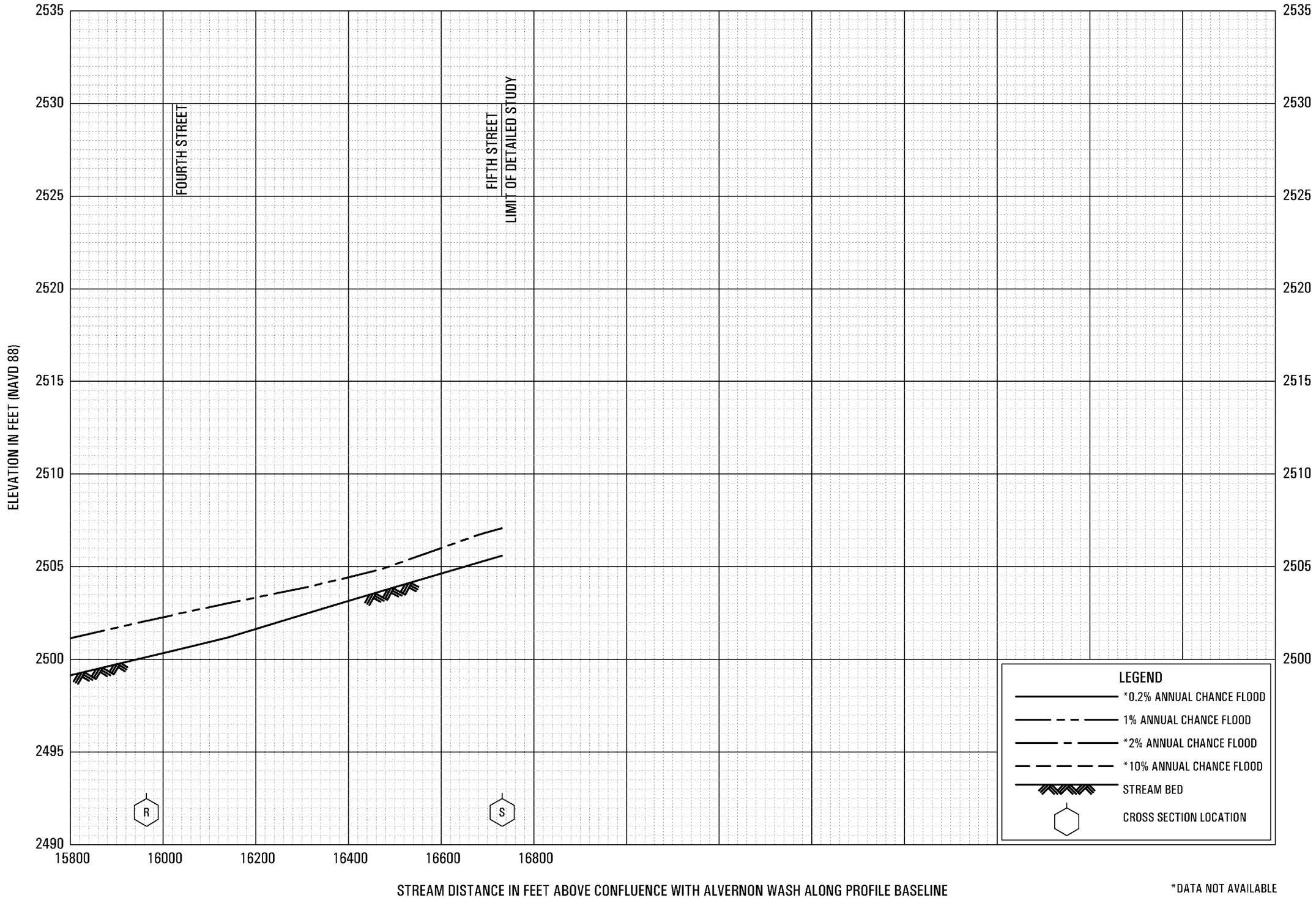

FLOOD PROFILES

MIDWAY WASH

FEDERAL EMERGENCY MANAGEMENT AGENCY

PIMA COUNTY, AZ

AND INCORPORATED AREAS

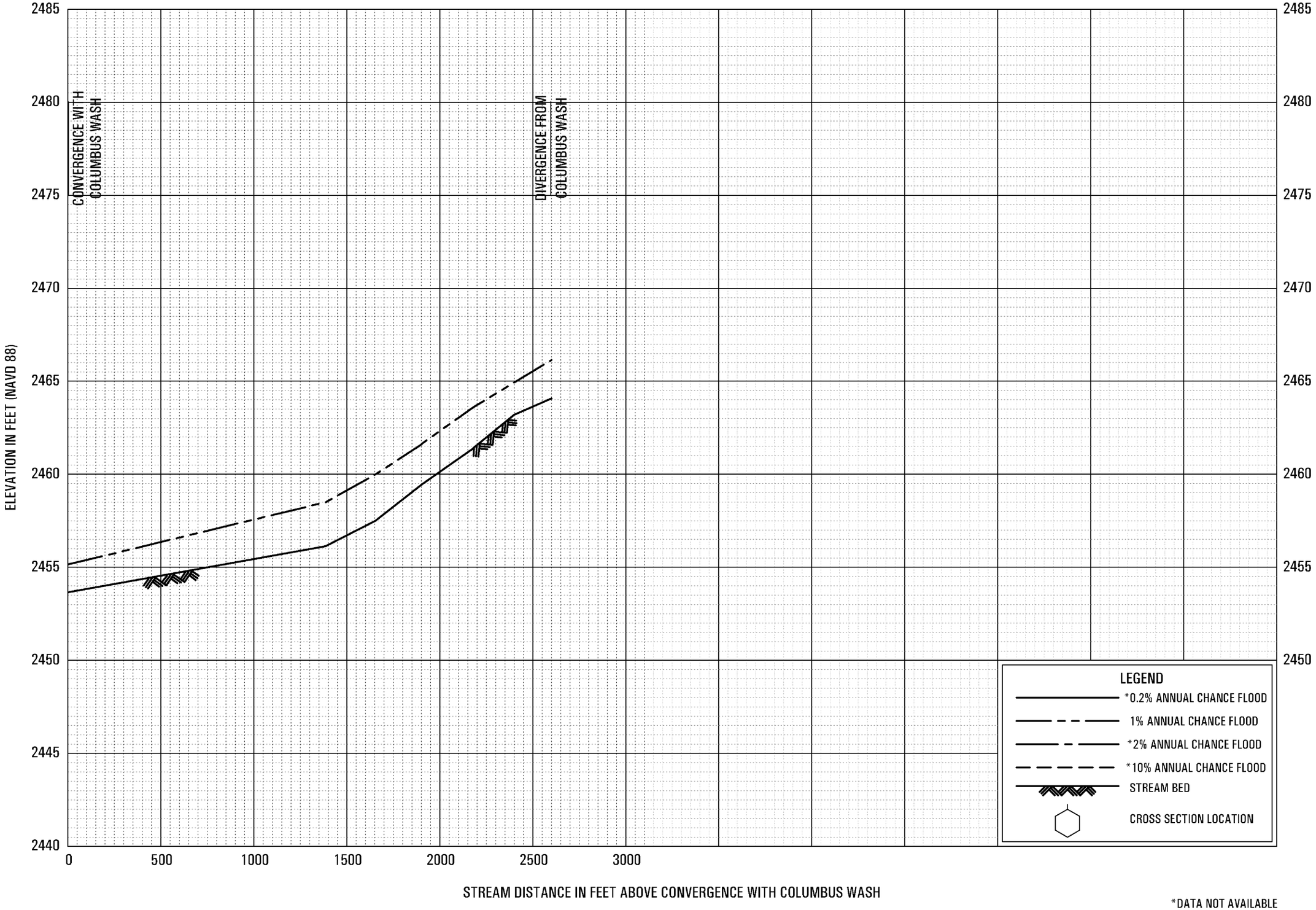

*DATA NOT AVAILABLE

FLOOD PROFILES

COLUMBUS WASH OVERFLOW

FEDERAL EMERGENCY MANAGEMENT AGENCY

PIMA COUNTY, AZ

AND INCORPORATED AREAS

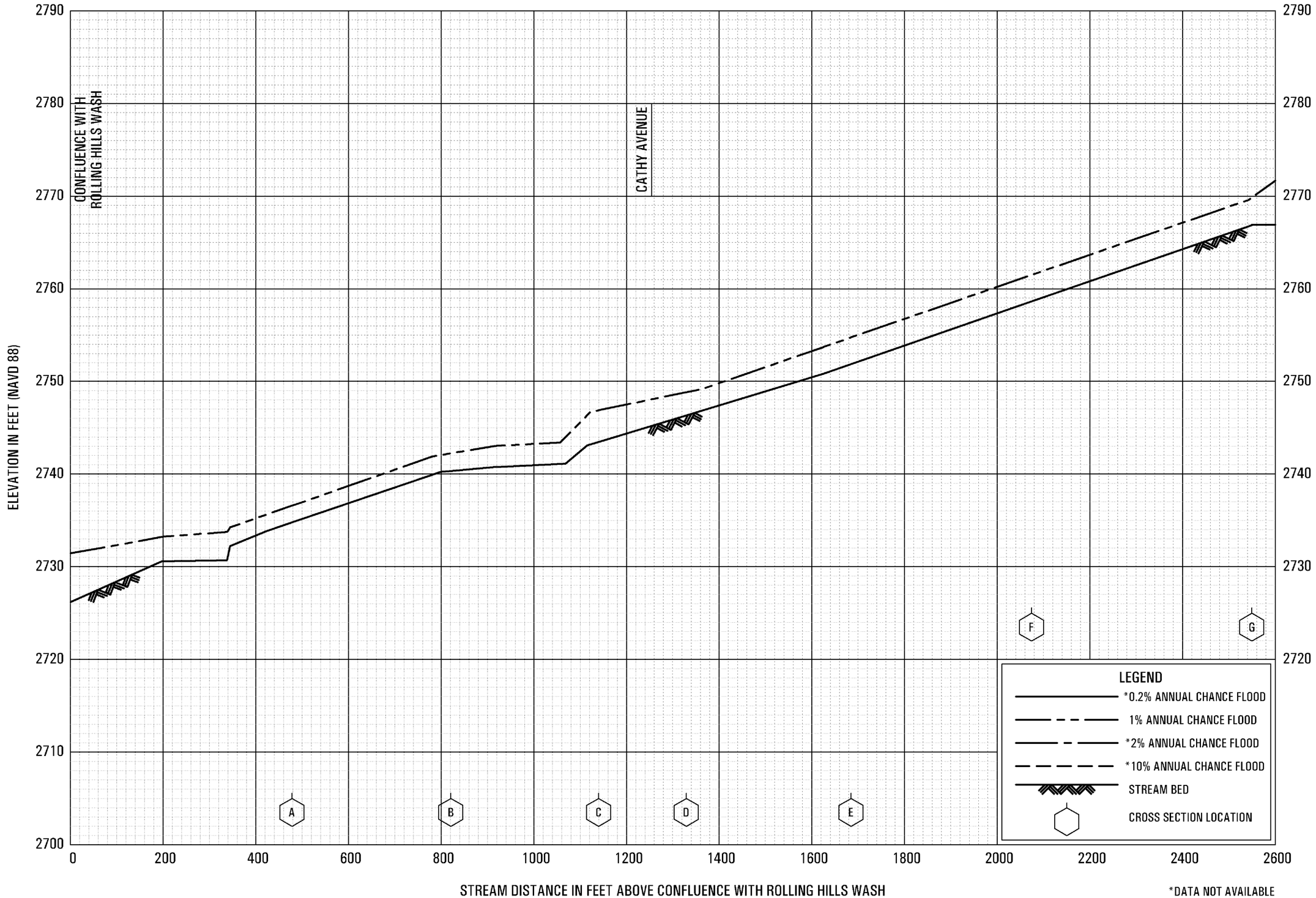

FLOOD PROFILES

DEER TRAIL WASH

FEDERAL EMERGENCY MANAGEMENT AGENCY

PIMA COUNTY, AZ

AND INCORPORATED AREAS

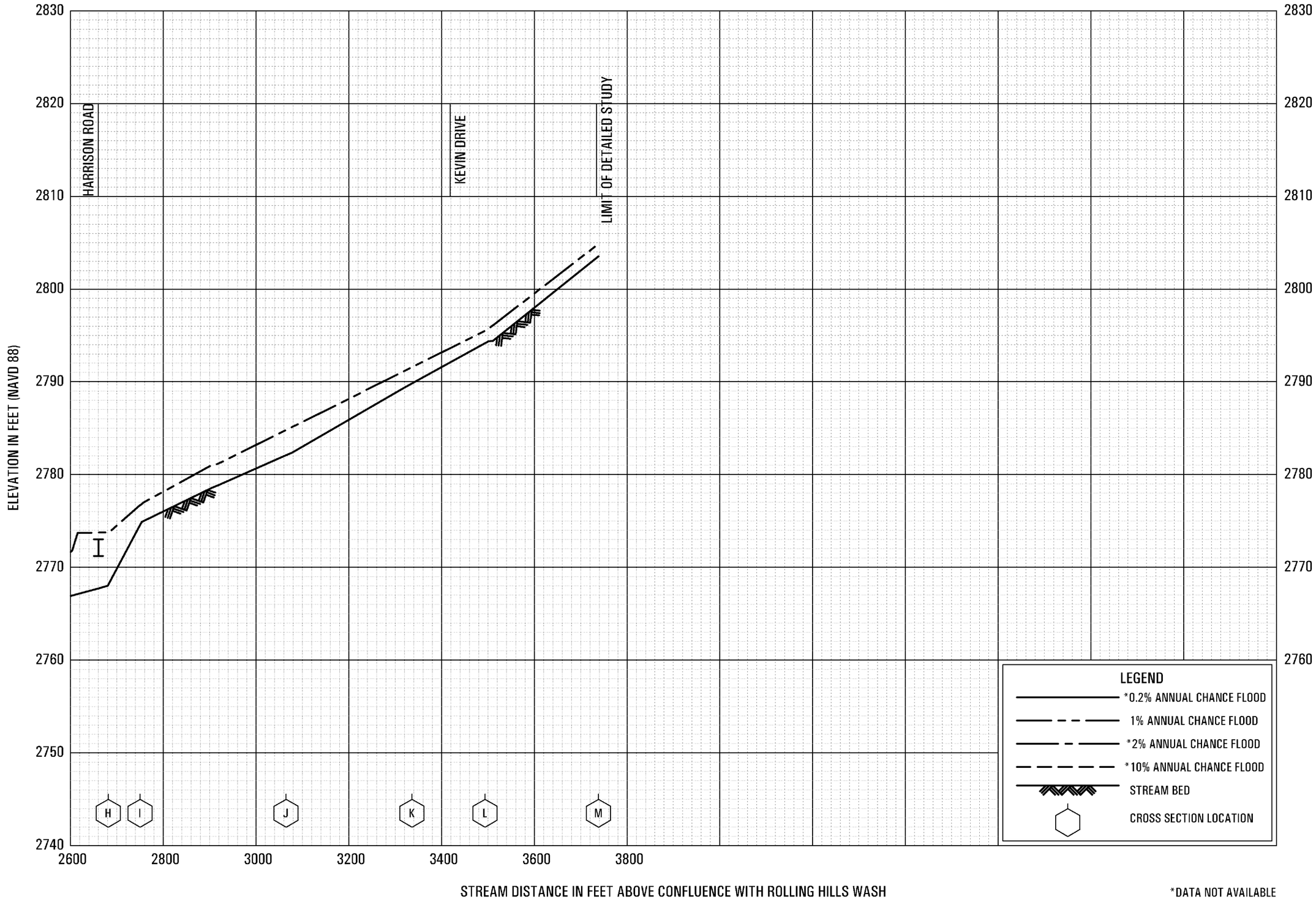

FLOOD PROFILES

DEER TRAIL WASH

FEDERAL EMERGENCY MANAGEMENT AGENCY

PIMA COUNTY, AZ

AND INCORPORATED AREAS

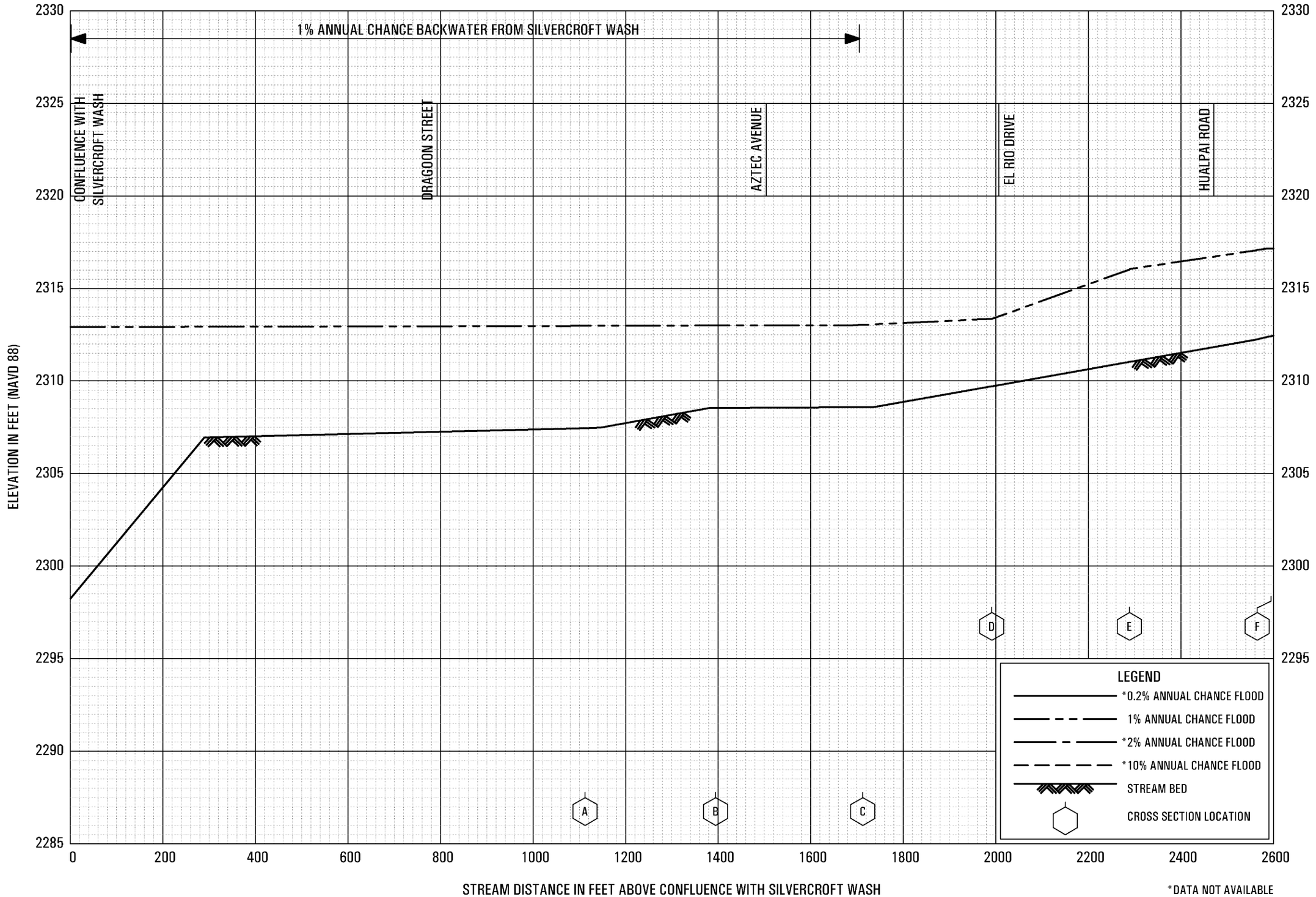

FLOOD PROFILES

EL RIO WASH

FEDERAL EMERGENCY MANAGEMENT AGENCY

PIMA COUNTY, AZ

AND INCORPORATED AREAS

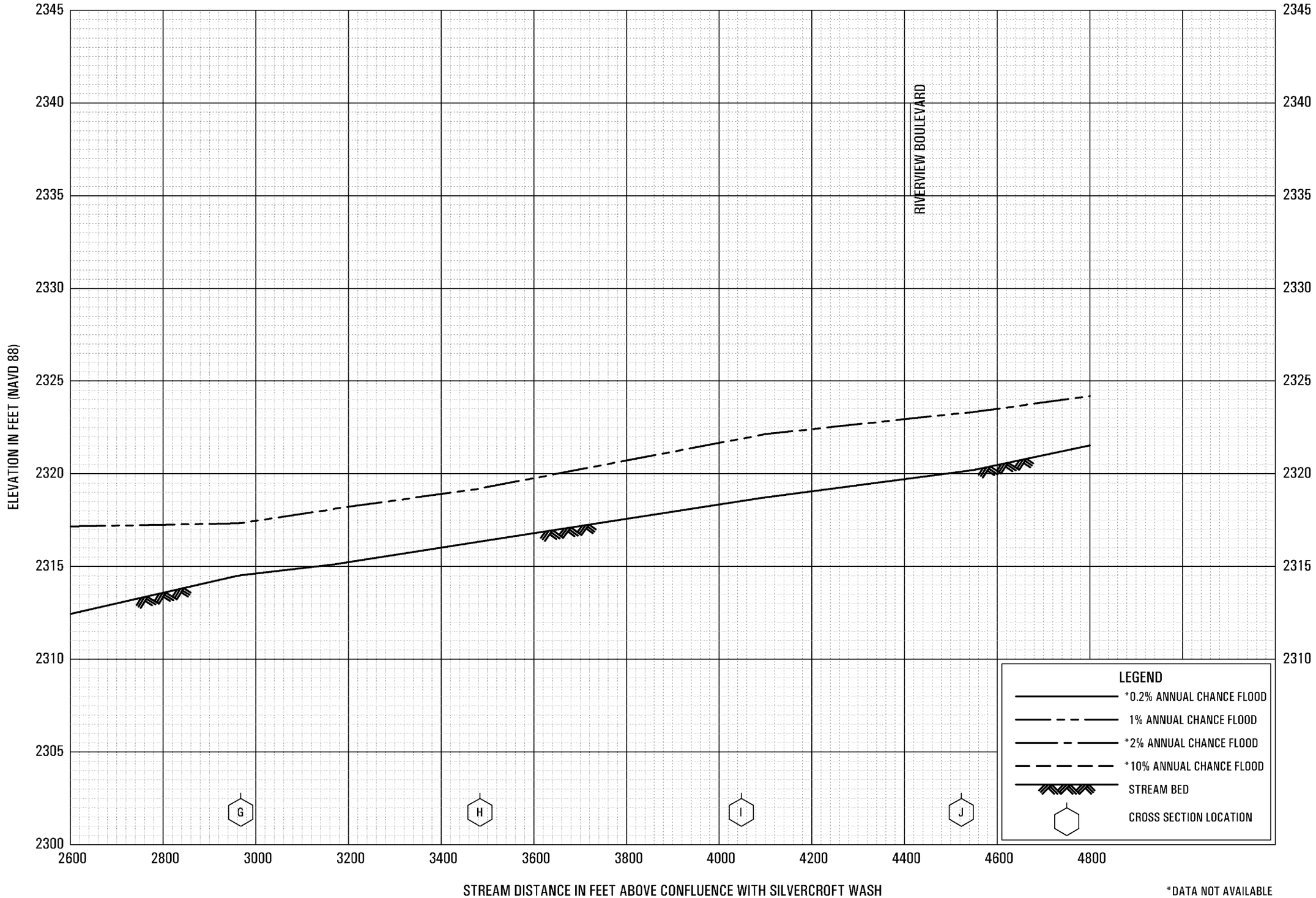

FLOOD PROFILES

EL RIO WASH

FEDERAL EMERGENCY MANAGEMENT AGENCY

PIMA COUNTY, AZ

AND INCORPORATED AREAS

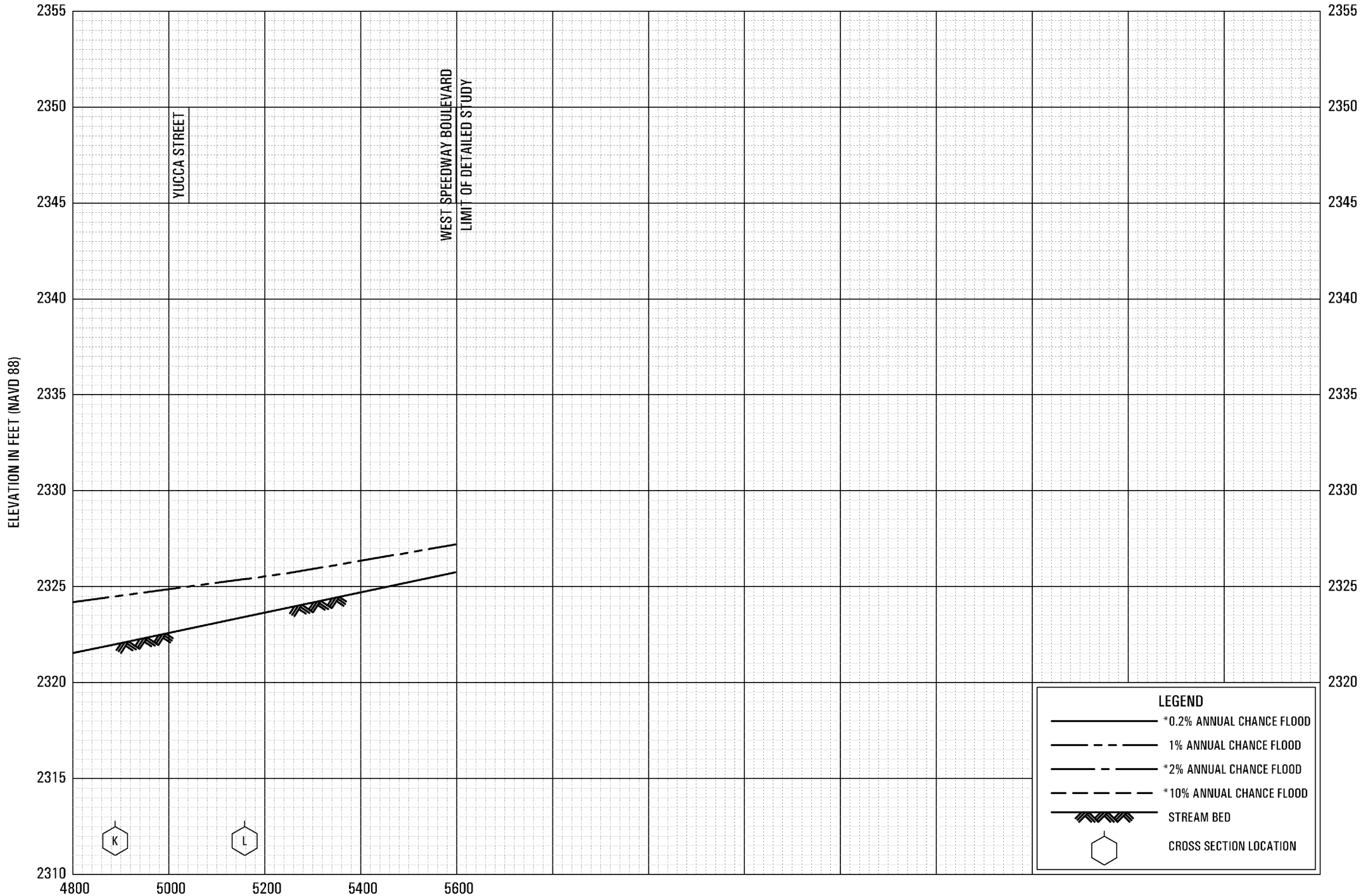

FLOOD PROFILES

EL RIO WASH

FEDERAL EMERGENCY MANAGEMENT AGENCY

PIMA COUNTY, AZ

AND INCORPORATED AREAS

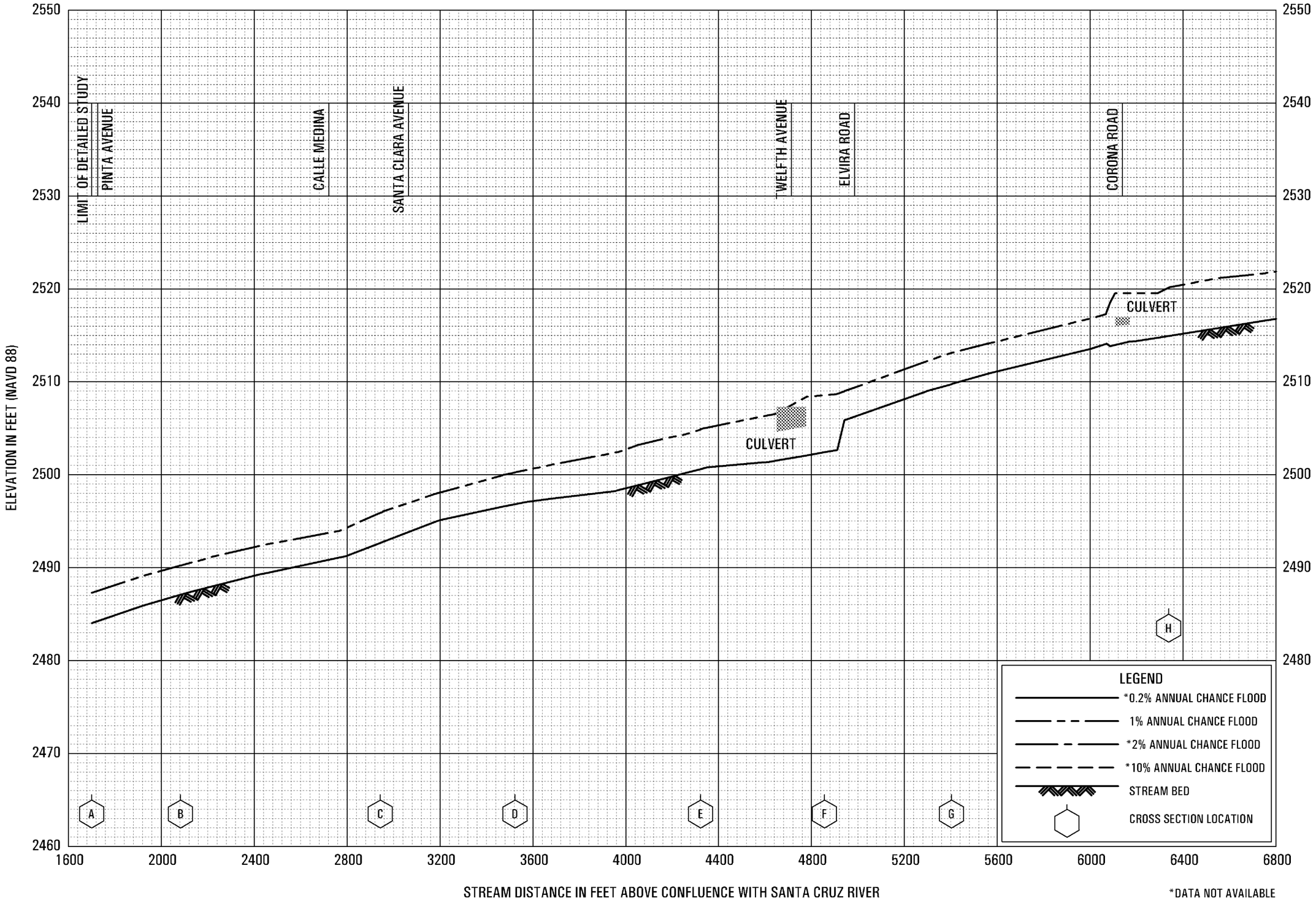

FLOOD PROFILES

EL VADO WASH

FEDERAL EMERGENCY MANAGEMENT AGENCY

PIMA COUNTY, AZ

AND INCORPORATED AREAS

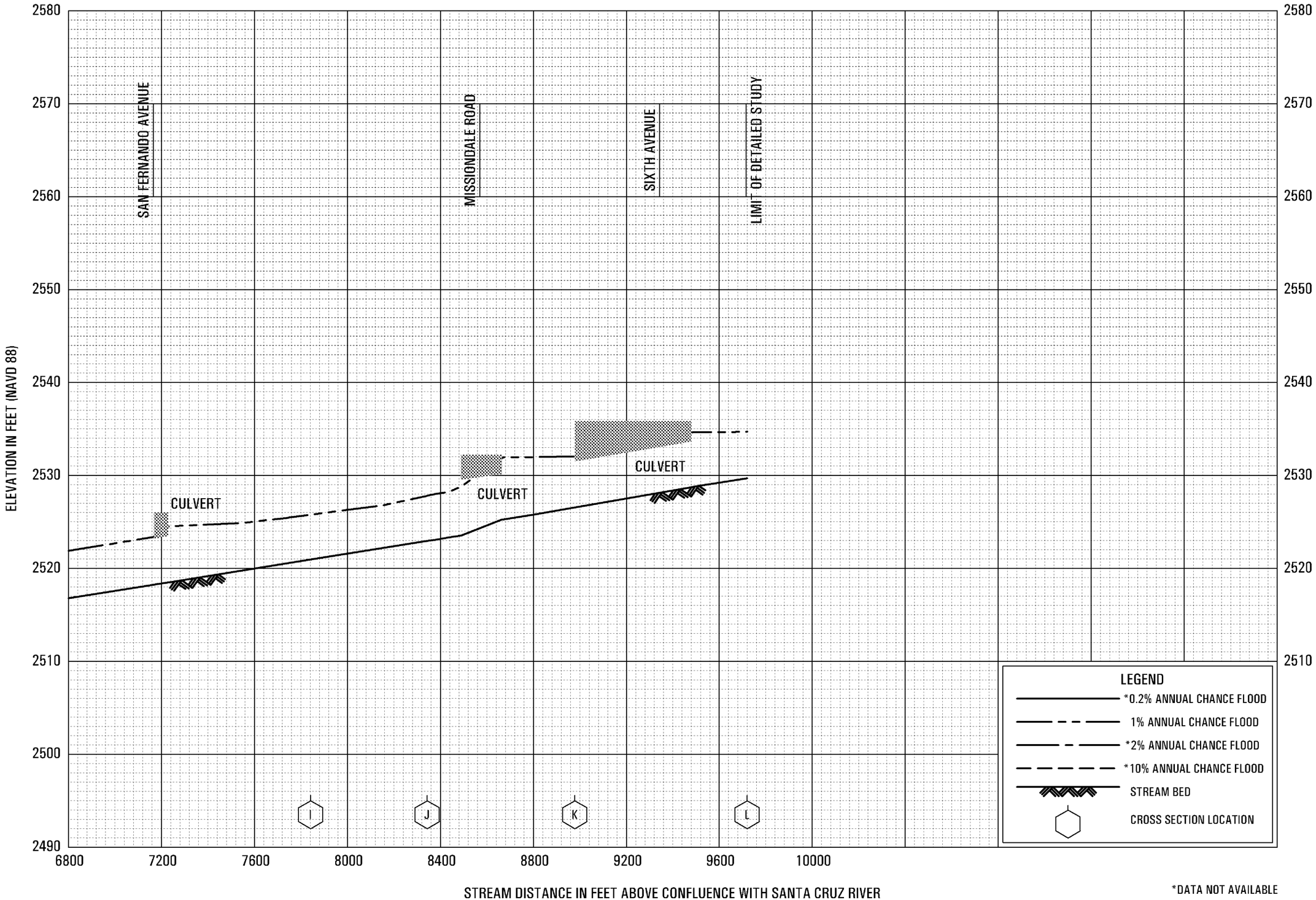

FLOOD PROFILES

EL VADO WASH

FEDERAL EMERGENCY MANAGEMENT AGENCY

PIMA COUNTY, AZ

AND INCORPORATED AREAS

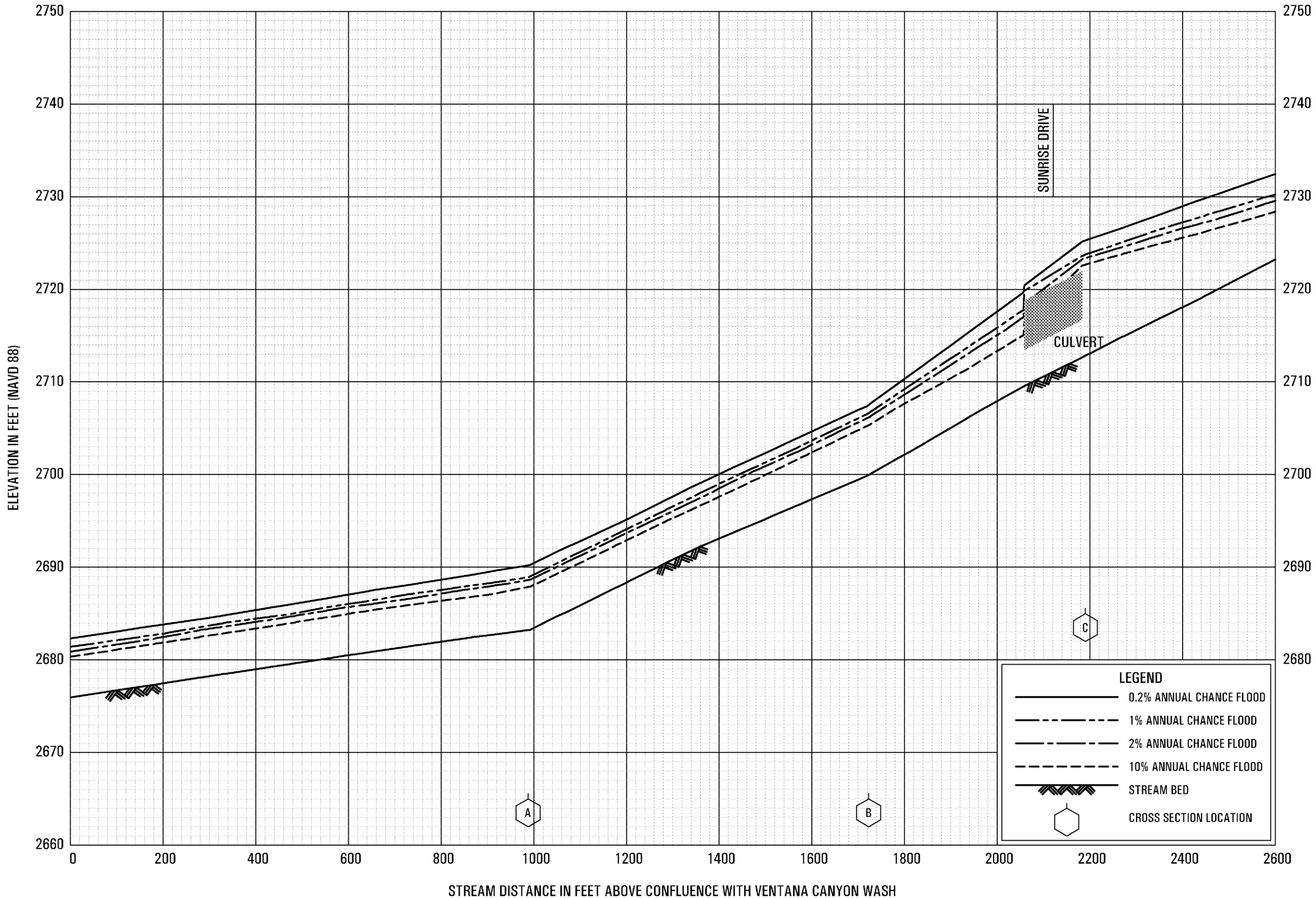

FLOOD PROFILES

ESPERERO WASH

FEDERAL EMERGENCY MANAGEMENT AGENCY

PIMA COUNTY, AZ

AND INCORPORATED AREAS

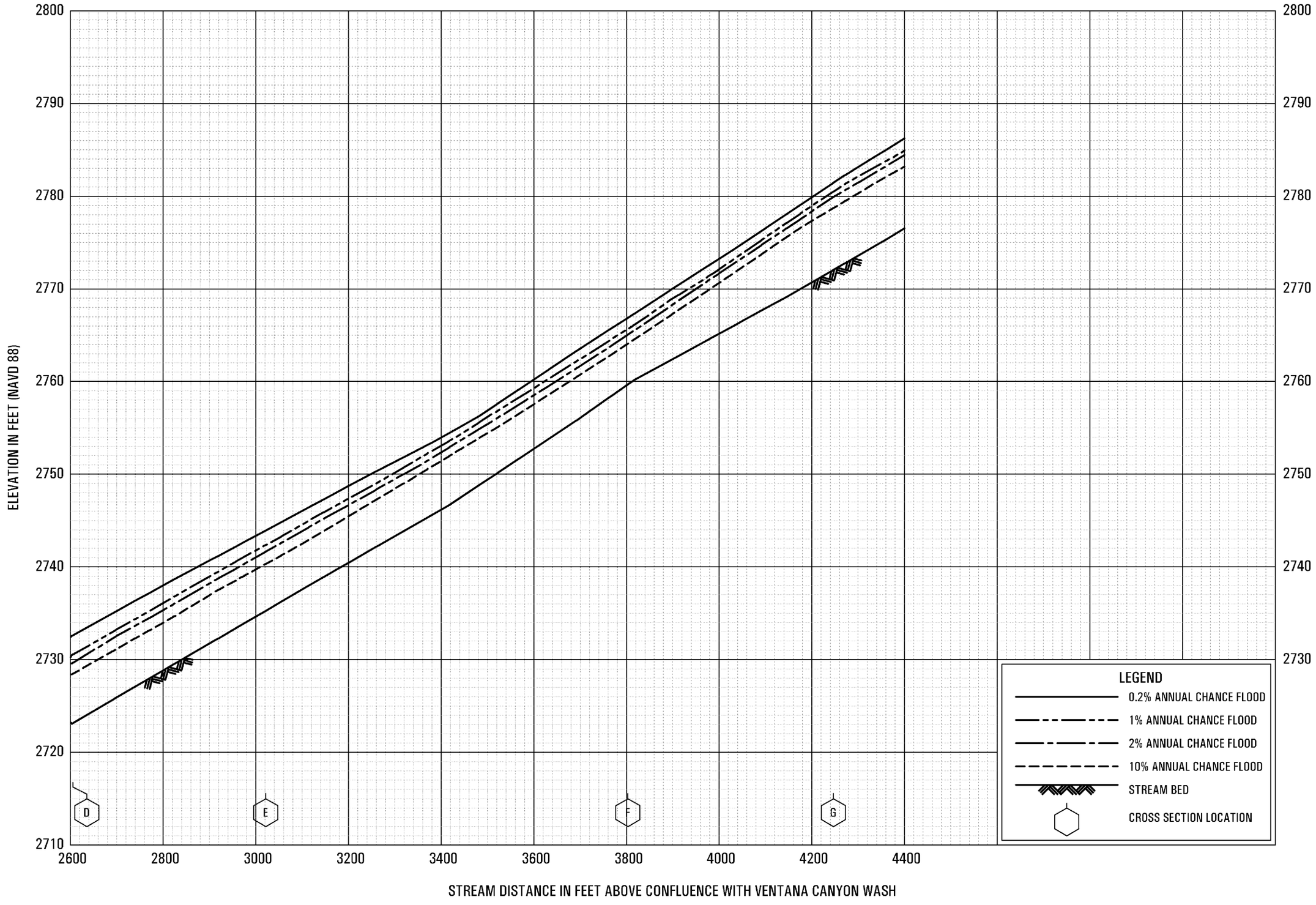

FLOOD PROFILES

ESPERERO WASH

FEDERAL EMERGENCY MANAGEMENT AGENCY

PIMA COUNTY, AZ

AND INCORPORATED AREAS

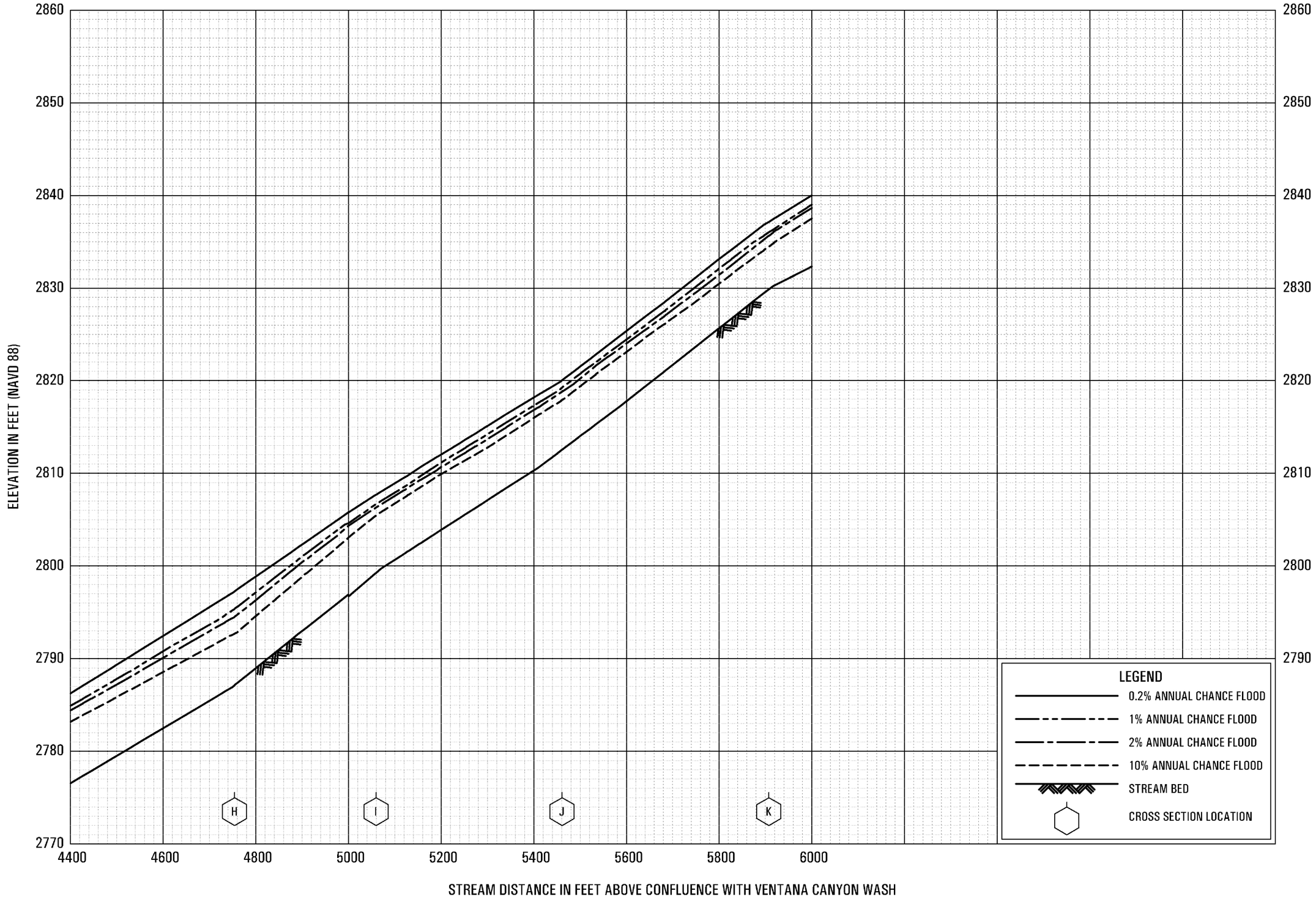

FLOOD PROFILES

ESPERERO WASH

FEDERAL EMERGENCY MANAGEMENT AGENCY

PIMA COUNTY, AZ

AND INCORPORATED AREAS

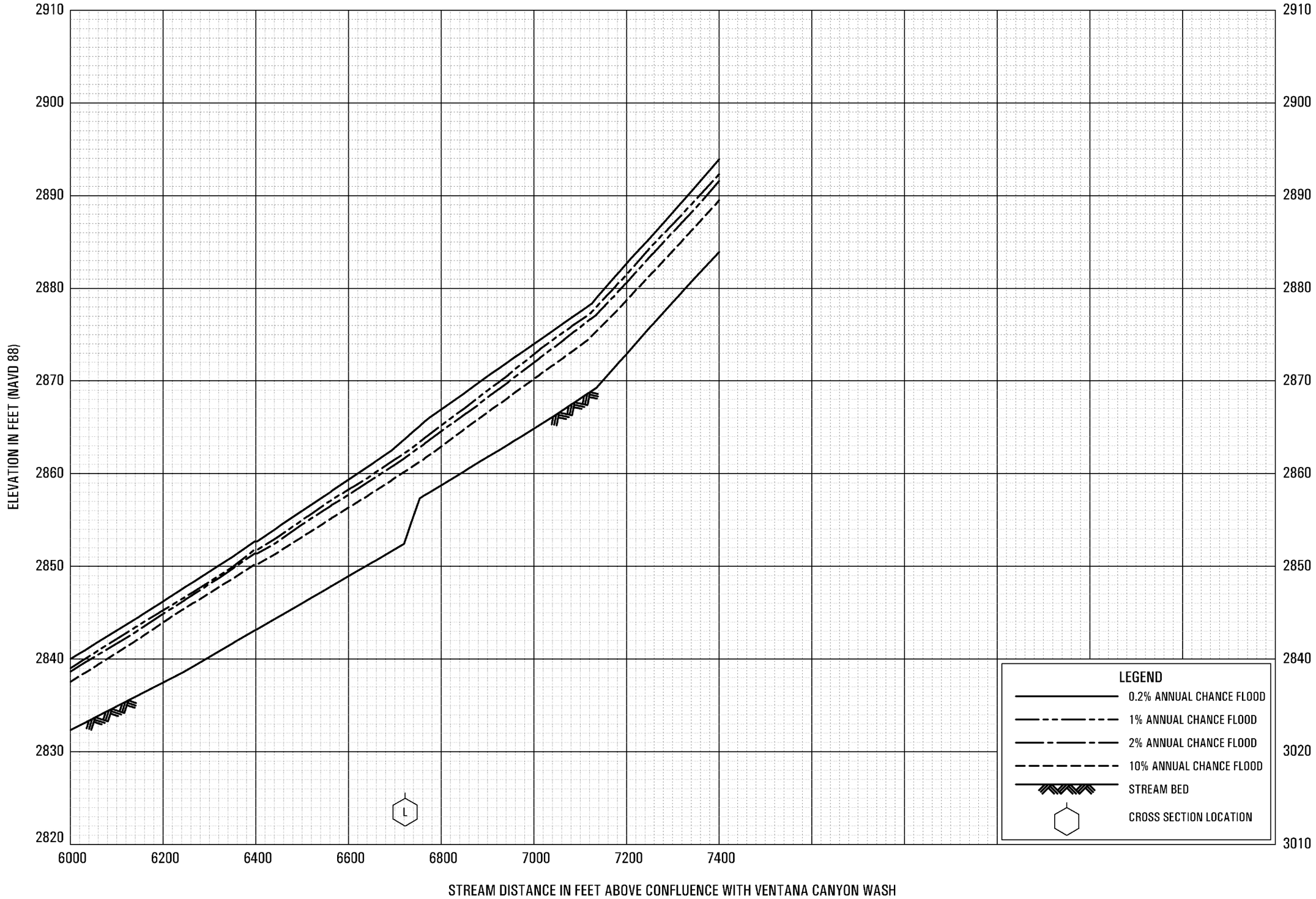

FLOOD PROFILES

ESPERERO WASH

FEDERAL EMERGENCY MANAGEMENT AGENCY

PIMA COUNTY, AZ

AND INCORPORATED AREAS

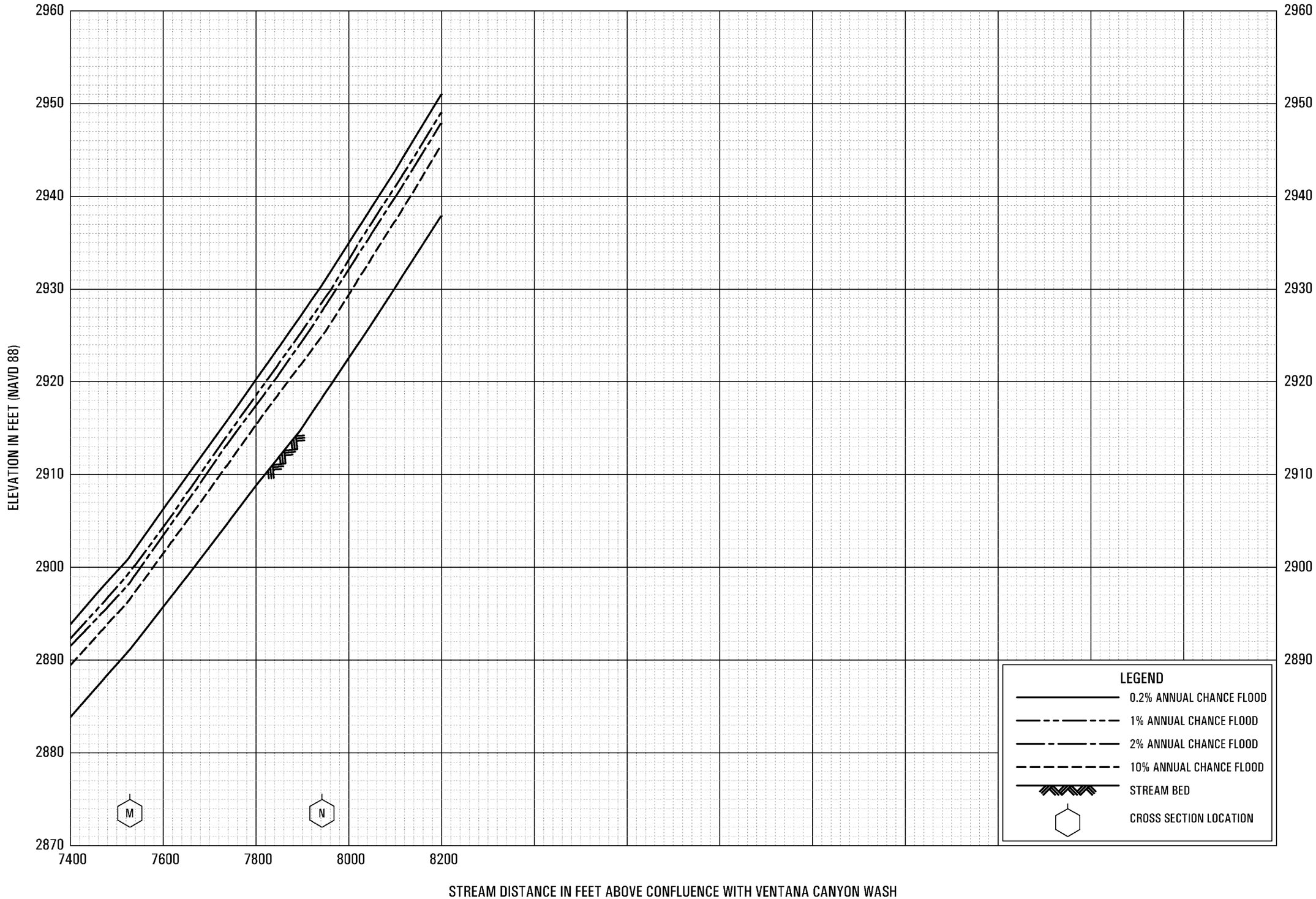

FLOOD PROFILES

ESPERERO WASH

FEDERAL EMERGENCY MANAGEMENT AGENCY

PIMA COUNTY, AZ

AND INCORPORATED AREAS

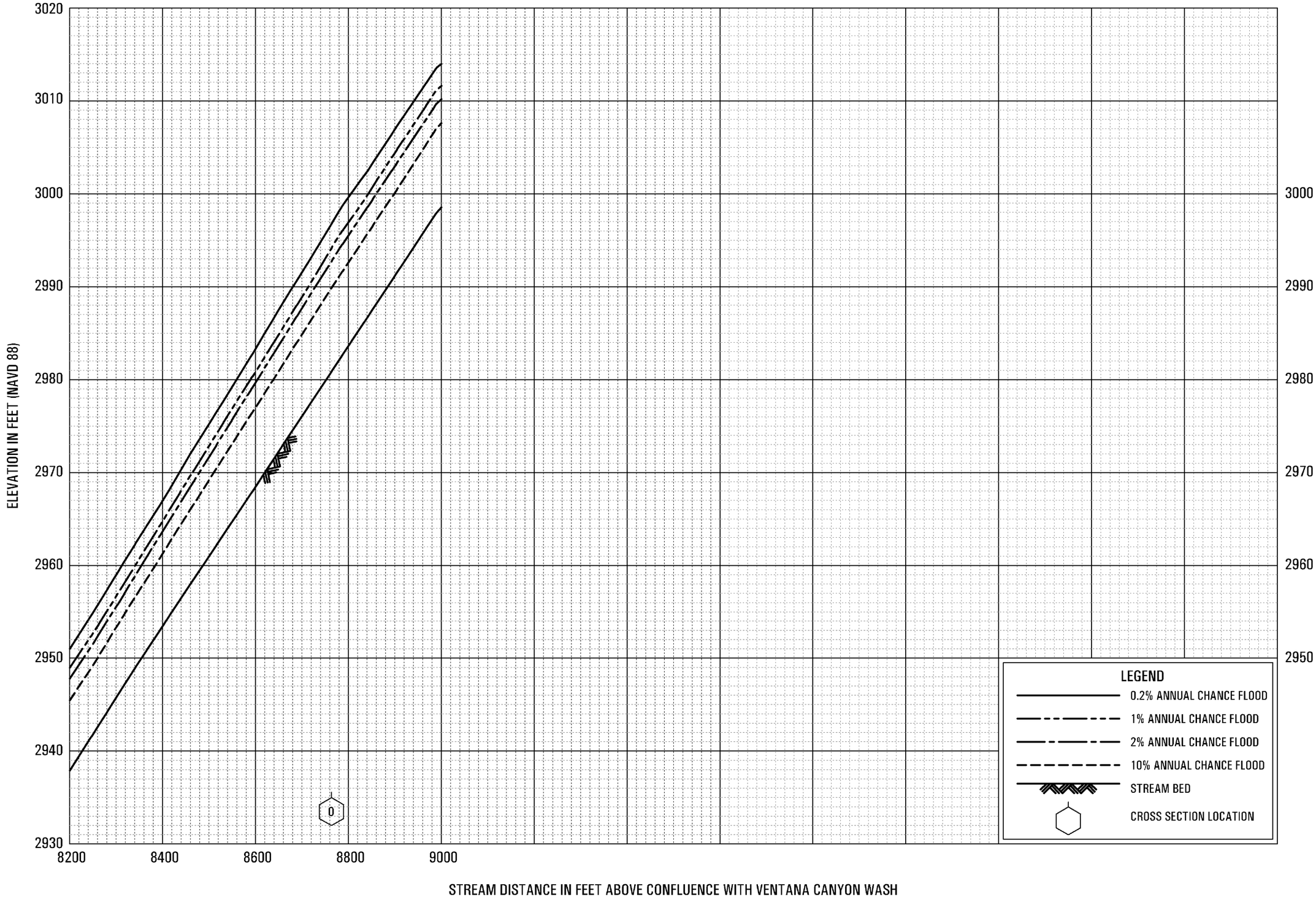

FLOOD PROFILES

ESPERERO WASH

FEDERAL EMERGENCY MANAGEMENT AGENCY

PIMA COUNTY, AZ

AND INCORPORATED AREAS

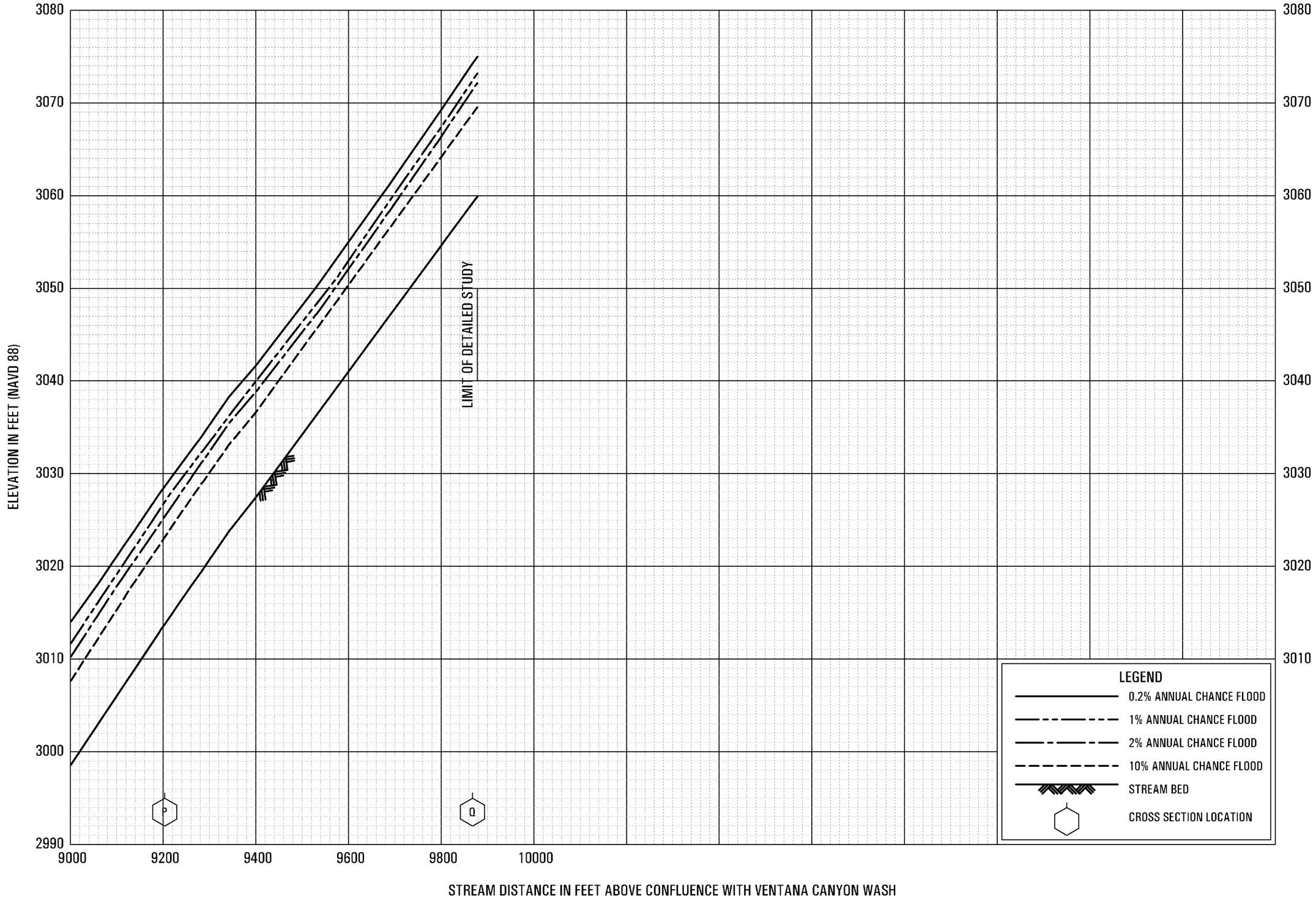

FLOOD PROFILES

ESPERERO WASH

FEDERAL EMERGENCY MANAGEMENT AGENCY

PIMA COUNTY, AZ

AND INCORPORATED AREAS

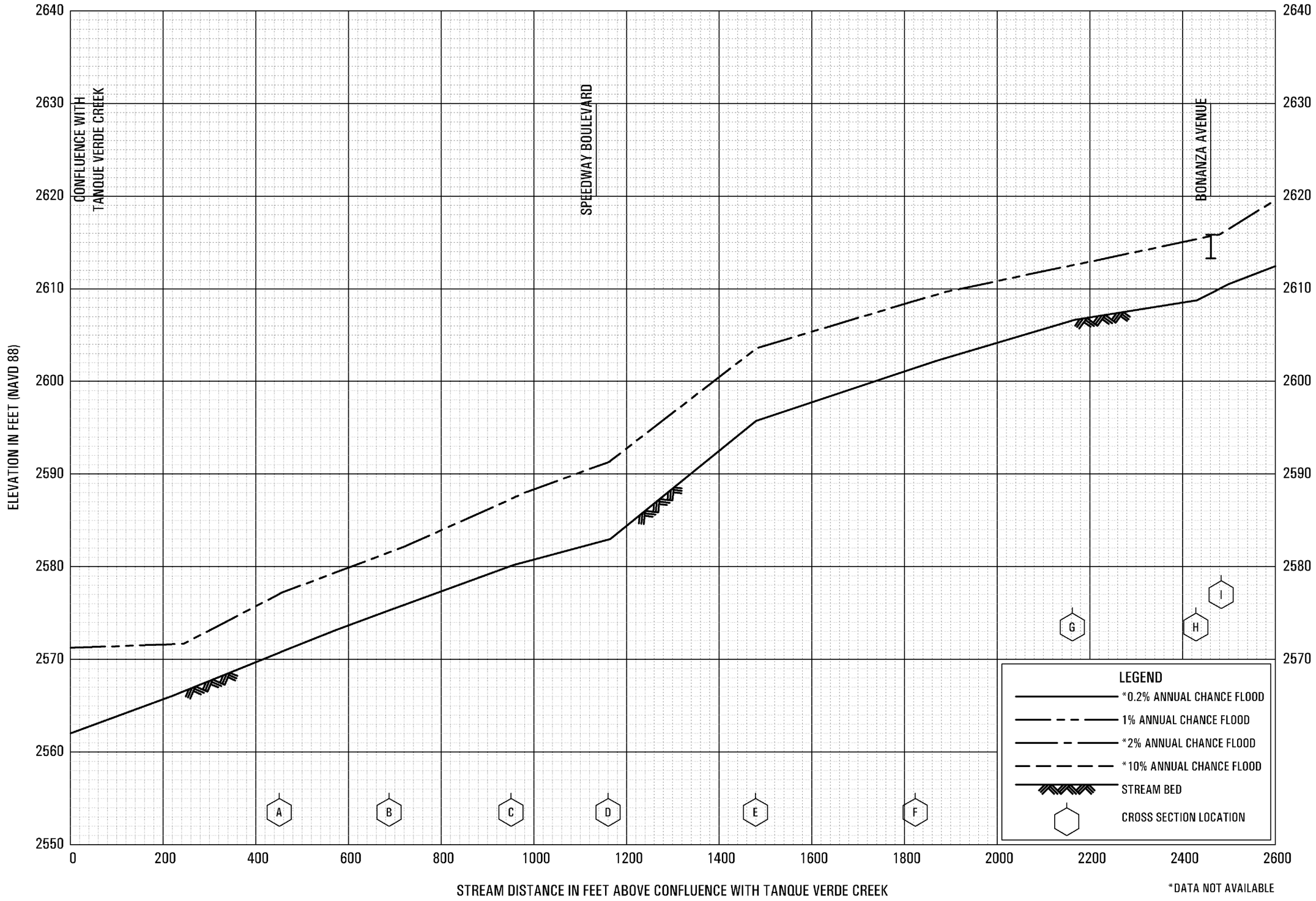

FLOOD PROFILES

ESTE WASH

FEDERAL EMERGENCY MANAGEMENT AGENCY

PIMA COUNTY, AZ

AND INCORPORATED AREAS

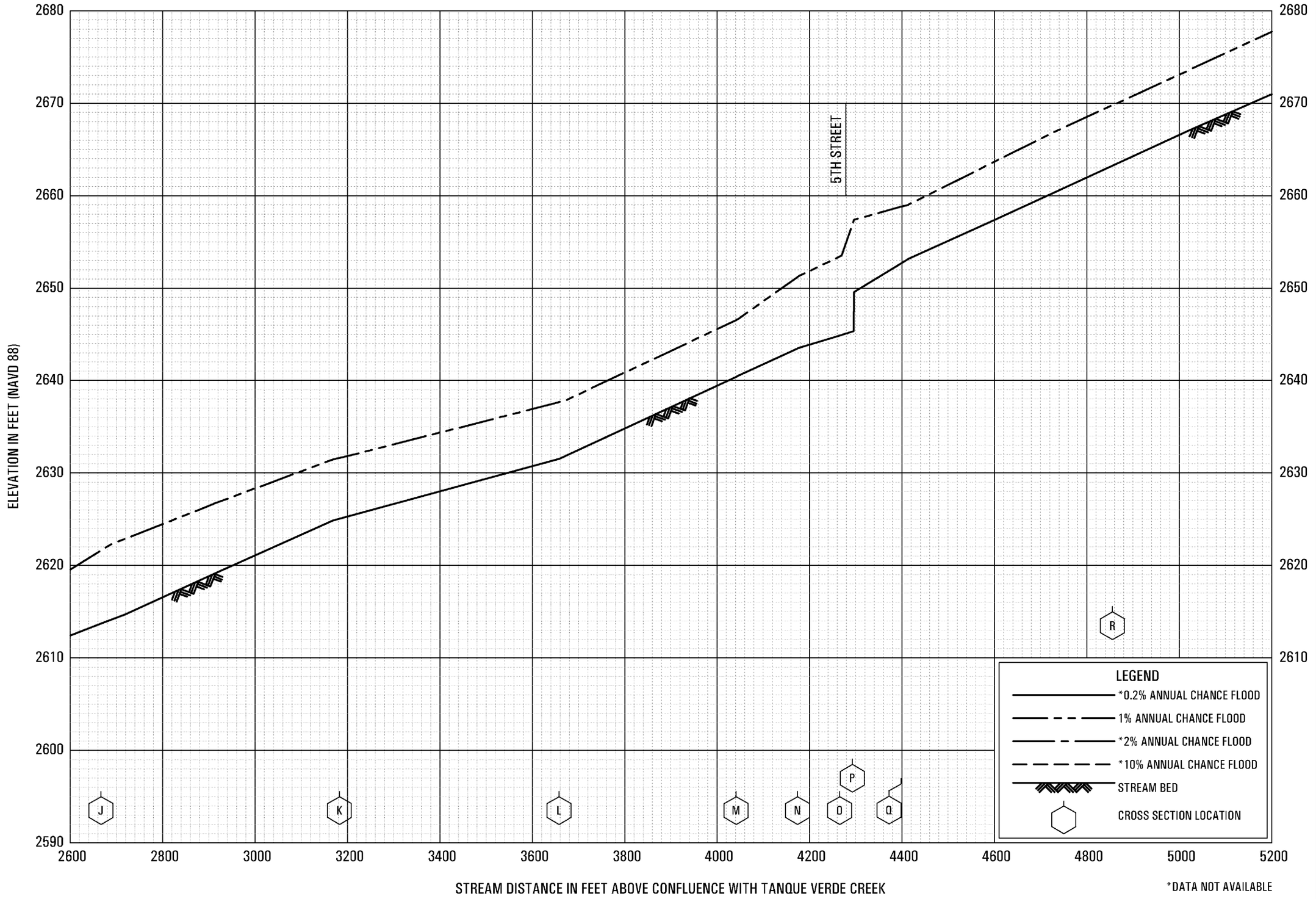

FLOOD PROFILES

ESTE WASH

FEDERAL EMERGENCY MANAGEMENT AGENCY

PIMA COUNTY, AZ

AND INCORPORATED AREAS

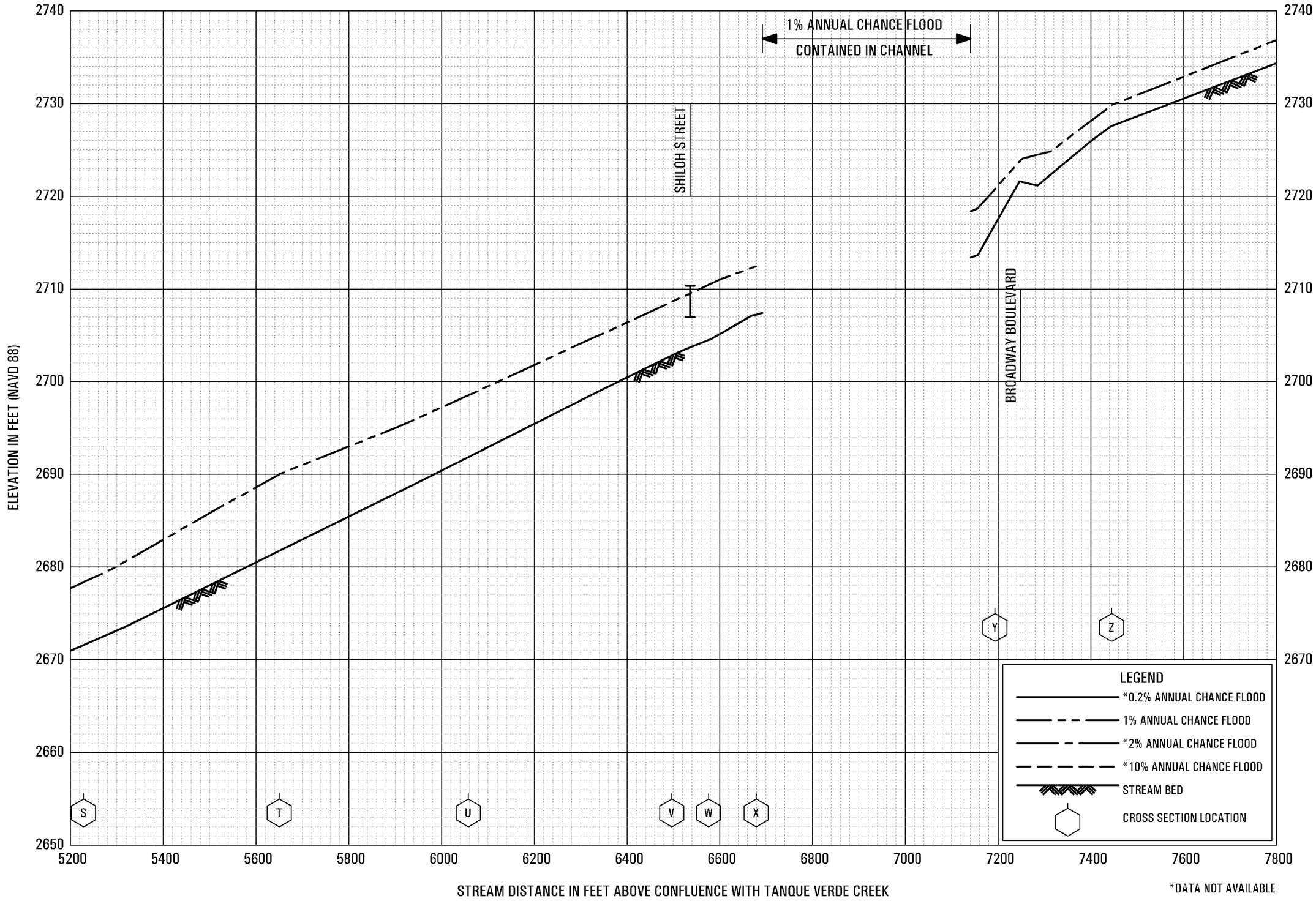

FLOOD PROFILES

ESTE WASH

FEDERAL EMERGENCY MANAGEMENT AGENCY

PIMA COUNTY, AZ

AND INCORPORATED AREAS

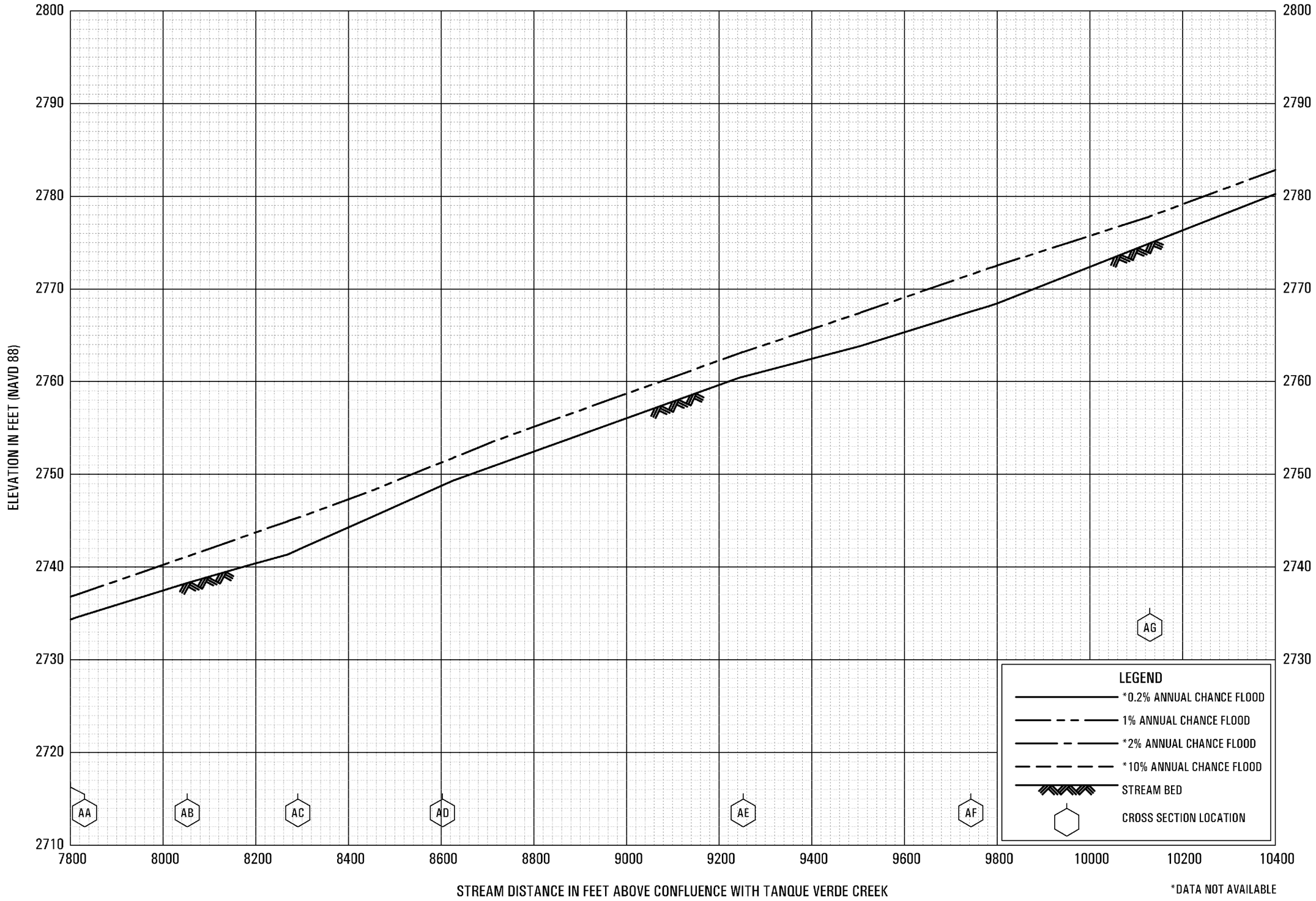

FLOOD PROFILES

ESTE WASH

FEDERAL EMERGENCY MANAGEMENT AGENCY

PIMA COUNTY, AZ

AND INCORPORATED AREAS

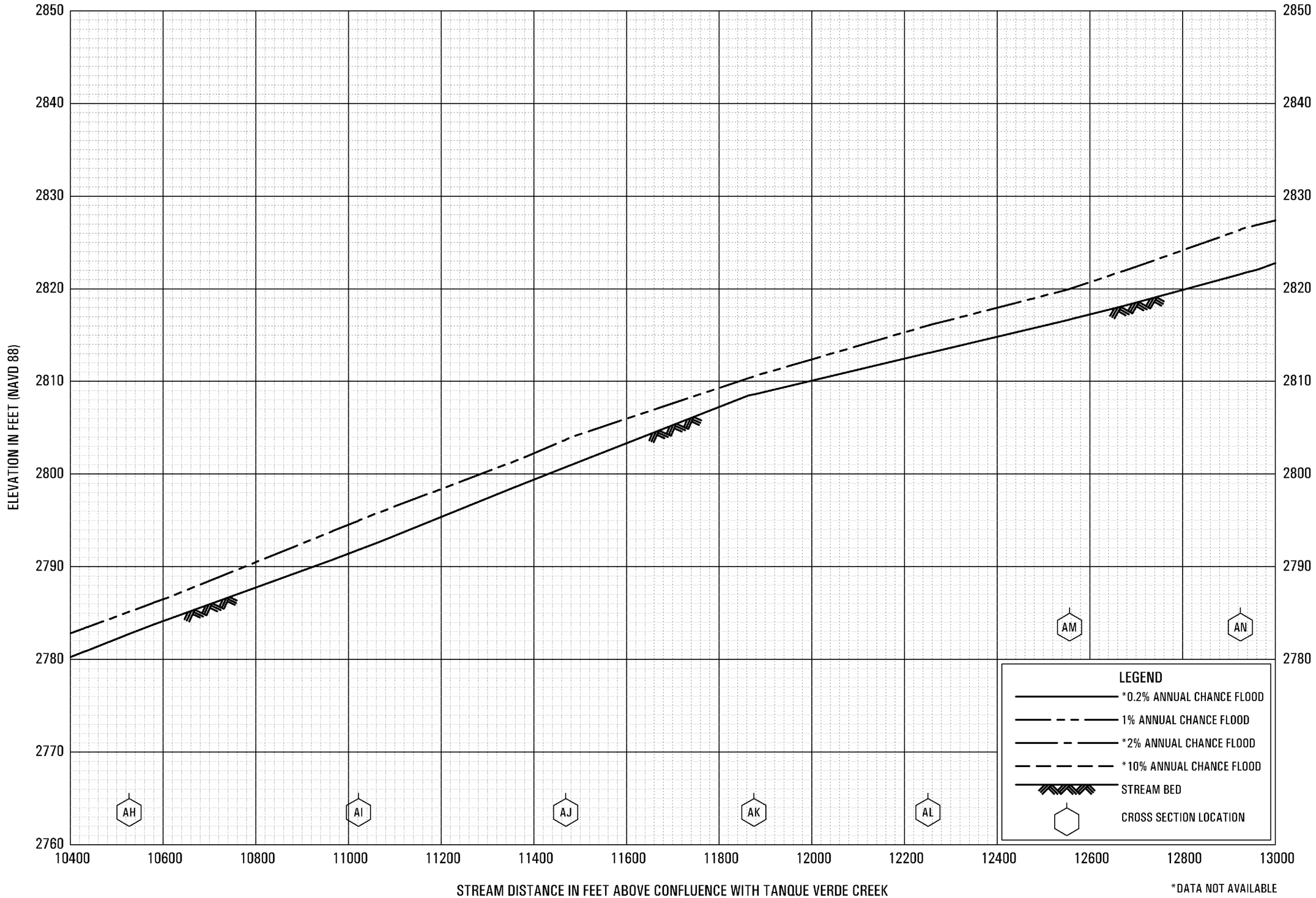

FLOOD PROFILES

ESTE WASH

FEDERAL EMERGENCY MANAGEMENT AGENCY

PIMA COUNTY, AZ

AND INCORPORATED AREAS

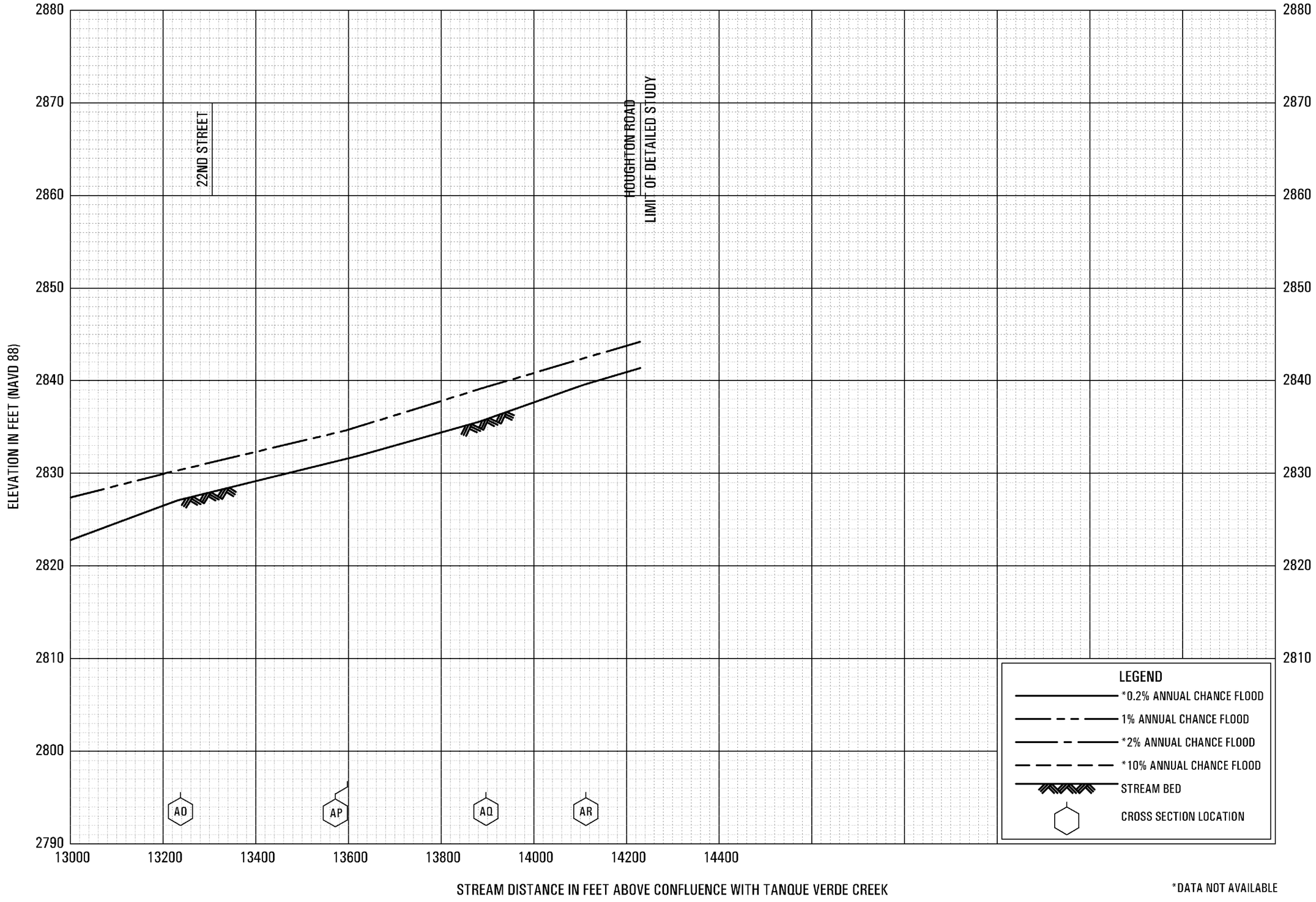

FLOOD PROFILES

ESTE WASH

FEDERAL EMERGENCY MANAGEMENT AGENCY

PIMA COUNTY, AZ

AND INCORPORATED AREAS

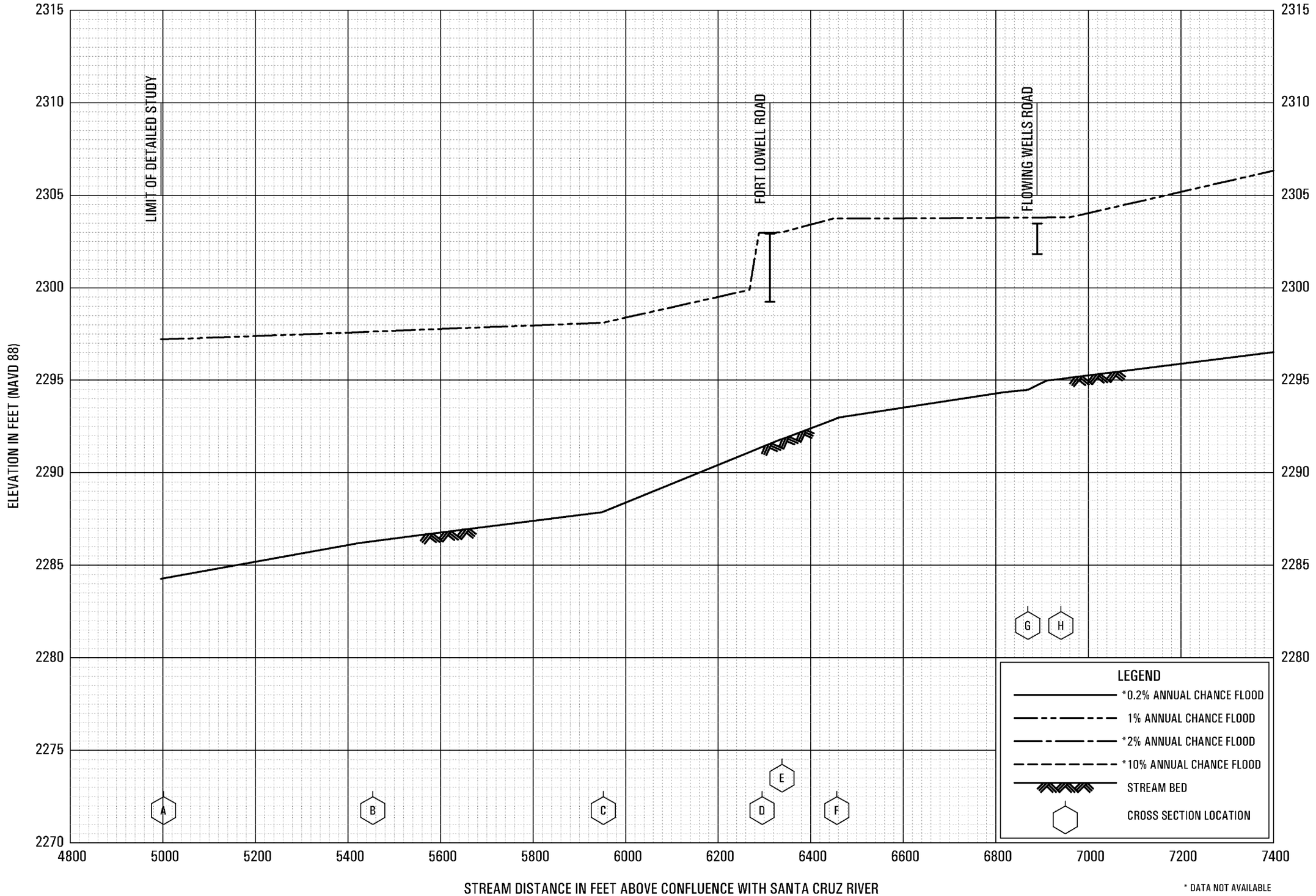

FLOOD PROFILES

FLOWING WELLS WASH

FEDERAL EMERGENCY MANAGEMENT AGENCY

PIMA COUNTY, AZ

AND INCORPORATED AREAS

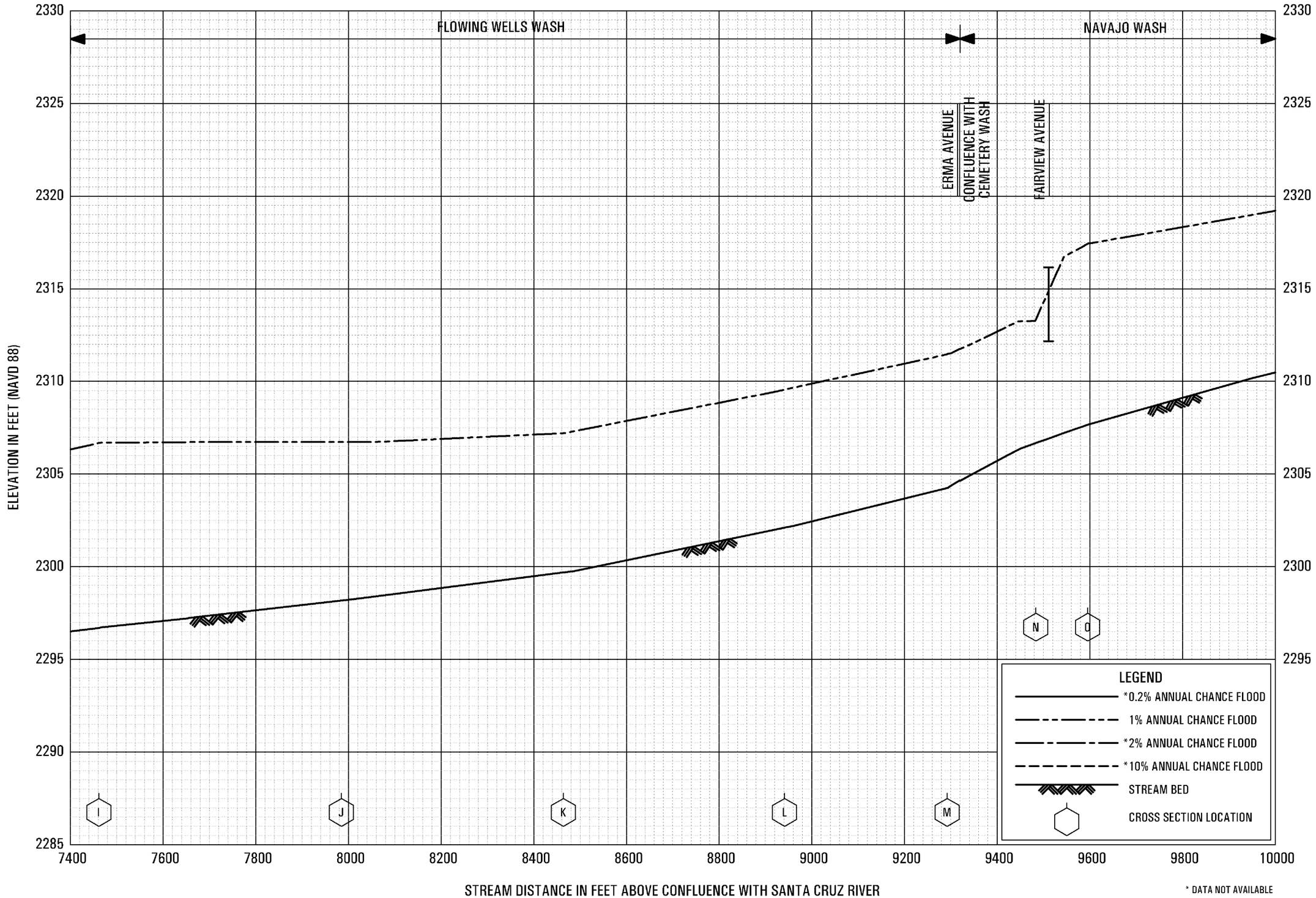

FLOOD PROFILES

FLOWING WELLS WASH - NAVAJO WASH

FEDERAL EMERGENCY MANAGEMENT AGENCY

PIMA COUNTY, AZ

AND INCORPORATED AREAS

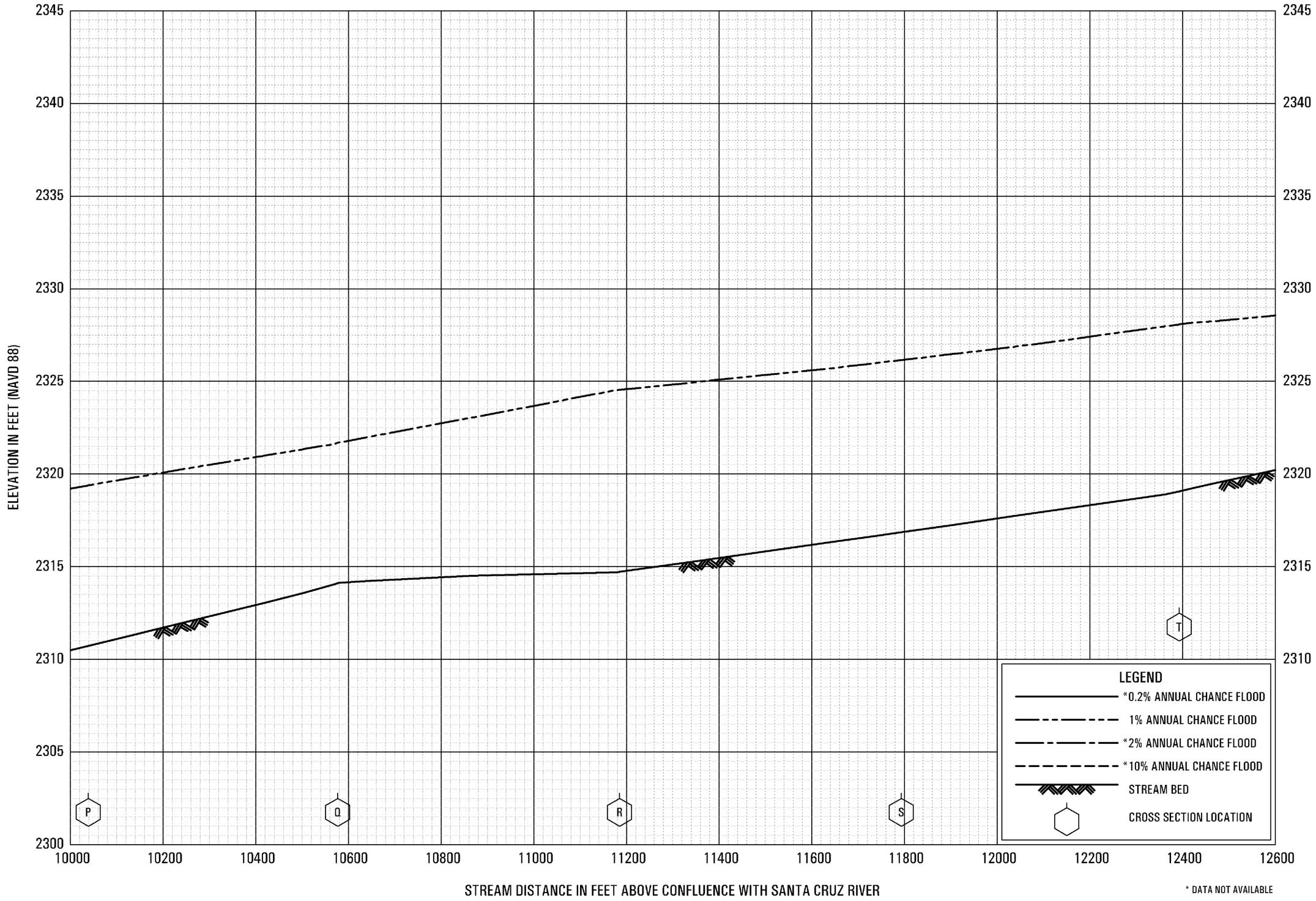

FLOOD PROFILES

NAVAJO WASH

FEDERAL EMERGENCY MANAGEMENT AGENCY

PIMA COUNTY, AZ

AND INCORPORATED AREAS

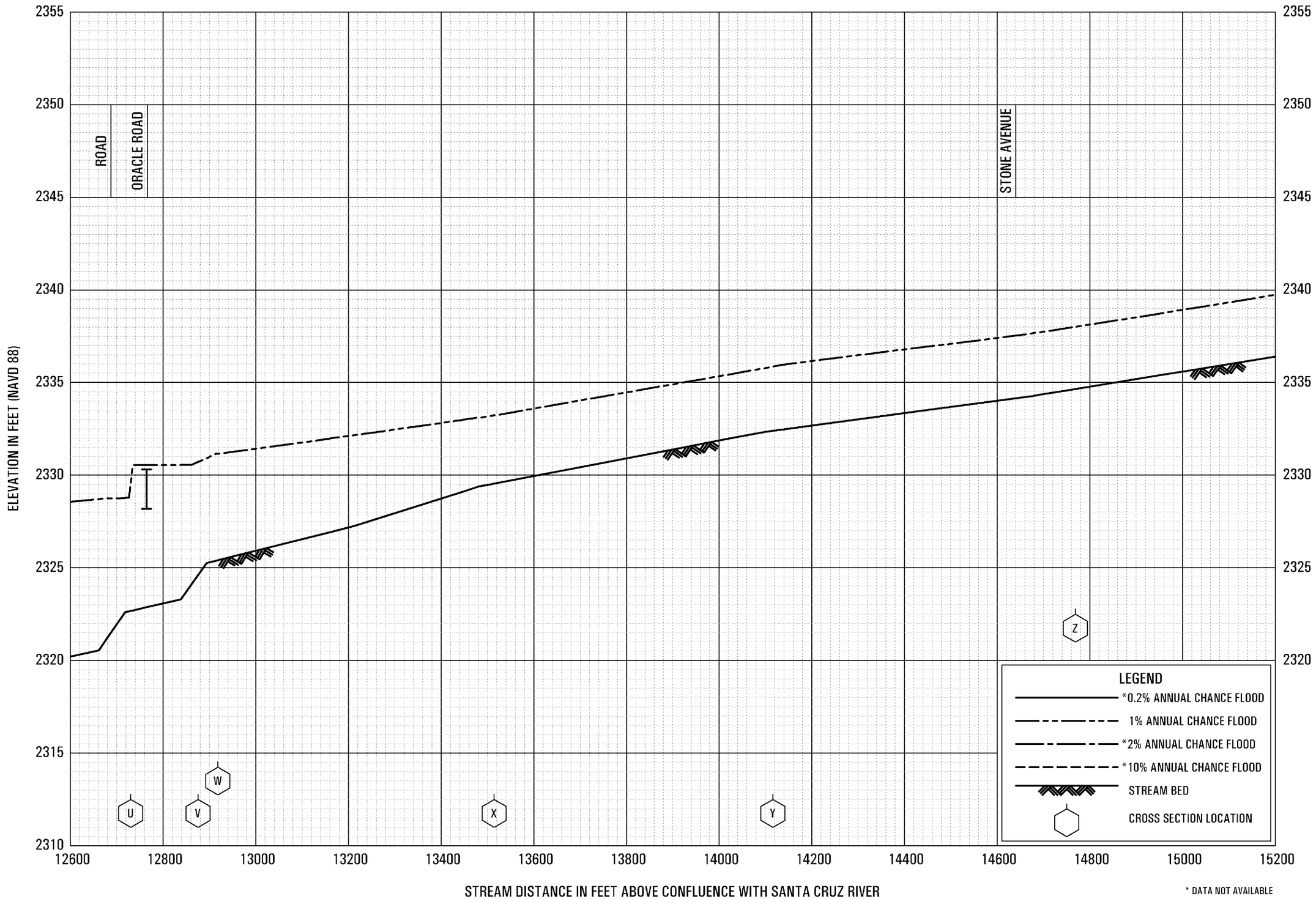

FLOOD PROFILES

NAVAJO WASH

FEDERAL EMERGENCY MANAGEMENT AGENCY

PIMA COUNTY, AZ

AND INCORPORATED AREAS

98P

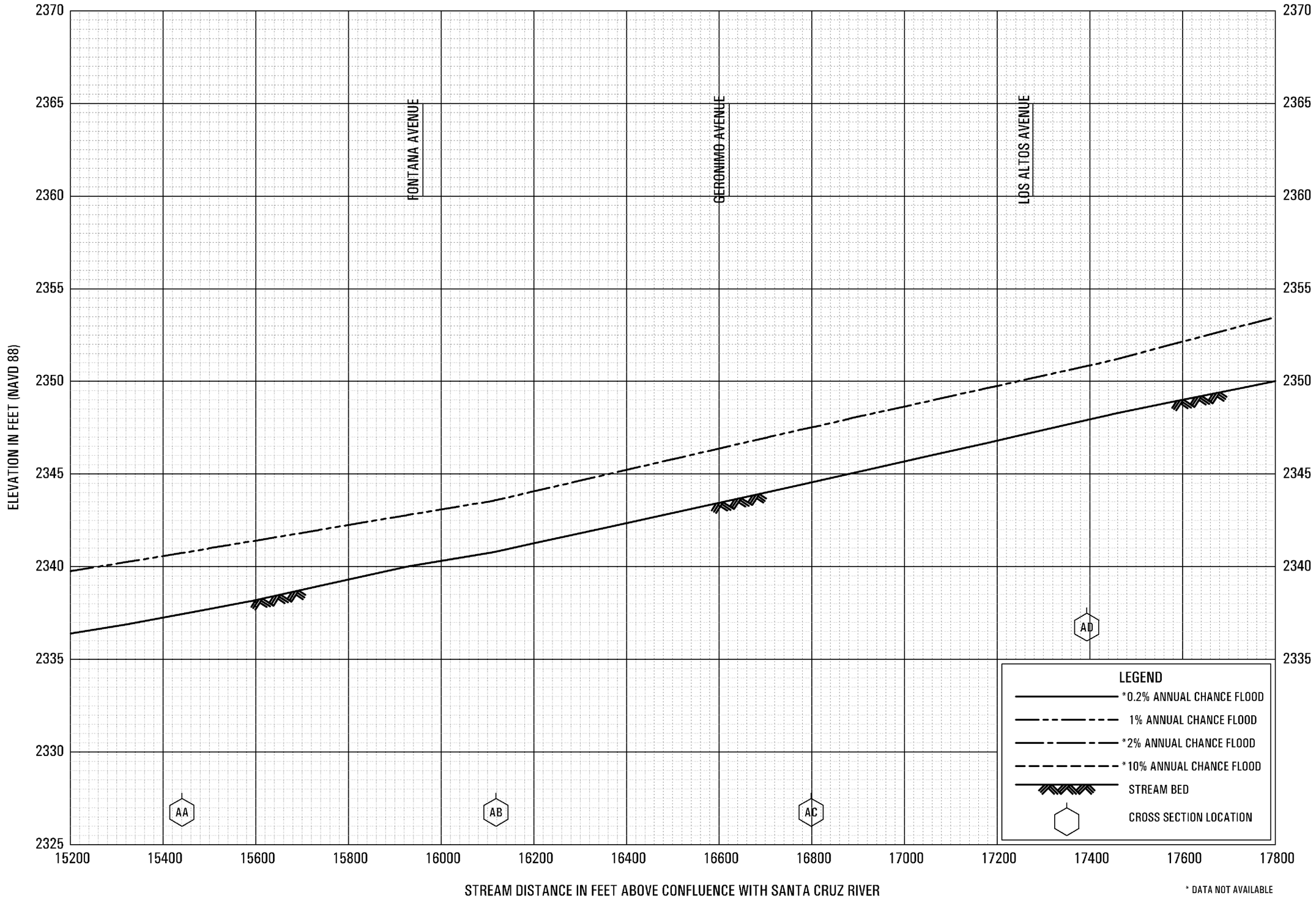

FLOOD PROFILES

NAVAJO WASH

FEDERAL EMERGENCY MANAGEMENT AGENCY

PIMA COUNTY, AZ

AND INCORPORATED AREAS

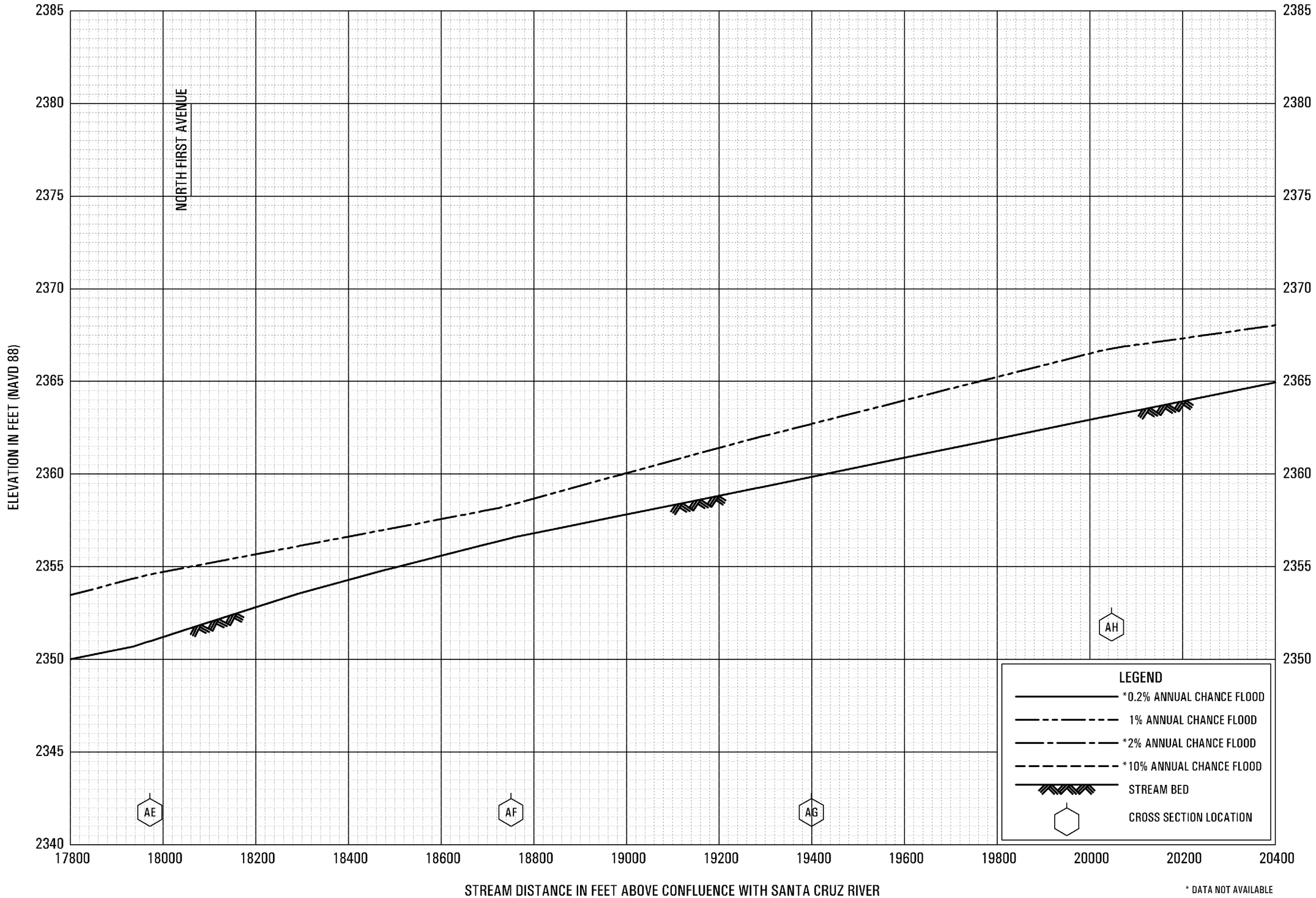

FLOOD PROFILES

NAVAJO WASH

FEDERAL EMERGENCY MANAGEMENT AGENCY

PIMA COUNTY, AZ

AND INCORPORATED AREAS

100P

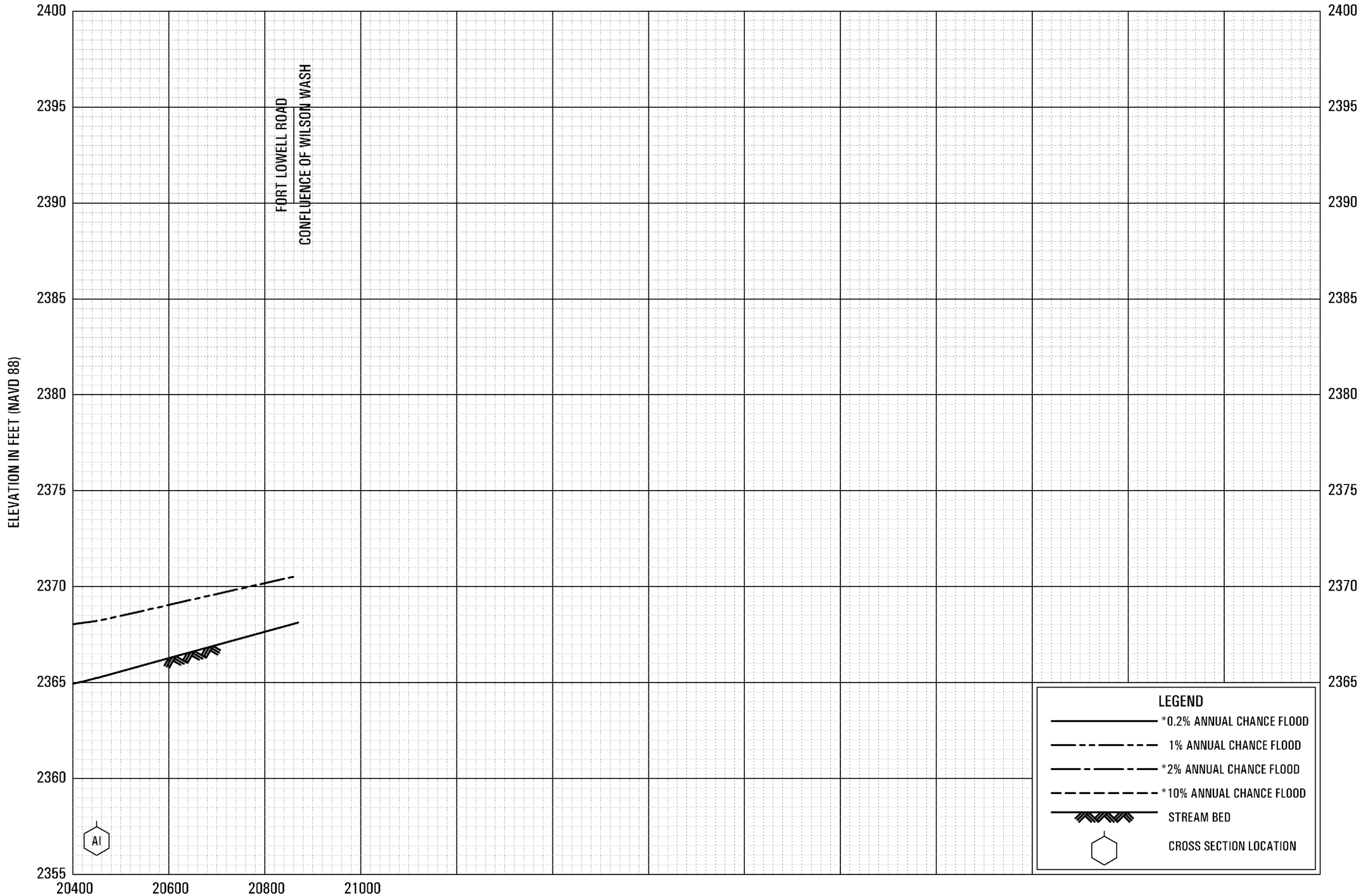

FLOOD PROFILES

NAVAJO WASH

FEDERAL EMERGENCY MANAGEMENT AGENCY

PIMA COUNTY, AZ

AND INCORPORATED AREAS