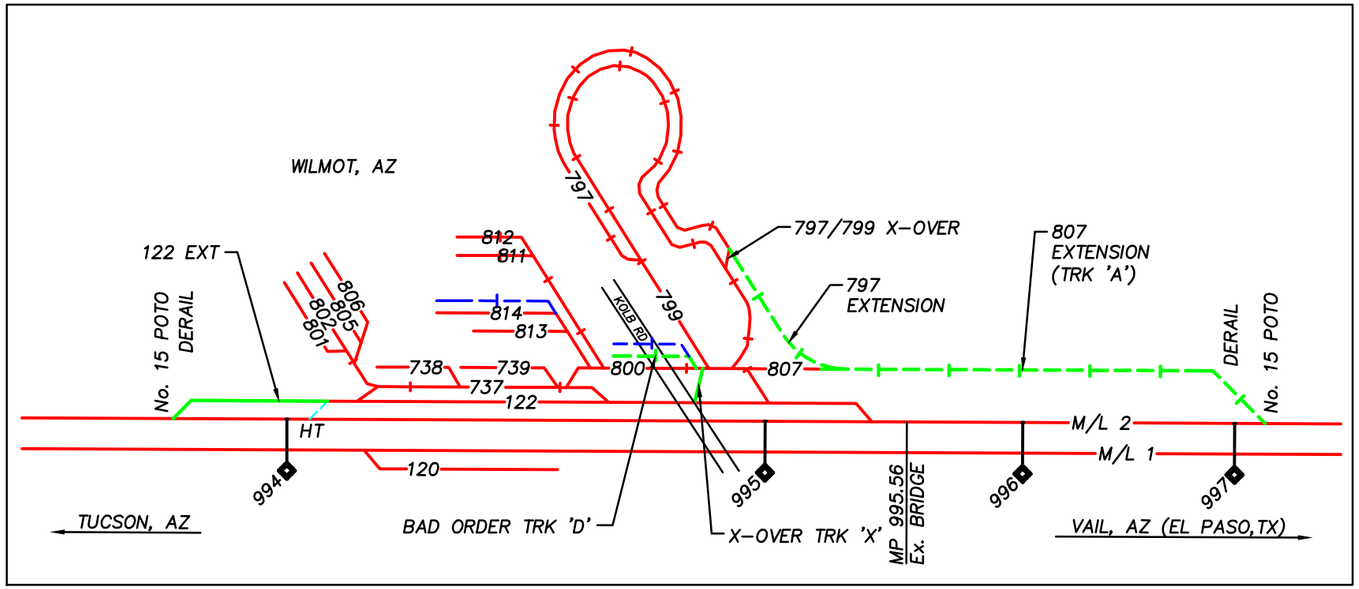

ZTS MAP
N.T.S.

BENCHMARK:

BM1	- PROPERTY CORNER NEAR MP 995.32 (NORTH R.O.W.), EL = 2817.32
BM2	- PROPERTY CORNER NEAR MP 994.75 (NORTH R.O.W.), EL = 2799.60

30% Design

REVISION #	BY	DATE	DESCRIPTION
1	JO	1/30/15	Stationing and Switch Placement Modified. Profile Updated.
2	JO	2/2/15	Profile Notes On Page 009 & 011 Modified.

MOUNTAIN STATES CONTRACTING
4001 S. 34th Street
Phoenix, AZ 85040
WWW.MSCRR.COM
p: (800) 827-0743

FIBER OPTIC CABLE!
CALL BEFORE YOU DIG
1-800-336-9193

100' 0 100' 200'
SCALE: 1" = 100'

LEGEND:
- Existing Railroad Owned Trackage
- Existing Industry Owned Trackage
- Exist. Railroad Trackage To Remove
- Existing Railroad Right-of-Way
- Proposed Railroad Owned Trackage
- Proposed Industry Owned Trackage
- Proposed Add'l Industry Owned Trackage
- Future Industry Owned Trackage

DRAWN BY: JPF/JO
CHECK'D BY: JLV
DATE: February 2, 2015
SHEET NUMBER: 001 OF 013

For Use In Agreemet With: UNION PACIFIC RAILROAD
And Port of Tucson (FES: 29061)

Mile Post 993.91 To 996.98, Lordsburg Subdivision
Wilmot, Pima Co., Arizona
TRACKAGE TO SERVE: Port of Tucson

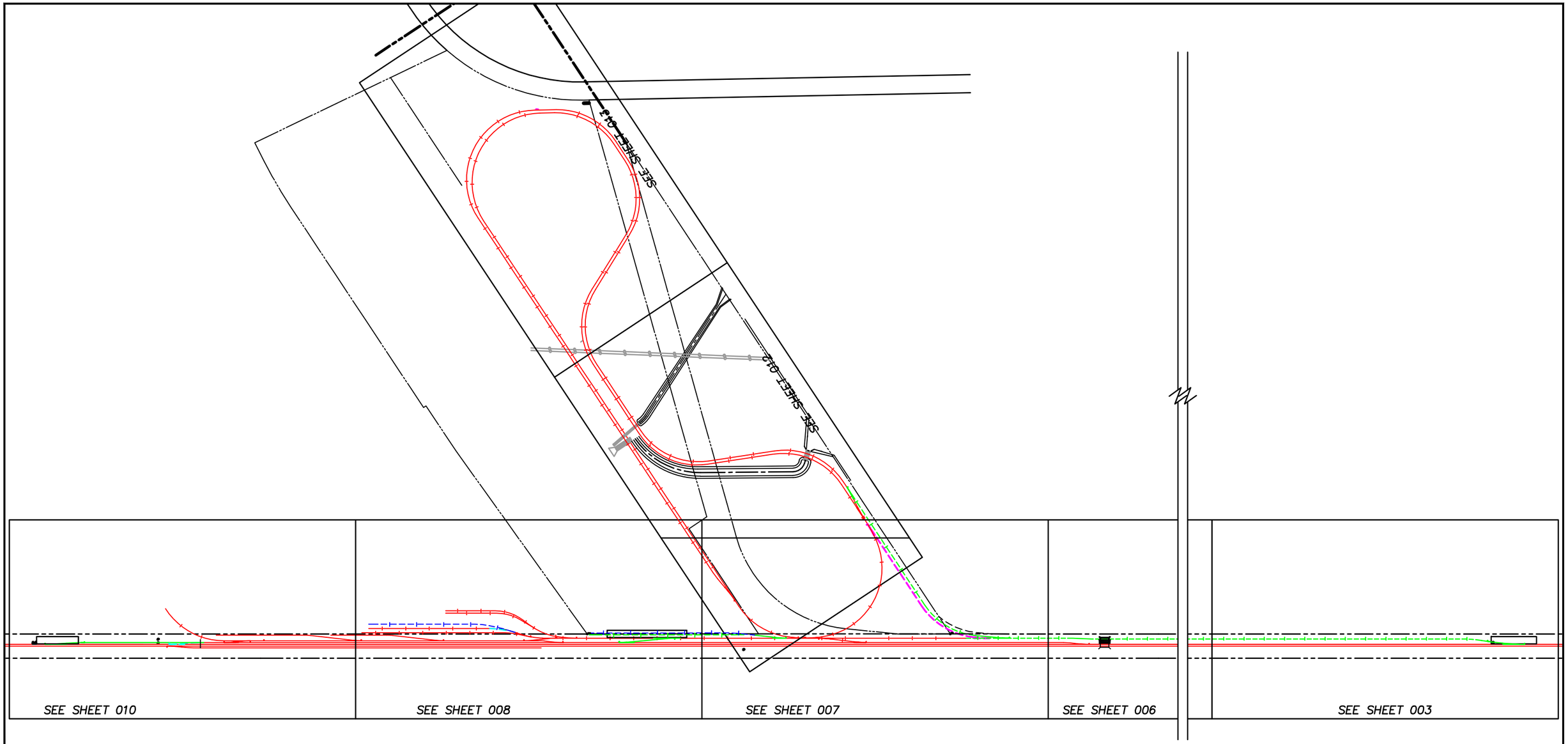

30% Design

REVISION #	BY	DATE	DESCRIPTION
1	JO	1/30/15	Stationing and Switch Placement Modified. Profile Updated.
2	JO	2/2/15	Profile Notes On Page 009 & 011 Modified.

MOUNTAIN STATES CONTRACTING

4001 S. 34th Street
Phoenix, AZ 85040

WWW.MSCRR.COM
p: (800) 827-0743

FIBER OPTIC CABLE!
CALL BEFORE YOU DIG
1-800-336-9193

1000' 0 1000' 2000'
SCALE: 1" = 1000'

LEGEND:
- Existing Railroad Owned Trackage
- Existing Industry Owned Trackage
- Exist. Railroad Trackage To Remove
- Existing Railroad Right-of-Way
- Proposed Railroad Owned Trackage
- Proposed Industry Owned Trackage
- Proposed Add'l Industry Owned Trackage
- Future Industry Owned Trackage

DRAWN BY: JPF/JO
CHECK'D BY: JLV
DATE: February 2, 2015
SHEET NUMBER: 002 OF 013

For Use In Agreemet With: **UNION PACIFIC RAILROAD**
And *Port of Tucson (FES: 29061)*

Mile Post 993.91 To 996.98, Lordsburg Subdivision
Wilmot, Pima Co., Arizona
TRACKAGE TO SERVE: *Port of Tucson*

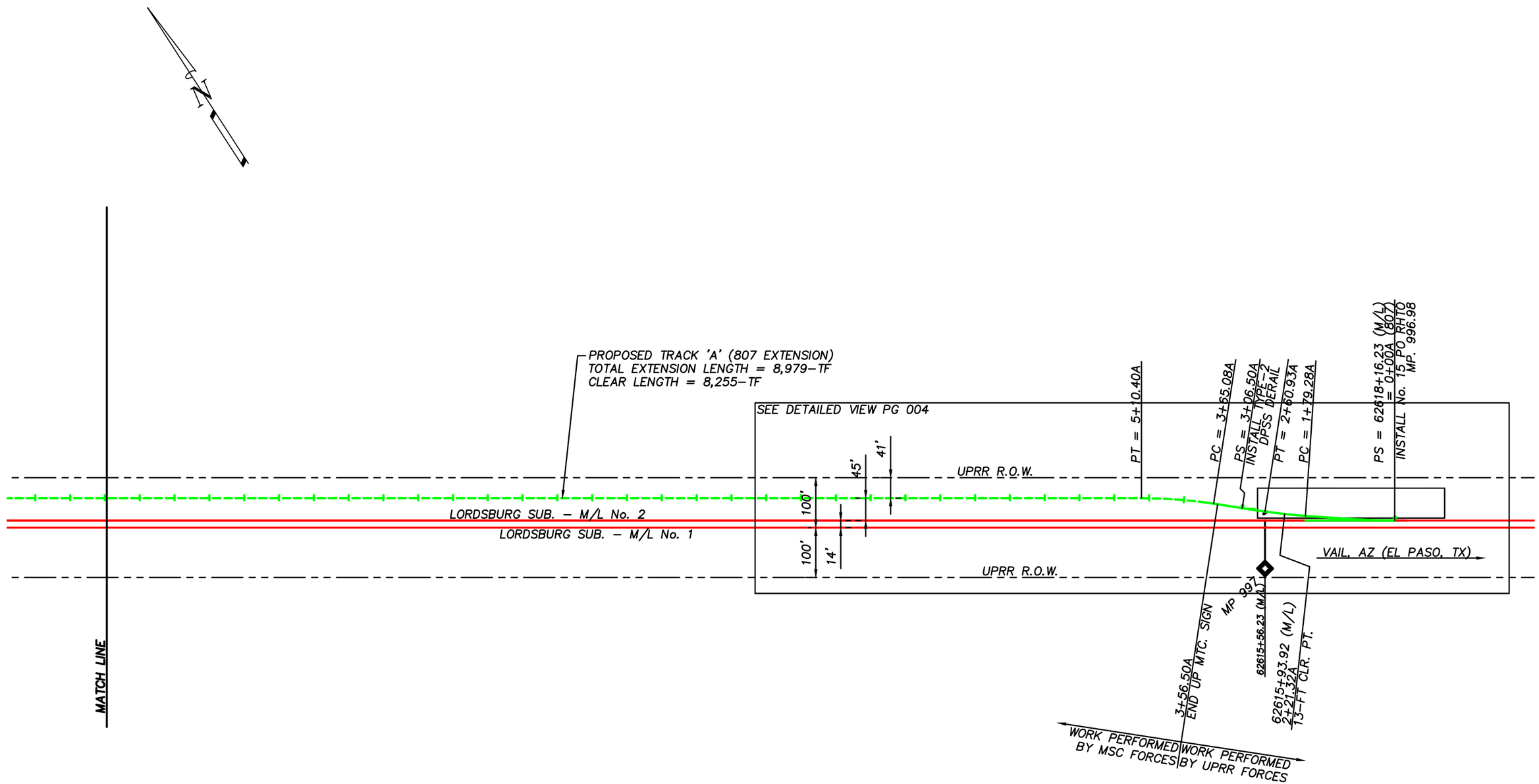

30% Design

REVISION #	BY	DATE	DESCRIPTION
1	JO	1/30/15	Stationing and Switch Placement Modified. Profile Updated.
2	JO	2/2/15	Profile Notes On Page 009 & 011 Modified.

MOUNTAIN STATES CONTRACTING

4001 S. 34th Street
Phoenix, AZ 85040

WWW.MSCRR.COM
p: (800) 827-0743

FIBER OPTIC CABLE!
CALL BEFORE YOU DIG
1-800-336-9193

200' 0 200' 400'
SCALE: 1" = 200'

LEGEND:
- Existing Railroad Owned Trackage
- Existing Industry Owned Trackage
- Exist. Railroad Trackage To Remove
- Existing Railroad Right-of-Way
- Proposed Railroad Owned Trackage
- Proposed Industry Owned Trackage
- Proposed Add'l Industry Owned Trackage
- Future Industry Owned Trackage

DRAWN BY: JPF/JO
CHECK'D BY: JLV
DATE: February 2, 2015
SHEET NUMBER: 003 OF 013

For Use In Agreemet With: **UNION PACIFIC RAILROAD**
And *Port of Tucson (FES: 29061)*

Mile Post 993.91 To 996.98, Lordsburg Subdivision
Wilmot, Pima Co., Arizona
TRACKAGE TO SERVE: *Port of Tucson*

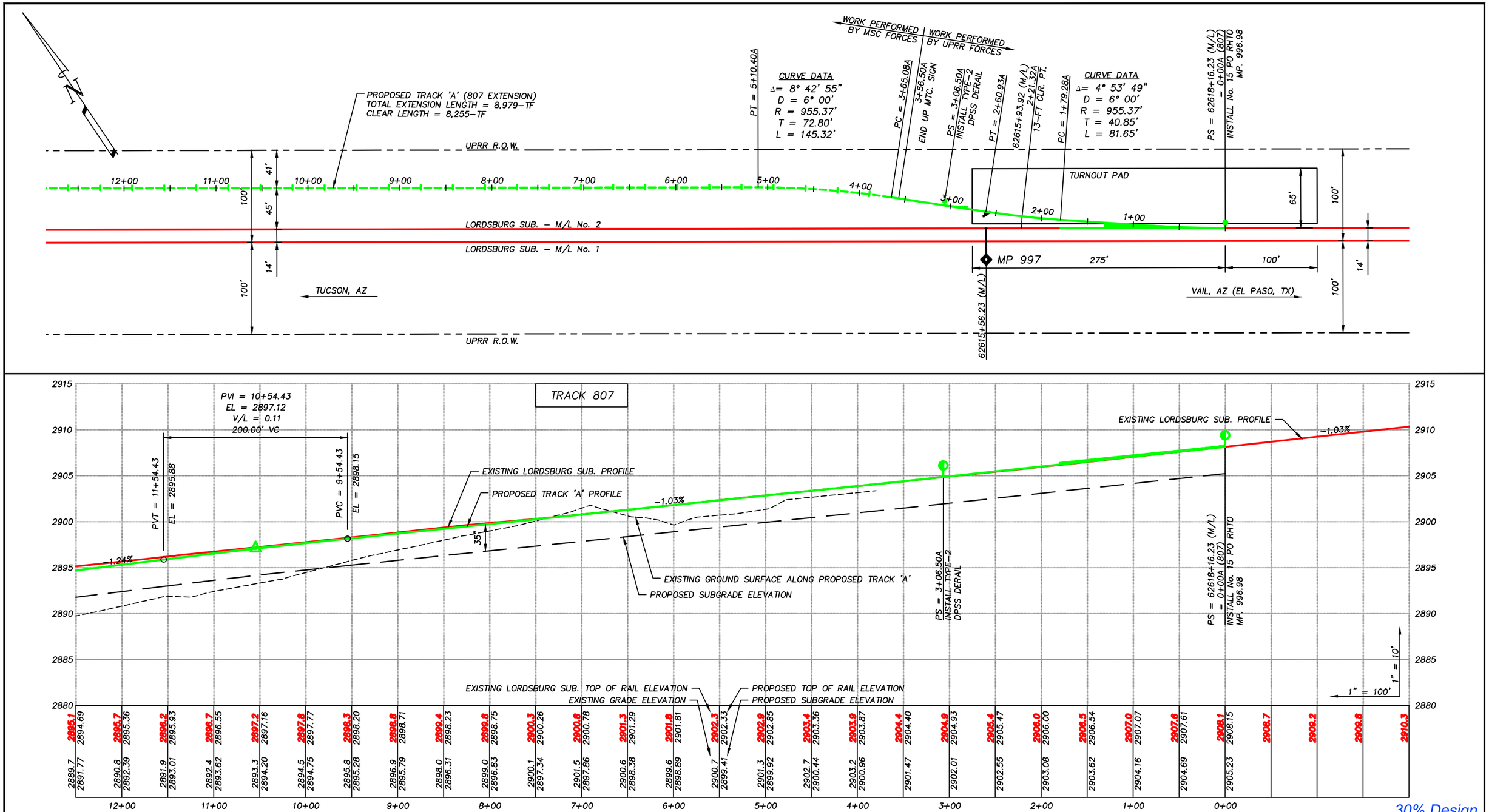

30% Design

REVISION #	BY	DATE	DESCRIPTION
1	JO	1/30/15	Stationing and Switch Placement Modified. Profile Updated.
2	JO	2/2/15	Profile Notes On Page 009 & 011 Modified.

MOUNTAIN STATES CONTRACTING
4001 S. 34th Street
Phoenix, AZ 85040
WWW.MSCRR.COM
p: (800) 827-0743

FIBER OPTIC CABLE!
CALL BEFORE YOU DIG 1-800-336-9193

100' 0 100' 200'
SCALE: 1" = 100'

LEGEND:
- Existing Railroad Owned Trackage
- Existing Industry Owned Trackage
- Exist. Railroad Trackage To Remove
- Existing Railroad Right-of-Way
- Proposed Railroad Owned Trackage
- Proposed Industry Owned Trackage
- Proposed Add'l Industry Owned Trackage
- Future Industry Owned Trackage

DRAWN BY: JPF/JO
CHECK'D BY: JLV
DATE: February 2, 2015
SHEET NUMBER: 004 OF 013

For Use In Agreemet With: UNION PACIFIC RAILROAD
And Port of Tucson (FES: 29061)

Mile Post 993.91 To 996.98, Lordsburg Subdivision
Wilmot, Pima Co., Arizona
TRACKAGE TO SERVE: Port of Tucson

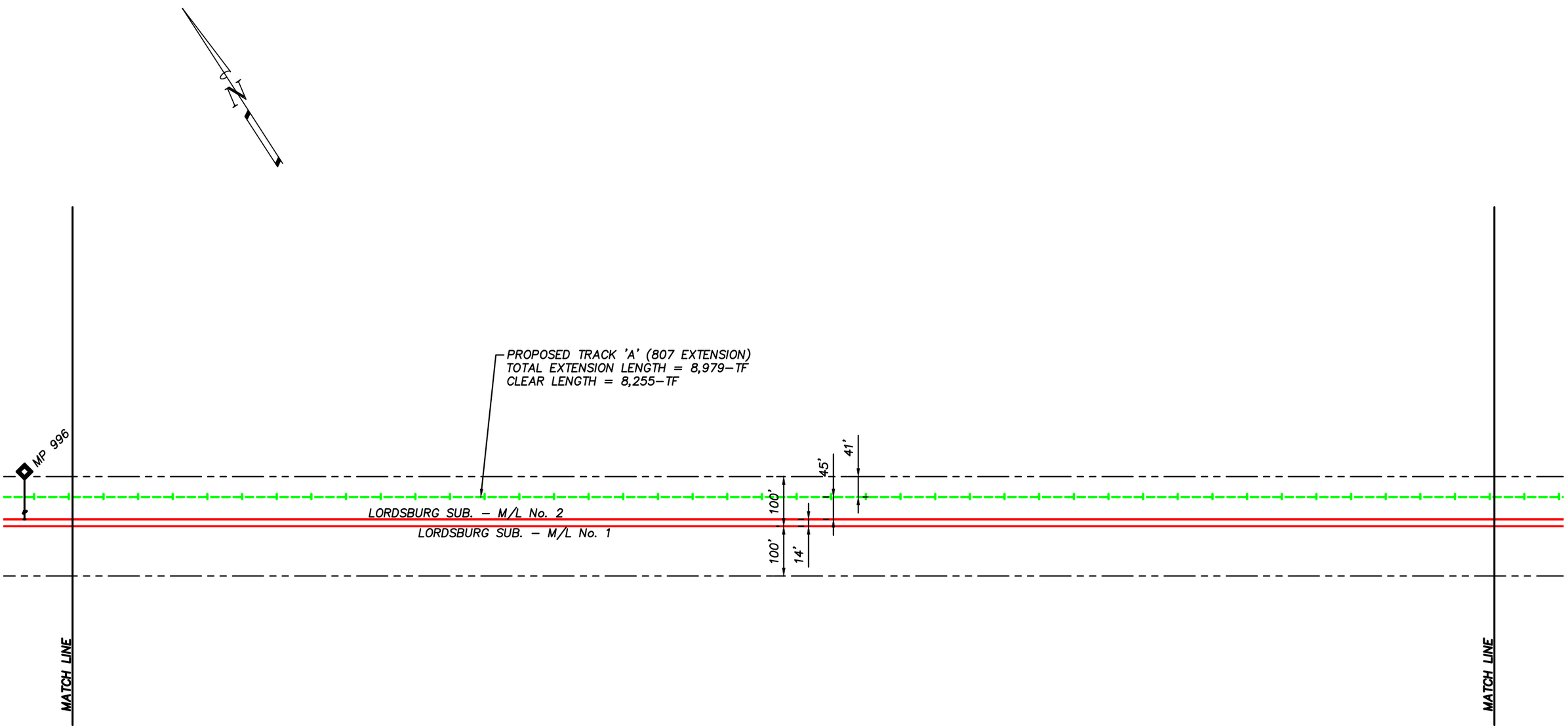

30% Design

REVISION #	BY	DATE	DESCRIPTION
1	JO	1/30/15	Stationing and Switch Placement Modified. Profile Updated.
2	JO	2/2/15	Profile Notes On Page 009 & 011 Modified.

MOUNTAIN STATES CONTRACTING

4001 S. 34th Street
Phoenix, AZ 85040

WWW.MSCRR.COM
p: (800) 827-0743

FIBER OPTIC CABLE! CALL BEFORE YOU DIG 1-800-336-9193

200' 0 200' 400'

SCALE: 1" = 200'

LEGEND:
- Existing Railroad Owned Trackage
- Existing Industry Owned Trackage
- Exist. Railroad Trackage To Remove
- Existing Railroad Right-of-Way
- Proposed Railroad Owned Trackage
- Proposed Industry Owned Trackage
- Proposed Add'l Industry Owned Trackage
- Future Industry Owned Trackage

DRAWN BY: JPF/JO
CHECK'D BY: JLV
DATE: February 2, 2015
SHEET NUMBER: 005 OF 013

For Use In Agreemet With: **UNION PACIFIC RAILROAD**
And *Port of Tucson (FES: 29061)*

Mile Post 993.91 To 996.98, Lordsburg Subdivision
Wilmot, Pima Co., Arizona
TRACKAGE TO SERVE: *Port of Tucson*

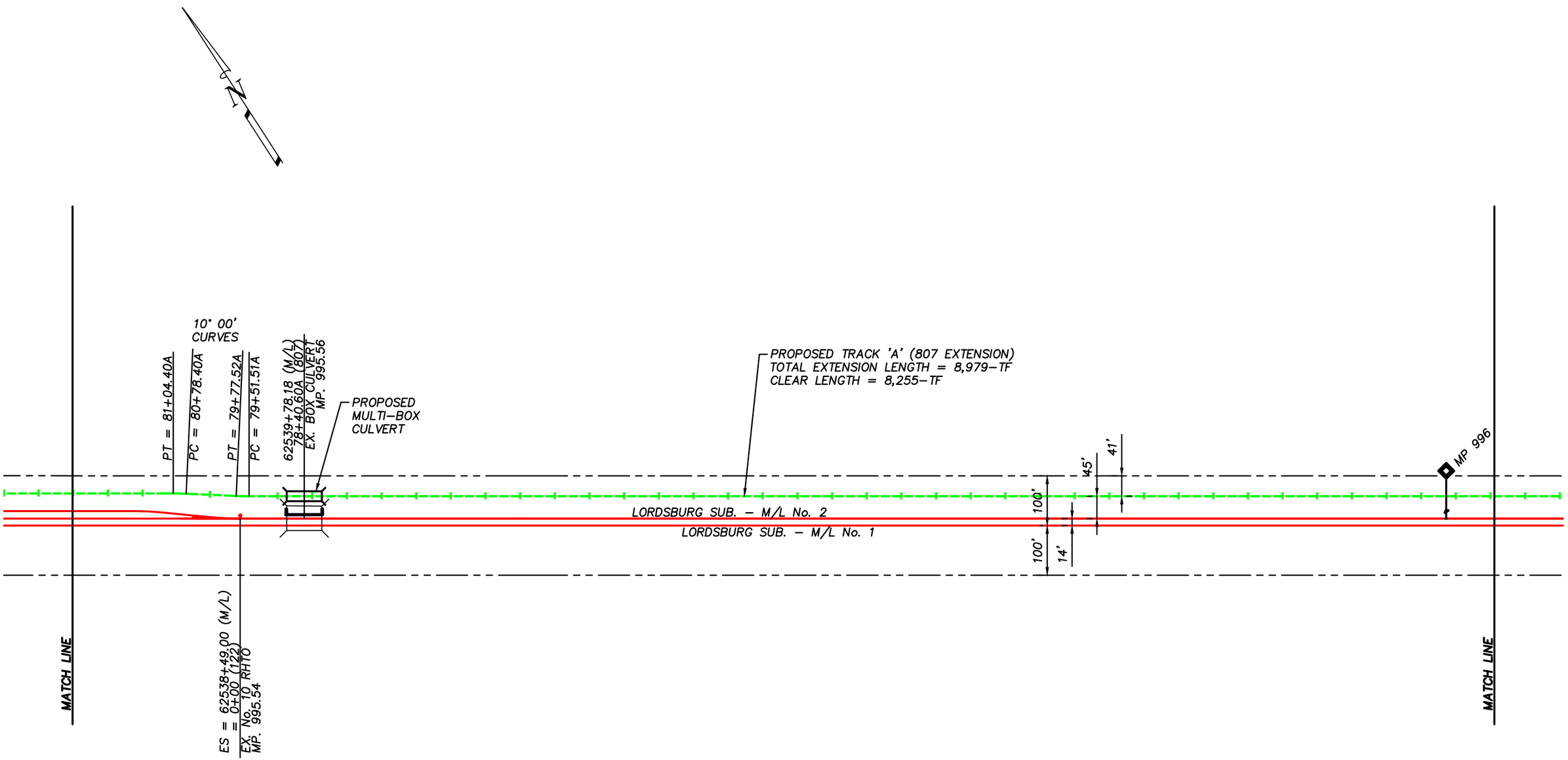

30% Design

REVISION #	BY	DATE	DESCRIPTION
1	JO	1/30/15	Stationing and Switch Placement Modified. Profile Updated.
2	JO	2/2/15	Profile Notes On Page 009 & 011 Modified.

MOUNTAIN STATES CONTRACTING

4001 S. 34th Street
Phoenix, AZ 85040

WWW.MSCRR.COM
p: (800) 827-0743

FIBER OPTIC CABLE!
CALL BEFORE YOU DIG
1-800-336-9193

200' 0 200' 400'
SCALE: 1" = 200'

LEGEND:
- Existing Railroad Owned Trackage
- Existing Industry Owned Trackage
- Exist. Railroad Trackage To Remove
- Existing Railroad Right-of-Way
- Proposed Railroad Owned Trackage
- Proposed Industry Owned Trackage
- Proposed Add'l Industry Owned Trackage
- Future Industry Owned Trackage

DRAWN BY: JPF/JO
CHECK'D BY: JLV
DATE: February 2, 2015
SHEET NUMBER: 006 OF 013

For Use In Agreemet With: **UNION PACIFIC RAILROAD**
And *Port of Tucson (FES: 29061)*

Mile Post 993.91 To 996.98, Lordsburg Subdivision
Wilmot, Pima Co., Arizona
TRACKAGE TO SERVE: *Port of Tucson*

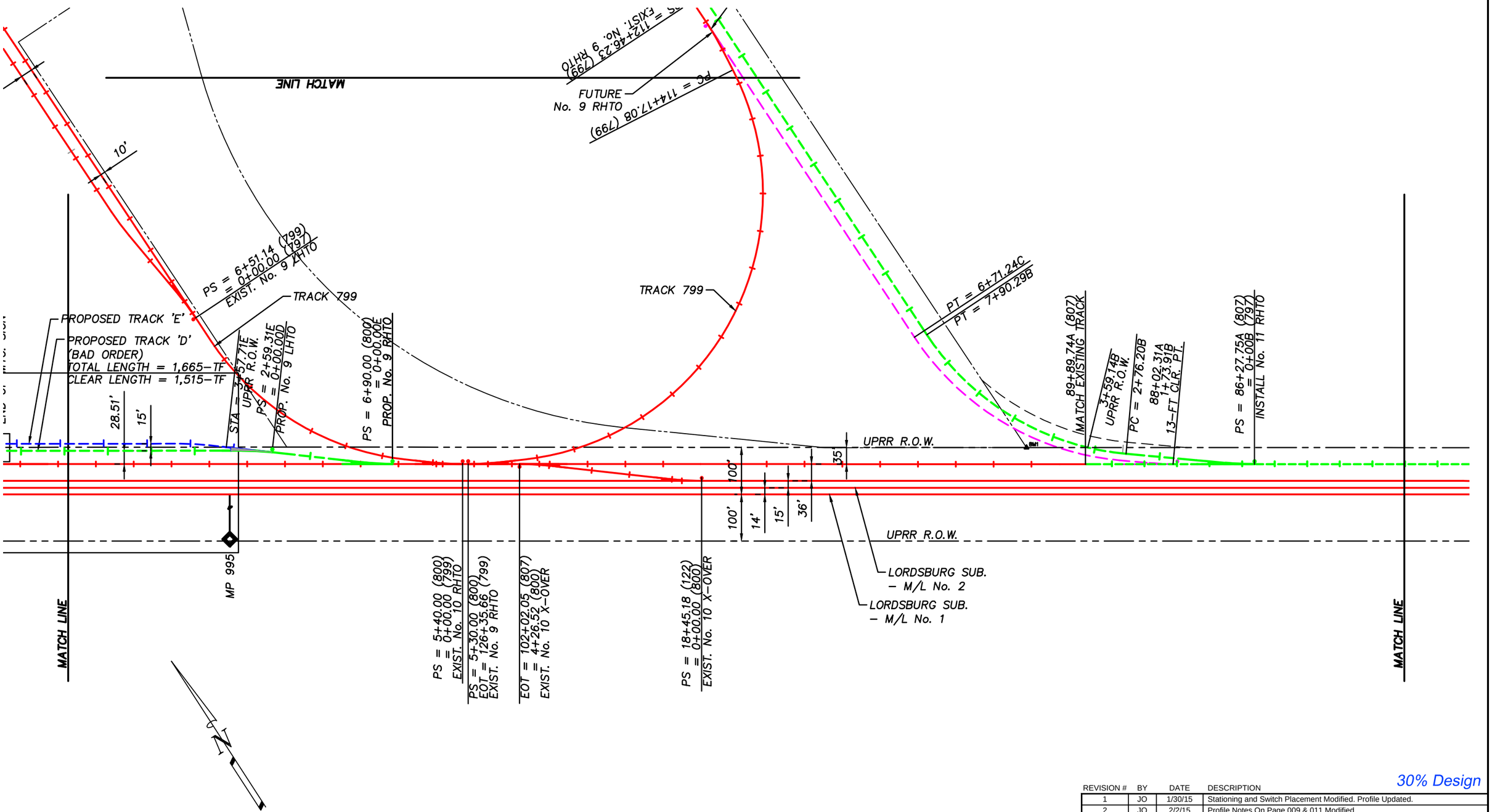

30% Design

REVISION #	BY	DATE	DESCRIPTION
1	JO	1/30/15	Stationing and Switch Placement Modified. Profile Updated.
2	JO	2/2/15	Profile Notes On Page 009 & 011 Modified.

MOUNTAIN STATES CONTRACTING
4001 S. 34th Street
Phoenix, AZ 85040
WWW.MSCRR.COM
p: (800) 827-0743

FIBER OPTIC CABLE!
CALL BEFORE YOU DIG
1-800-336-9193

200' 0 200' 400'
SCALE: 1" = 200'

LEGEND:
- Existing Railroad Owned Trackage
- Existing Industry Owned Trackage
- Exist. Railroad Trackage To Remove
- Existing Railroad Right-of-Way
- Proposed Railroad Owned Trackage
- Proposed Industry Owned Trackage
- Proposed Add'l Industry Owned Trackage
- Future Industry Owned Trackage

DRAWN BY: JPF/JO
CHECK'D BY: JLV
DATE: February 2, 2015
SHEET NUMBER: 007 OF 013

For Use In Agreemet With: **UNION PACIFIC RAILROAD**
And *Port of Tucson (FES: 29061)*

Mile Post 993.91 To 996.98, Lordsburg Subdivision
Wilmot, Pima Co., Arizona
TRACKAGE TO SERVE: *Port of Tucson*

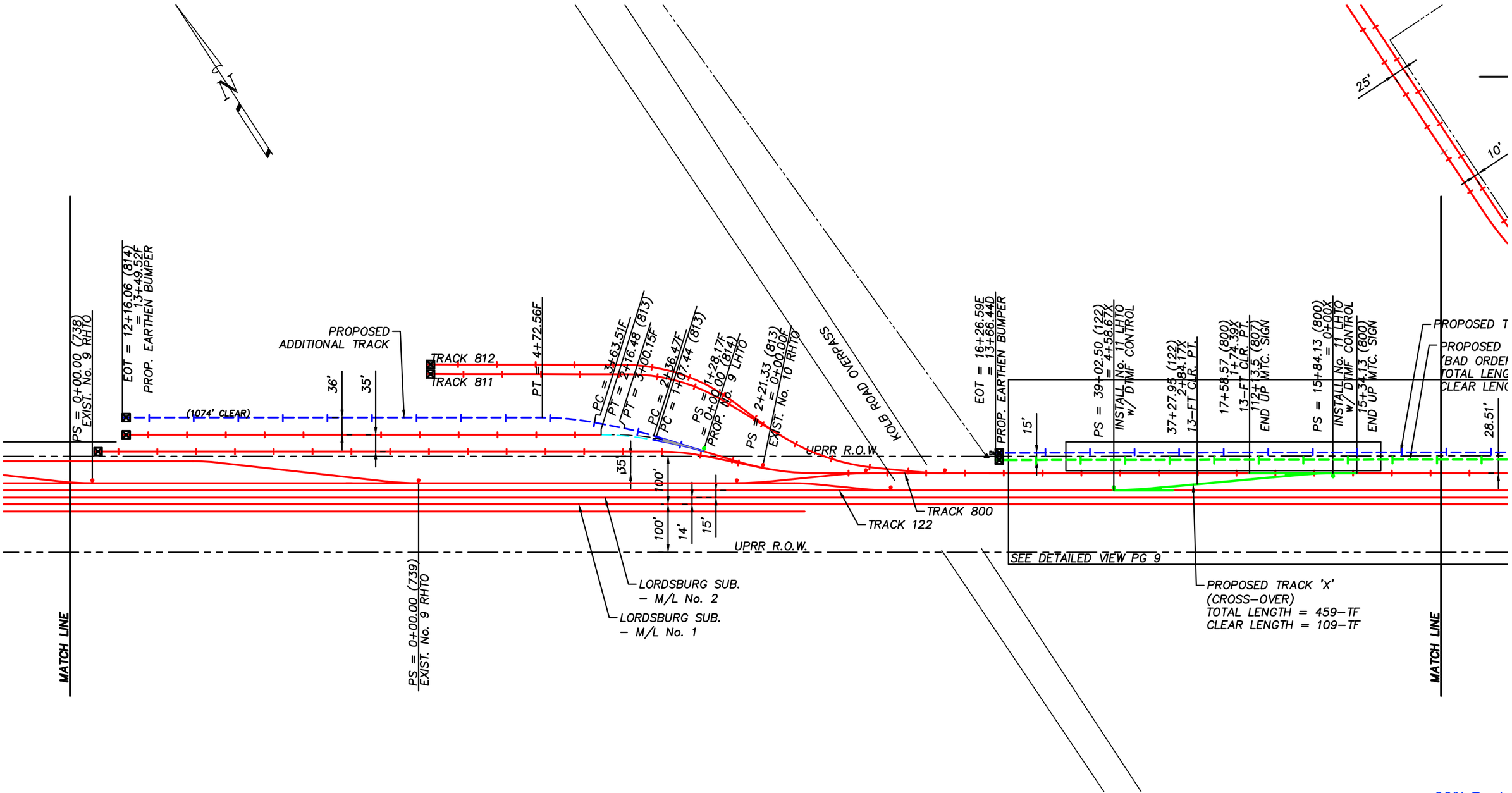

30% Design

REVISION #	BY	DATE	DESCRIPTION
1	JO	1/30/15	Stationing and Switch Placement Modified. Profile Updated.
2	JO	2/2/15	Profile Notes On Page 009 & 011 Modified.

MOUNTAIN STATES CONTRACTING
4001 S. 34th Street
Phoenix, AZ 85040
WWW.MSCRR.COM
p: (800) 827-0743

FIBER OPTIC CABLE!
CALL BEFORE YOU DIG
1-800-336-9193

200' 0 200' 400'
SCALE: 1" = 200'

LEGEND:
- Existing Railroad Owned Trackage
- Existing Industry Owned Trackage
- Exist. Railroad Trackage To Remove
- Existing Railroad Right-of-Way
- Proposed Railroad Owned Trackage
- Proposed Industry Owned Trackage
- Proposed Add'l Industry Owned Trackage
- Future Industry Owned Trackage

DRAWN BY: JPF/JO
CHECK'D BY: JLV
DATE: February 2, 2015
SHEET NUMBER: 008 OF 013

For Use In Agreemet With: **UNION PACIFIC RAILROAD**
And *Port of Tucson (FES: 29061)*

Mile Post 993.91 To 996.98, Lordsburg Subdivision
Wilmot, Pima Co., Arizona
TRACKAGE TO SERVE: *Port of Tucson*

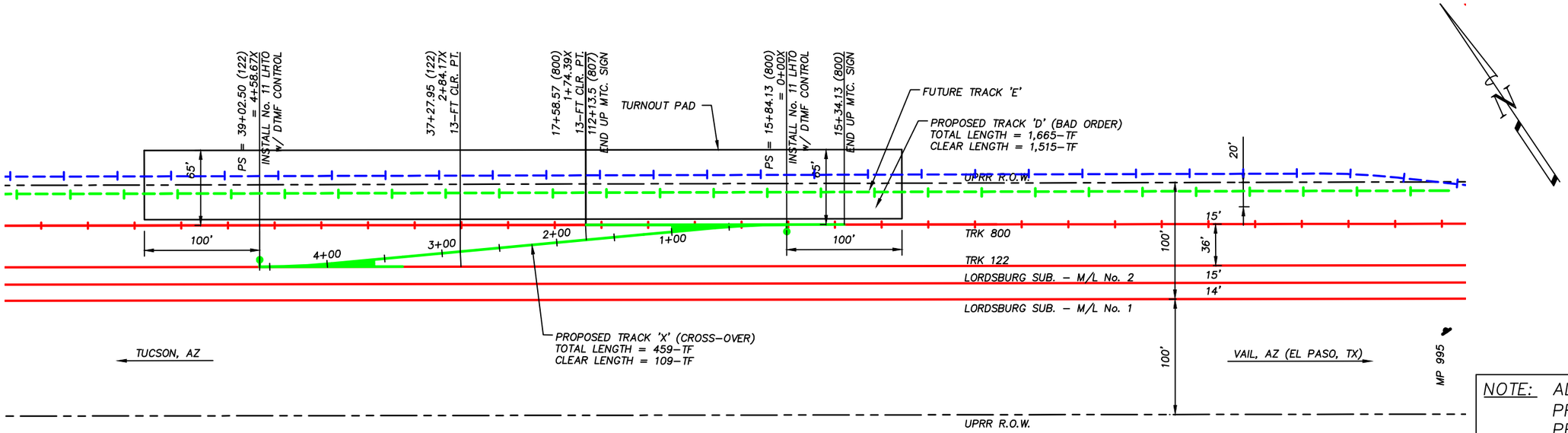

NOTE: ALL WORK SHOWN FOR PROPOSED TRACK 'X' TO BE PERFORMED BY UPRR FORCES

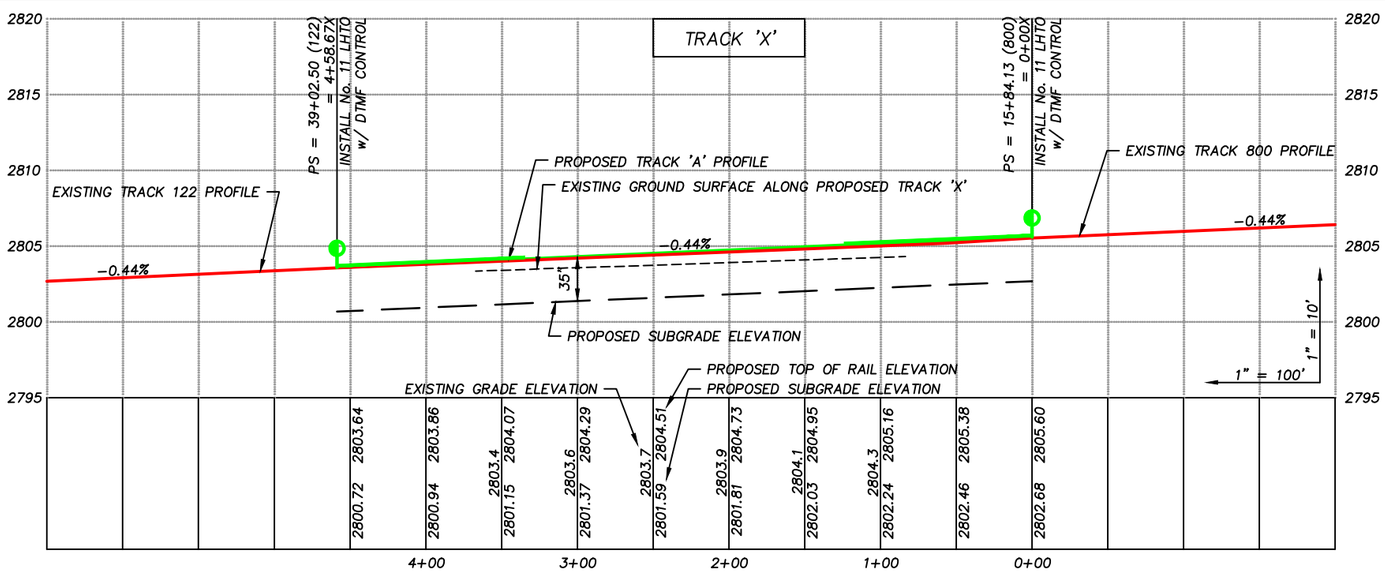

30% Design

REVISION #	BY	DATE	DESCRIPTION
1	JO	1/30/15	Stationing and Switch Placement Modified. Profile Updated.
2	JO	2/2/15	Profile Notes On Page 009 & 011 Modified.

MOUNTAIN STATES CONTRACTING
4001 S. 34th Street
Phoenix, AZ 85040
WWW.MSCRR.COM
p: (800) 827-0743

FIBER OPTIC CABLE! CALL BEFORE YOU DIG 1-800-336-9193

100' 0 100' 200'
SCALE: 1" = 100'

LEGEND:
- Existing Railroad Owned Trackage
- Existing Industry Owned Trackage
- Exist. Railroad Trackage To Remove
- Existing Railroad Right-of-Way
- Proposed Railroad Owned Trackage
- Proposed Industry Owned Trackage
- Proposed Add'l Industry Owned Trackage
- Future Industry Owned Trackage

DRAWN BY: JPF/JO
CHECK'D BY: JLV
DATE: February 2, 2015
SHEET NUMBER: 009 OF 013

For Use In Agreemet With: UNION PACIFIC RAILROAD
And Port of Tucson (FES: 29061)

Mile Post 993.91 To 996.98, Lordsburg Subdivision
Wilmot, Pima Co., Arizona
TRACKAGE TO SERVE: Port of Tucson

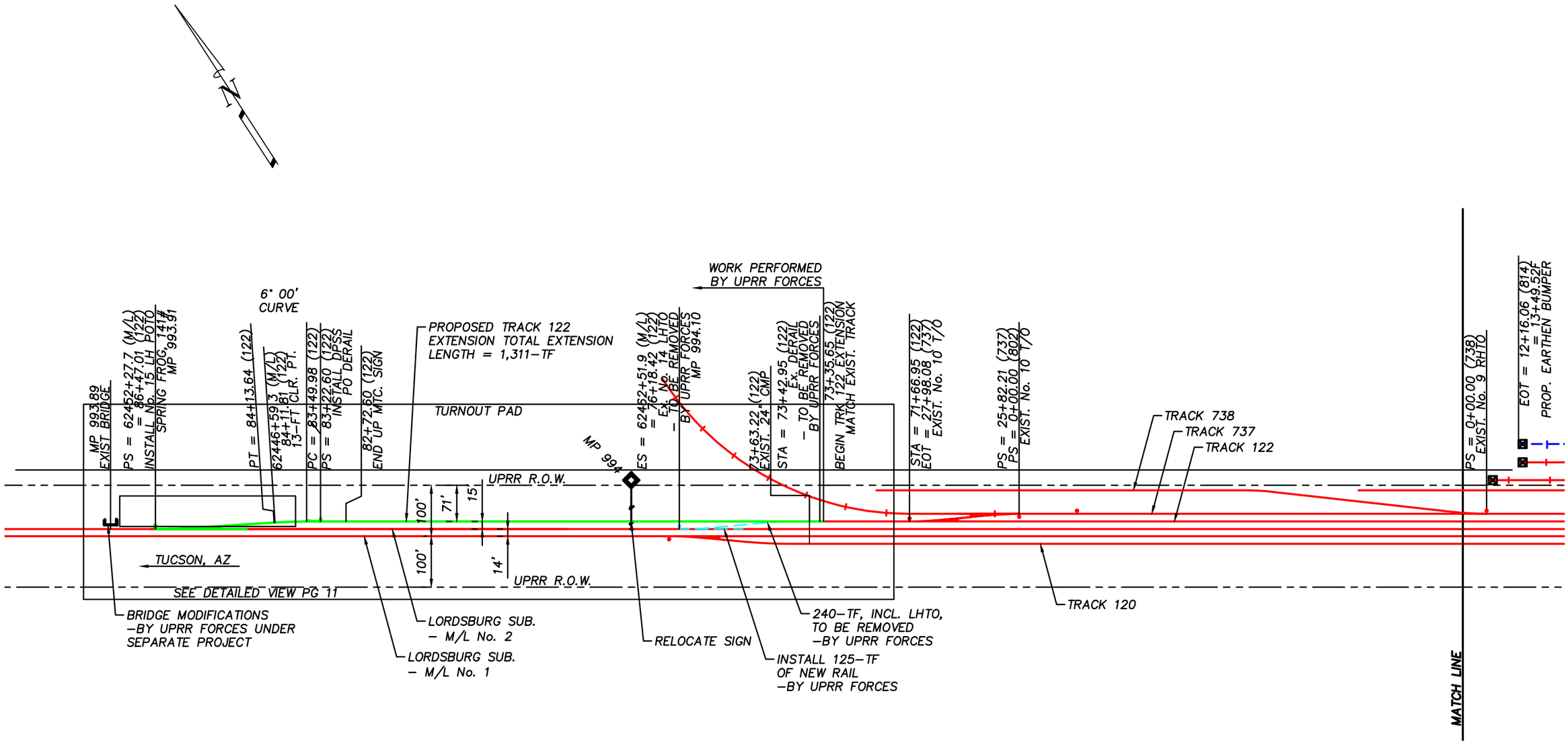

30% Design

REVISION #	BY	DATE	DESCRIPTION
1	JO	1/30/15	Stationing and Switch Placement Modified. Profile Updated.
2	JO	2/2/15	Profile Notes On Page 009 & 011 Modified.

MOUNTAIN STATES CONTRACTING

4001 S. 34th Street
Phoenix, AZ 85040
WWW.MSCRR.COM
p: (800) 827-0743

FIBER OPTIC CABLE! CALL BEFORE YOU DIG 1-800-336-9193

200' 0 200' 400'
SCALE: 1" = 200'

LEGEND:
- Existing Railroad Owned Trackage
- Existing Industry Owned Trackage
- Exist. Railroad Trackage To Remove
- Existing Railroad Right-of-Way
- Proposed Railroad Owned Trackage
- Proposed Industry Owned Trackage
- Proposed Add'l Industry Owned Trackage
- Future Industry Owned Trackage

DRAWN BY: JPF/JO
CHECK'D BY: JLV
DATE: February 2, 2015
SHEET NUMBER: 010 OF 013

For Use In Agreemet With: UNION PACIFIC RAILROAD
And Port of Tucson (FES: 29061)

Mile Post 993.91 To 996.98, Lordsburg Subdivision
Wilmot, Pima Co., Arizona
TRACKAGE TO SERVE: Port of Tucson

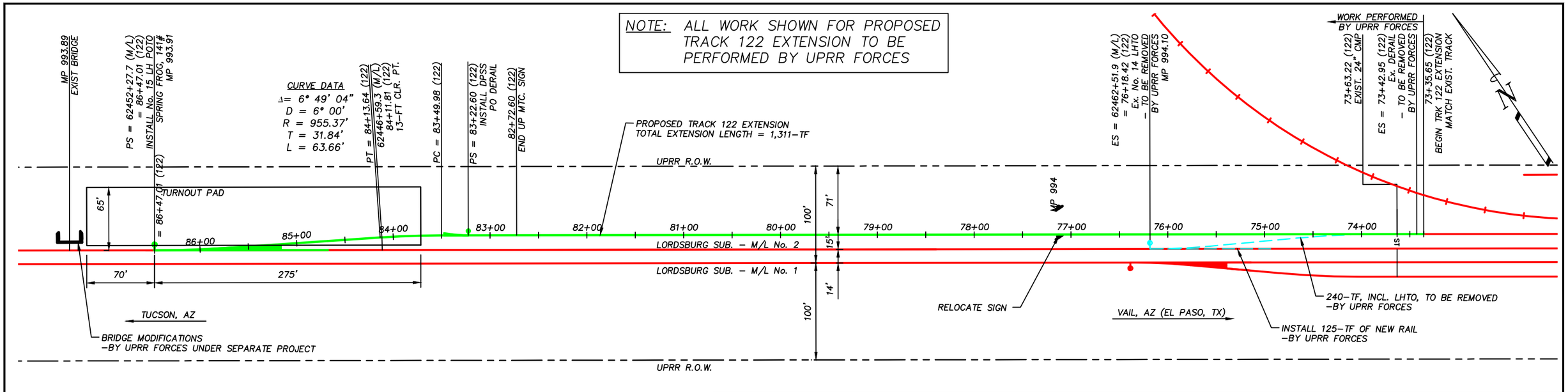

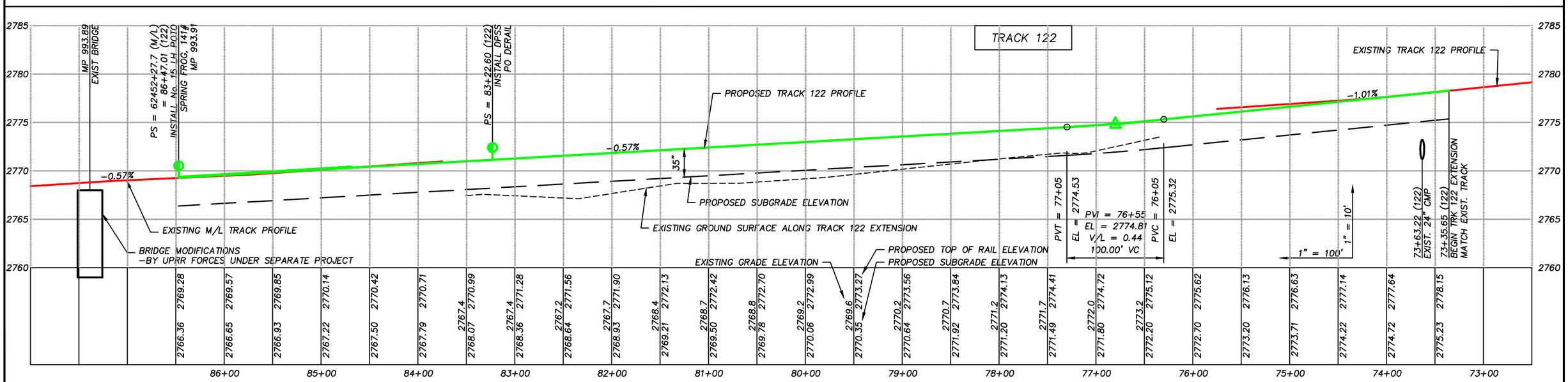

30% Design

REVISION #	BY	DATE	DESCRIPTION
1	JO	1/30/15	Stationing and Switch Placement Modified. Profile Updated.
2	JO	2/2/15	Profile Notes On Page 009 & 011 Modified.

MOUNTAIN STATES CONTRACTING
4001 S. 34th Street
Phoenix, AZ 85040
WWW.MSCRR.COM
p: (800) 827-0743

FIBER OPTIC CABLE! CALL BEFORE YOU DIG 1-800-336-9193

100' 0 100' 200'
SCALE: 1" = 100'

LEGEND:
- Existing Railroad Owned Trackage
- Existing Industry Owned Trackage
- Exist. Railroad Trackage To Remove
- Existing Railroad Right-of-Way
- Proposed Railroad Owned Trackage
- Proposed Industry Owned Trackage
- Proposed Add'l Industry Owned Trackage
- Future Industry Owned Trackage

DRAWN BY: JPF/JO
CHECK'D BY: JLV
DATE: February 2, 2015
SHEET NUMBER: 011 OF 013

For Use In Agreemet With: UNION PACIFIC RAILROAD
And Port of Tucson (FES: 29061)

Mile Post 993.91 To 996.98, Lordsburg Subdivision
Wilmot, Pima Co., Arizona
TRACKAGE TO SERVE: Port of Tucson

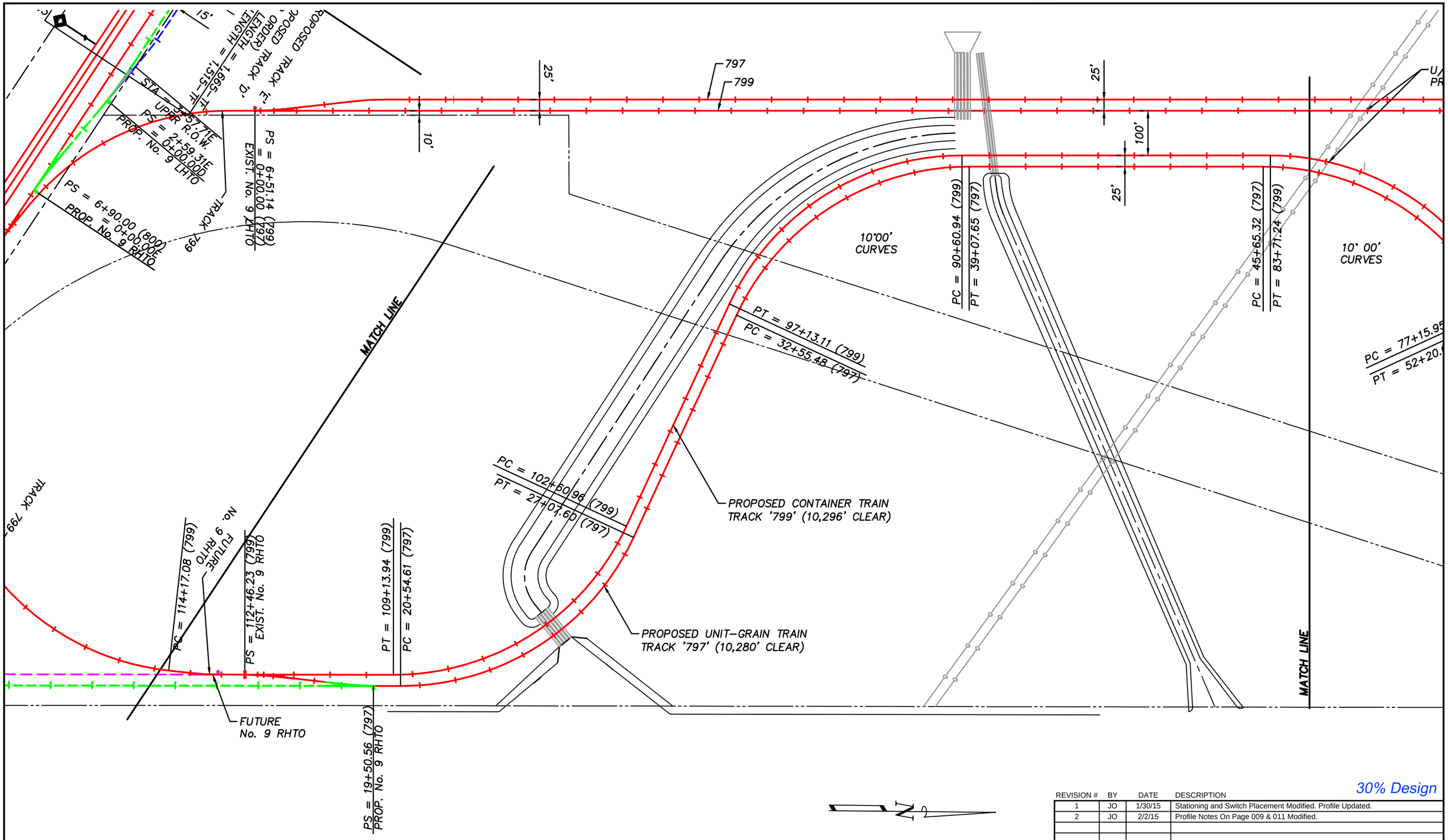

30% Design

REVISION #	BY	DATE	DESCRIPTION
1	JO	1/30/15	Stationing and Switch Placement Modified. Profile Updated.
2	JO	2/2/15	Profile Notes On Page 009 & 011 Modified.

MOUNTAIN STATES CONTRACTING
4001 S. 34th Street
Phoenix, AZ 85040
WWW.MSCRR.COM
p: (800) 827-0743

FIBER OPTIC CABLE! CALL BEFORE YOU DIG 1-800-336-9193

200' 0 200' 400'
SCALE: 1" = 200'

LEGEND:
- Existing Railroad Owned Trackage
- Existing Industry Owned Trackage
- Exist. Railroad Trackage To Remove
- Existing Railroad Right-of-Way
- Proposed Railroad Owned Trackage
- Proposed Industry Owned Trackage
- Proposed Add'l Industry Owned Trackage
- Future Industry Owned Trackage

DRAWN BY: JPF/JO
CHECK'D BY: JLV
DATE: February 2, 2015
SHEET NUMBER: 012 OF 013

For Use In Agreemet With: UNION PACIFIC RAILROAD
And Port of Tucson (FES: 29061)

Mile Post 993.91 To 996.98, Lordsburg Subdivision
Wilmot, Pima Co., Arizona
TRACKAGE TO SERVE: Port of Tucson

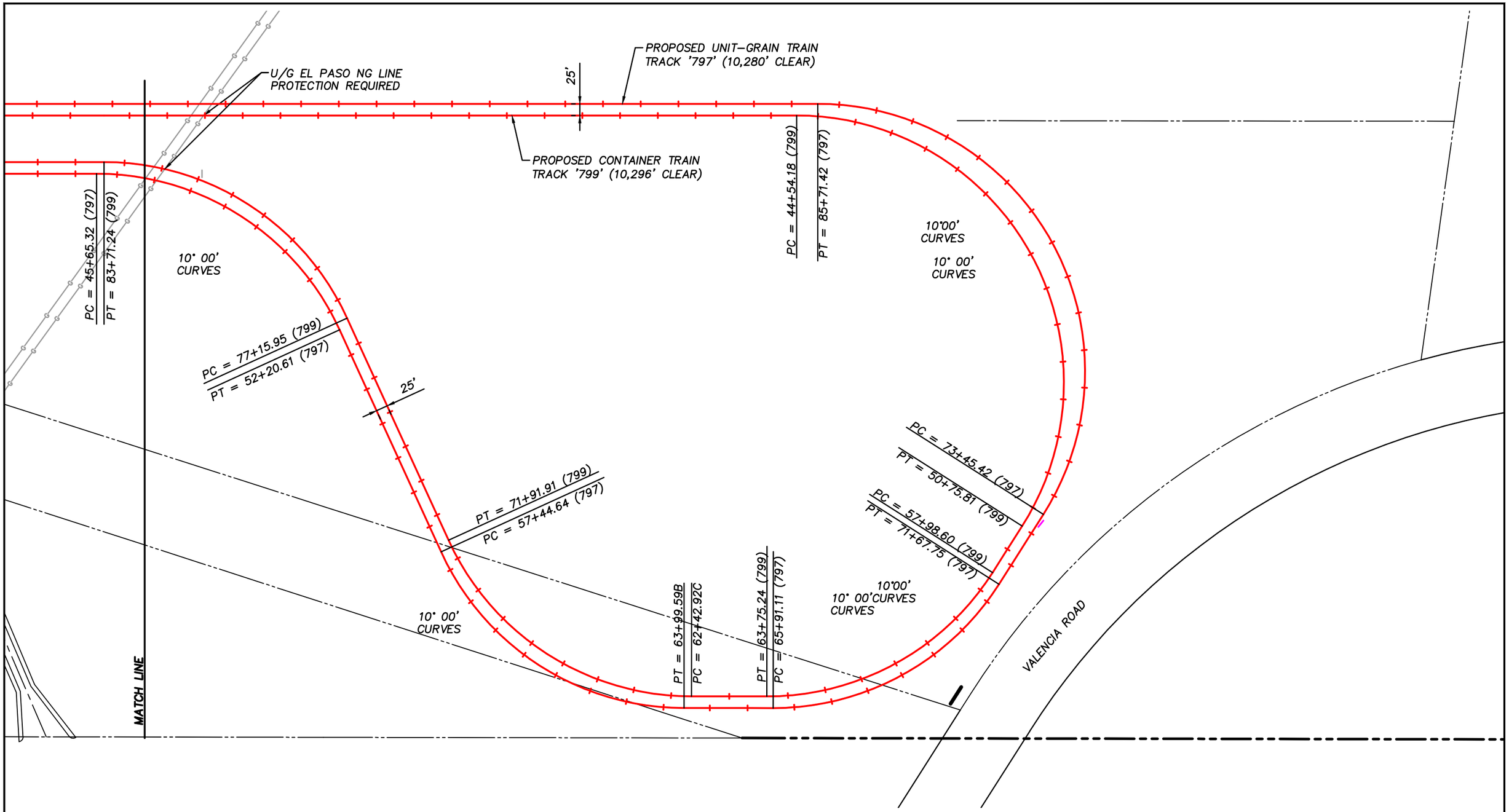

30% Design

REVISION #	BY	DATE	DESCRIPTION
1	JO	1/30/15	Stationing and Switch Placement Modified. Profile Updated.
2	JO	2/2/15	Profile Notes On Page 009 & 011 Modified.

MOUNTAIN STATES CONTRACTING

4001 S. 34th Street
Phoenix, AZ 85040
WWW.MSCRR.COM
p: (800) 827-0743

FIBER OPTIC CABLE!
CALL BEFORE YOU DIG
1-800-336-9193

200' 0 200' 400'
SCALE: 1" = 200'

LEGEND:
- Existing Railroad Owned Trackage
- Existing Industry Owned Trackage
- Exist. Railroad Trackage To Remove
- Existing Railroad Right-of-Way
- Proposed Railroad Owned Trackage
- Proposed Industry Owned Trackage
- Proposed Add'l Industry Owned Trackage
- Future Industry Owned Trackage

DRAWN BY: JPF/JO
CHECK'D BY: JLV
DATE: February 2, 2015
SHEET NUMBER: 013 OF 013

For Use In Agreemet With: UNION PACIFIC RAILROAD
And Port of Tucson (FES: 29061)

Mile Post 993.91 To 996.98, Lordsburg Subdivision
Wilmot, Pima Co., Arizona
TRACKAGE TO SERVE: Port of Tucson