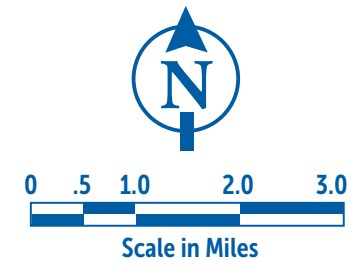


# PATHWAY SYSTEM MAP

Interactive map available online at [pima.gov/theloop](http://pima.gov/theloop)



**Pima County Board of Supervisors**  
 Sharon Bronson, *Chair*, District 3  
 Adelita S. Grijalva, *Vice Chair*, District 5  
 Rex Scott, District 1  
 Dr. Matt Heinz, District 2  
 Steve Christy, District 4  
**Pima County Administrator**  
 Chuck Huckelberry



- The Loop
- Shared-use Path
- Closure
- - - Under Development
- - - Future segments
- Parking
- Bathroom
- Water
- Juan Bautista de Anza Historic Trail

## Loop Guidelines

- Hours: dawn to dusk
- Treat all trail users with respect and courtesy.
- Maintain awareness of other trail users.
- Bicyclists control your speed and be prepared to slow or stop as conditions dictate.

- Stay on the right and pass on the left. Do not cross into oncoming traffic.
- Call out "Passing!" or ring a bell when overtaking another user.
- Pedestrians should watch and listen for cyclists and provide space on the path for them to pass safely. Don't suddenly stop or change direction on the path.
- Keep pets leashed and under control at all times.
- No motorized vehicles or devices allowed. (ADA accessibility and official vehicles exempt).
- Trail conditions subject to change. Verify trail conditions prior to use. Use trail at your own risk.
- Organized special uses on The Loop require prior permission.
- For a complete list of Loop guidelines, please visit [www.pima.gov/theloop](http://www.pima.gov/theloop).

## The Chuck Huckelberry Loop

is a system of paved, shared-use paths and short segments of bike lanes connecting the Rillito, Santa Cruz, Pantano and Cañada del Oro River Parks with the Julian Wash and Harrison Road Greenway.

Distance includes both sides of the river park as well as neighborhood path connectors. The Loop extends through unincorporated Pima County, Marana, Oro Valley, Tucson, and South Tucson.

### Online resources at [pima.gov/theloop](http://pima.gov/theloop):

- Safety on the Loop
- Notices and Closures
- Additional maps, including Interactive Map, Art on the Loop Map, Downtown Art Map, and Tucson Metro Bike Map
- On Facebook @ Facebook.com/RidetheLoop

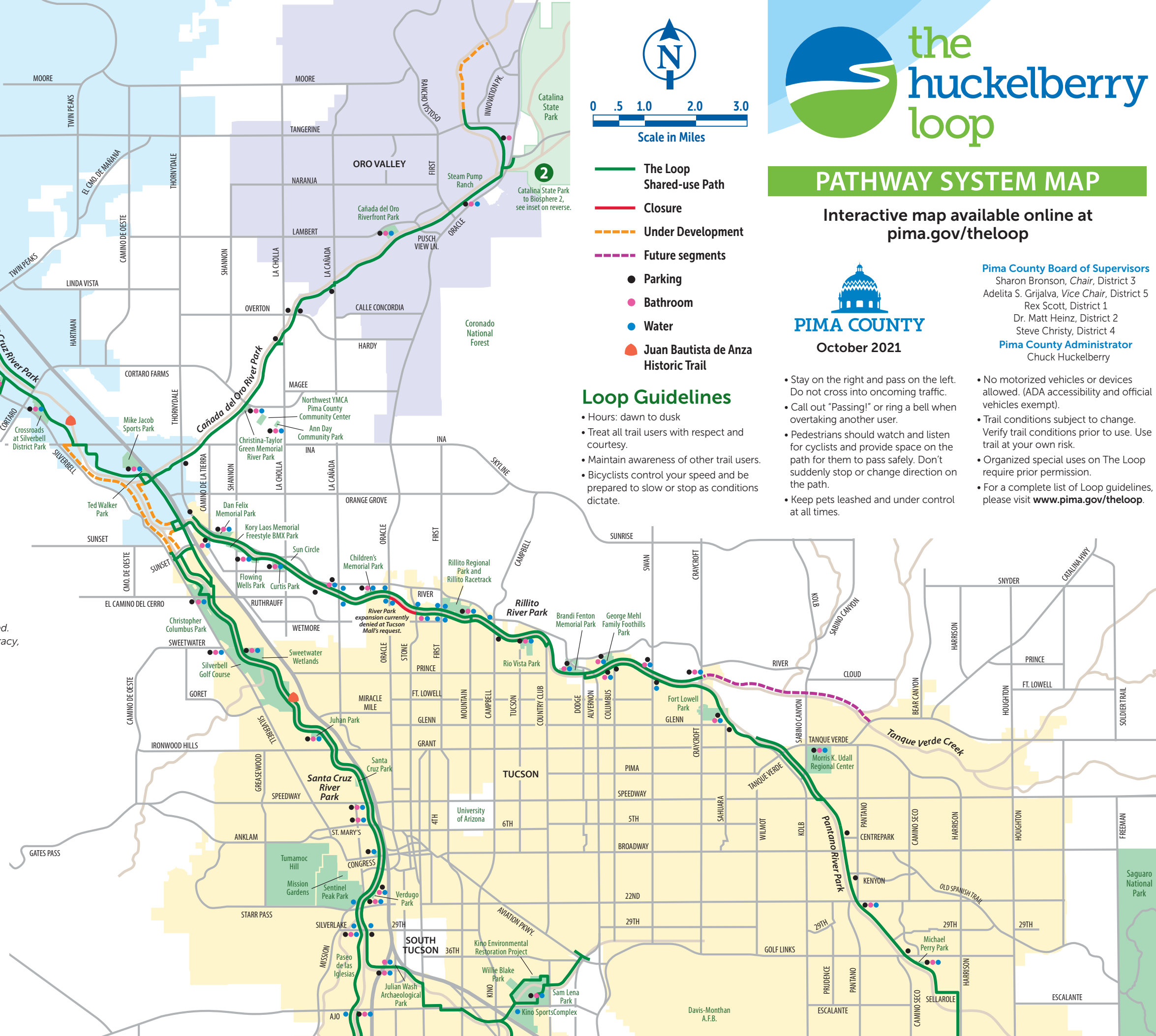
### Questions / Comments

Regional Flood Control District, 520-724-4600  
 Natural Resources, Parks and Recreation Department, 520-724-5000  
 or [www.pima.gov/theloop](http://www.pima.gov/theloop)

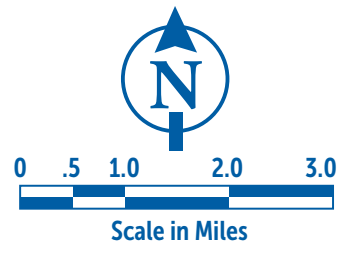
*All information on this map is subject to change and its accuracy cannot be guaranteed. Pima County makes no representation or warranties, expressed or implied, as to accuracy, completeness, timeliness, or rights to the use of such information.*

## River Park Distances

- Main Loop: Santa Cruz River Park, Rillito River Park, Pantano River Park, Harrison Greenway, and Julian Wash Greenway, as a complete circle .....68.6 miles
- Rillito River Park from Santa Cruz to Craycroft Road (Pantano River Park)..... 12.0 miles
- Santa Cruz River Park from Valencia Road to Avra Valley Road .....25.2 miles
- Pantano River Park from Harrison Greenway to Rillito River Park ..... 8.5 miles
- Harrison Greenway, Julian Wash Greenway to Sellarole Street ..... 6.4 miles (including use of both the pathway and green highlighted on-street connector)
- Julian Wash Greenway, Santa Cruz River Park to Harrison Greenway ..... 16.5 miles
- Cañada del Oro River Park, Santa Cruz River Park to Tangerine Road.....11.2 miles

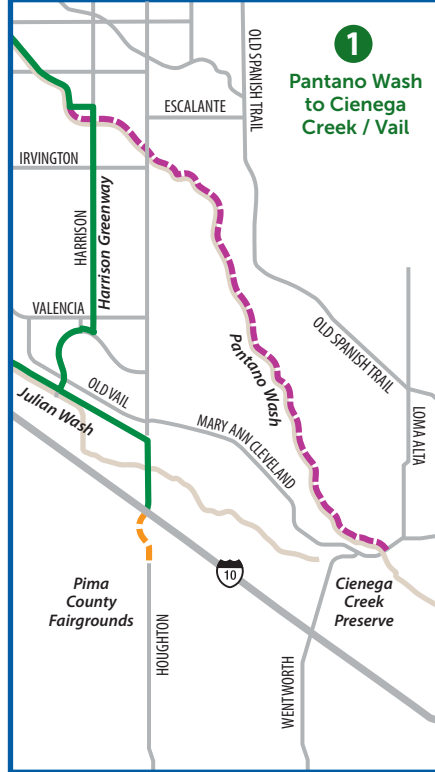






— The Loop Shared-use Path  
— Closure

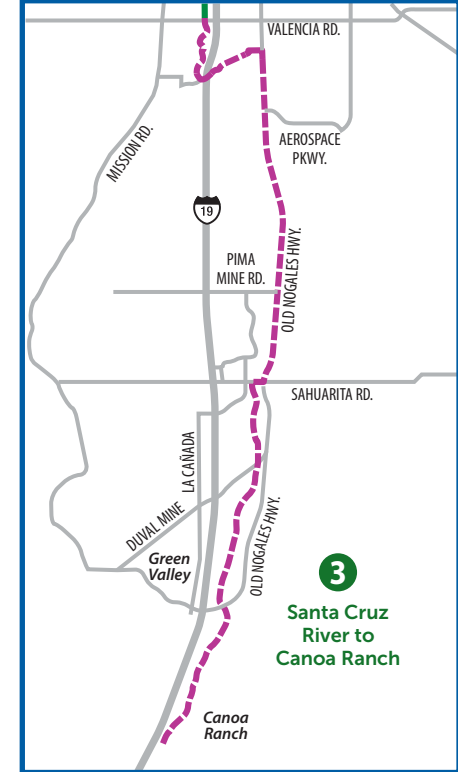
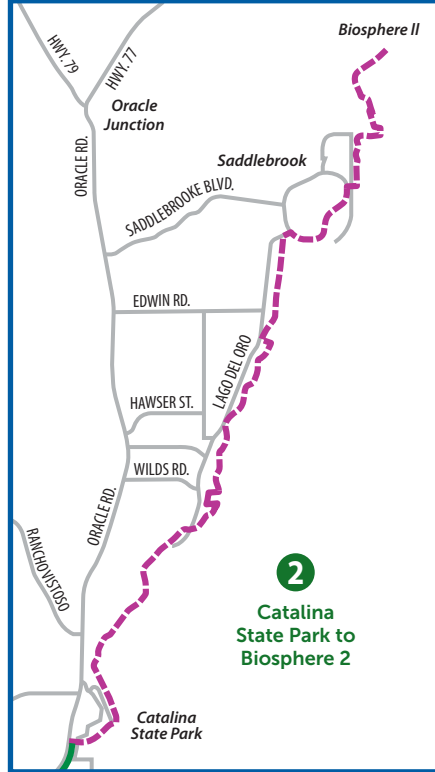
- Under Development
- Future segments
- Parking
- Bathroom
- Water
- Juan Bautista de Anza Historic Trail



## Proposed expansions to the Chuck Huckelberry Loop

The Pima County Regional Flood Control District and Natural Resources, Parks and Recreation Department are developing a master plan that includes conceptual alignments of extensions of the Loop to fully integrate the shared-use path as an active recreational element in the urban area. Specific plans for extending the Loop are under development for the following segments:

- 1. Cienega Creek / Vail:** Along the Pantano Wash from the present end of the Loop to the Cienega Creek Natural Preserve;
  - 2. Catalina State Park / Biosphere II:** Through Catalina State Park, then north, generally along the Cañada de Oro Wash past the Pima County line toward Miraval Arizona Resort and Spa and Biosphere II;
  - 3. Canoa Ranch:** Along the Santa Cruz River south of Valencia Road to Green Valley and Historic Canoa Ranch.
- Tanque Verde Creek:** (shown on full map), along the north bank from Craycroft Road to Tanque Verde Road with access to Sabino Canyon National Recreation Area.



Brought to you by REACH: Pima County Health Department's Racial and Ethnic Approaches to Community Health Program.