F.H.W.A. REGION	STATE	PROJECT NO.	SHEET NO.	TOTAL SHEETS	AS BUILT
9	ARIZ.	STP-PPM-0(209)D	59	273	

SS693 01C

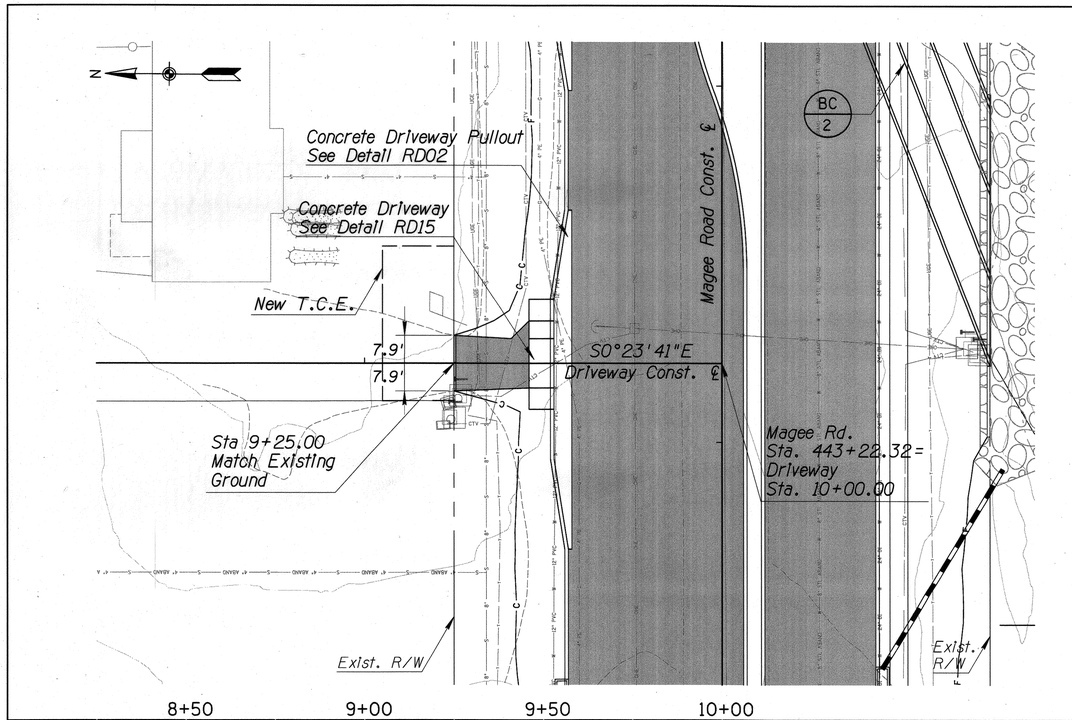

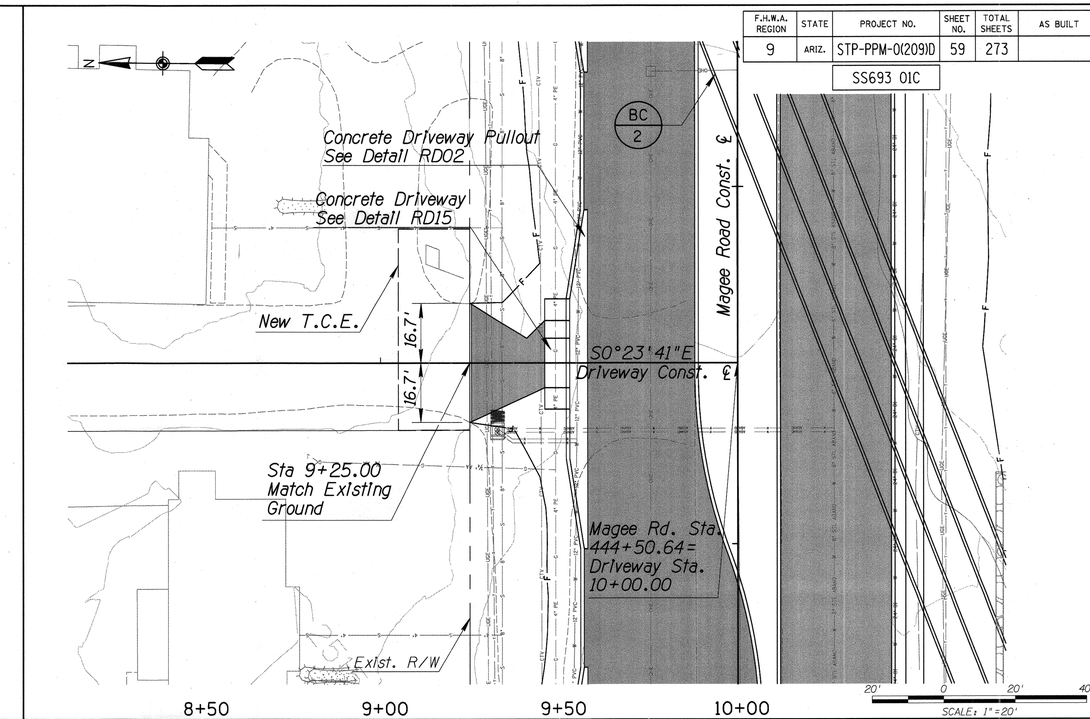

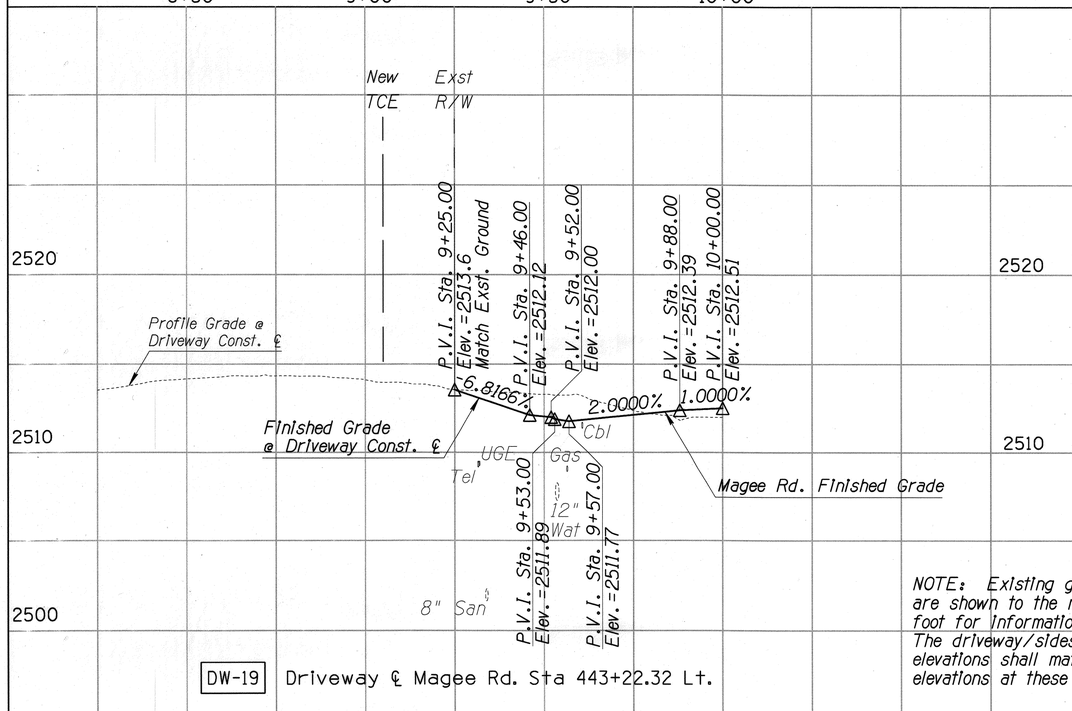

DW-19 Driveway ℄ Magee Rd. Sta 443+22.32 Lt.

NOTE: Existing ground elevations are shown to the nearest tenth of a foot for informational purposes only. The driveway/sidestreet finished grade elevations shall match existing ground elevations at these locations.



DW-20 Driveway ℄ Magee Rd. Sta 444+50.64 Lt.

Scale: 1" = 20' Horiz. 1" = 4' Vert.

Sheet DW10 of DW30

Priscilla S. Cornelio, P.E., Director

No.	Revision Description	Engineer	Date

		Date
Designed	MDC/JDB/BGN	12/12
Drawn	MDC/JDB/BGN	12/12
Checked	JDS	12/12
Proj. Engr.	AJH	12/12

Registered Professional Engineer (Civil) CERTIFICATE NO. 40219 ANTHONY J. HERRERA Date Signed 12/21/12 ARIZONA, U.S.A. Expires 12/31/15

eps group, Inc.
Engineers, Planners & Surveyors
8710 N. Thornydale Rd., Ste. 140, Tucson, Arizona 85742
Phone (520) 408-1400 Fax (520) 408-1403

Arizona Blue Stake
1-800-STAKE-IT
1-800-782-5348
Call Two Working Days Before You Dig

Pima County Department of Transportation

MAGEE ROAD - SIDE STREET & DRIVEWAY PLAN & PROFILE SHEETS
MAGEE RD.
LA CAÑADA DR. - ORACLE RD. (SR 77)
PROJECT NO. 4MRLCO

MAGEE RD. IMPROVEMENTS - LA CAÑADA DR. TO ORACLE RD. (SR 77) - PROJECT NO. 4MRLCO

FILE NAME: s:\10-077 magee road\civil\cadd\dw\4MRLCO_DW10.dgn DATE: 12/27/12 TIME: 5:31:15 PM aherrera

F.H.W.A. REGION	STATE	PROJECT NO.	SHEET NO.	TOTAL SHEETS	AS BUILT
9	ARIZ.	STP-PPM-0(209)D	60	273	

SS693 01C

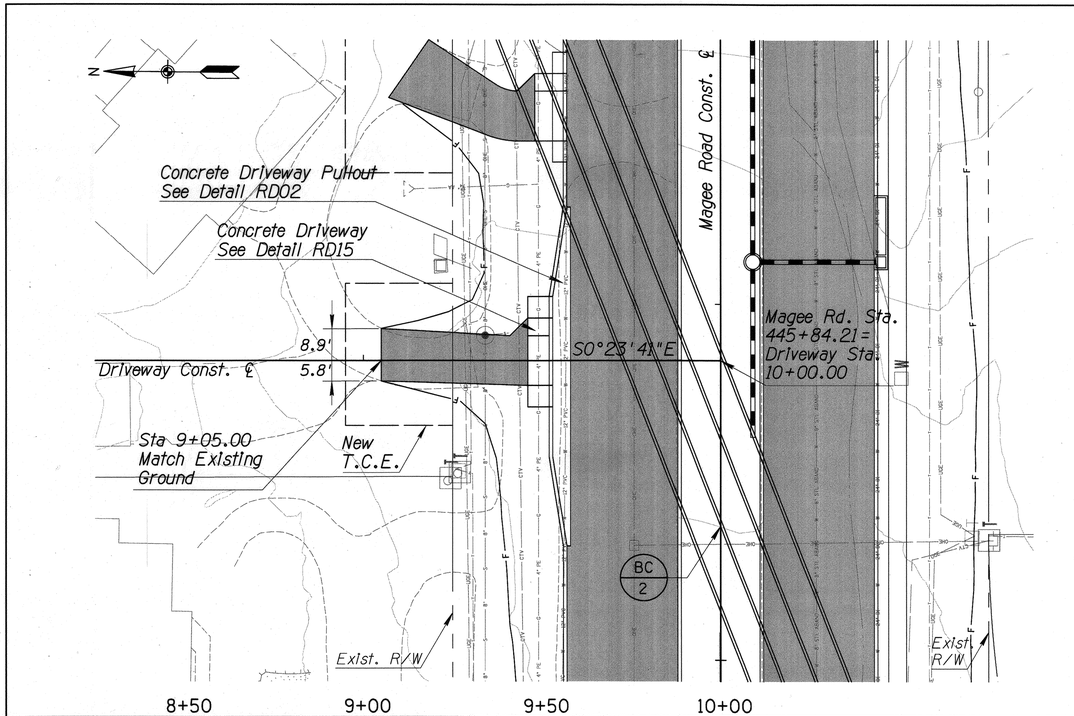

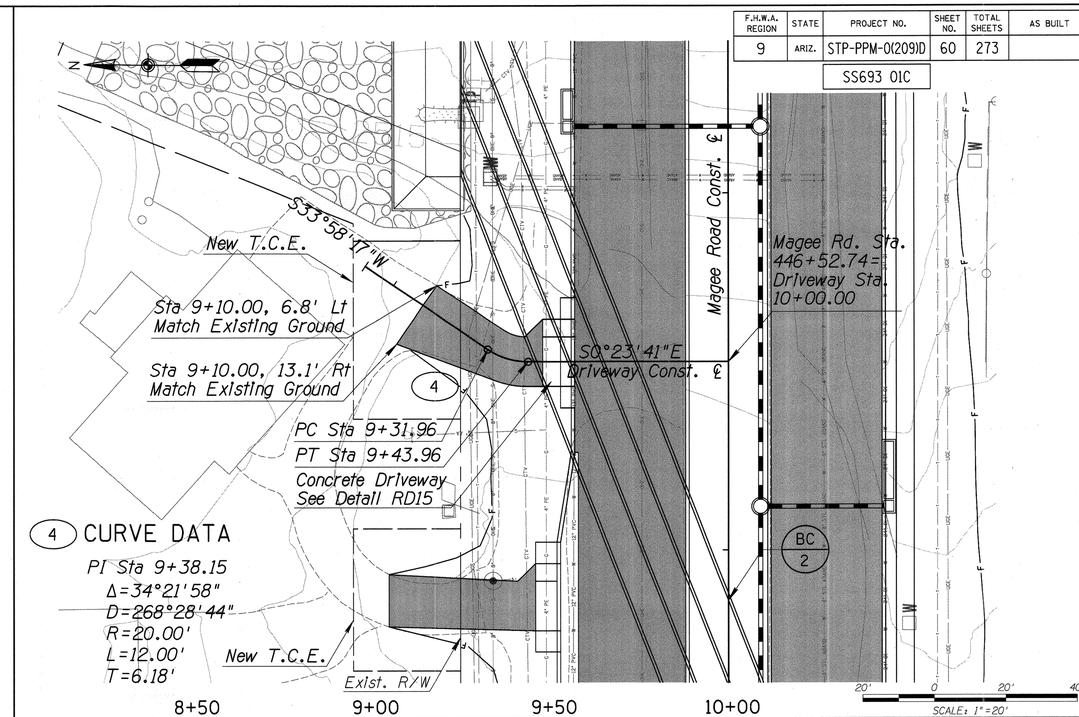

4 CURVE DATA

PI Sta 9+38.15
Δ=34°21'58"
D=268°28'44"
R=20.00'
L=12.00'
T=6.18'

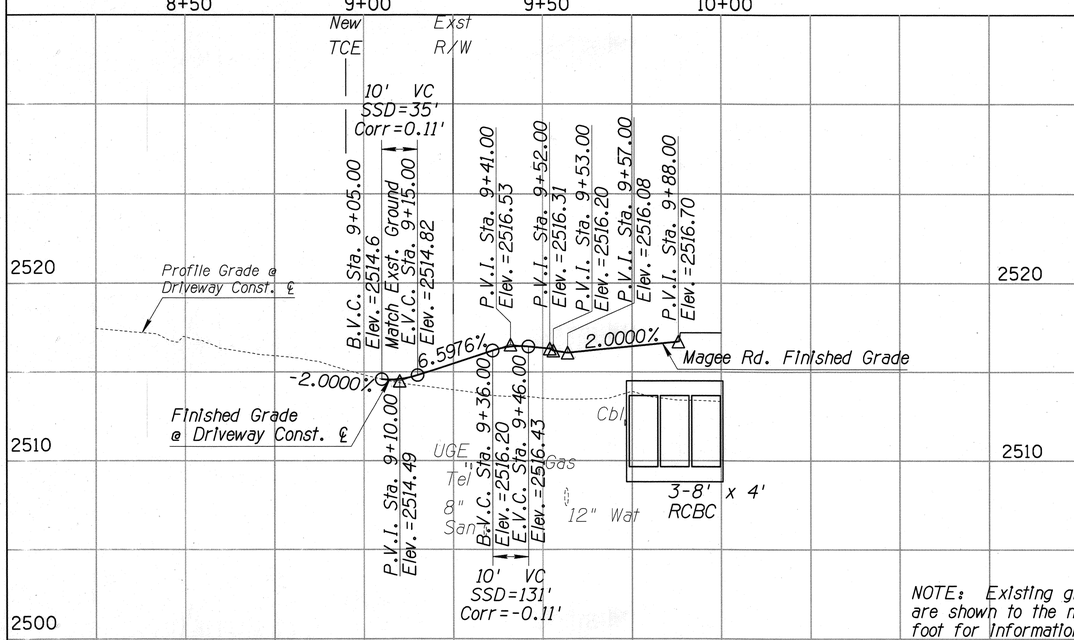

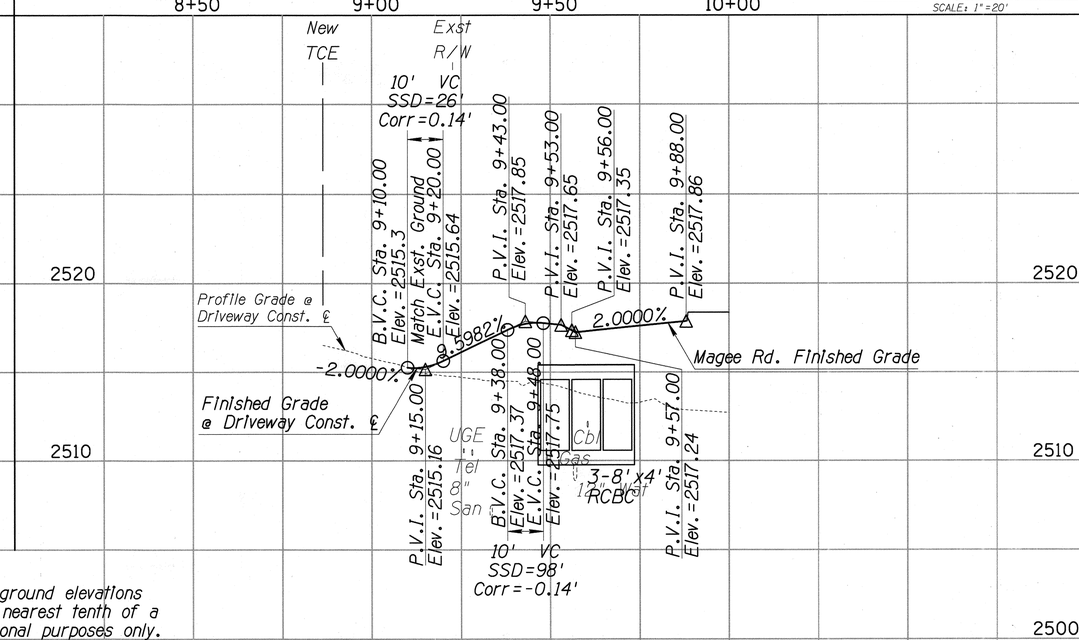

NOTE: Existing ground elevations are shown to the nearest tenth of a foot for informational purposes only. The driveway/sidestreet finished grade elevations shall match existing ground elevations at these locations.

DW-21 Driveway ℄ Magee Rd. Sta 445+84.21 Lt.

DW-22 Driveway ℄ Magee Rd. Sta 446+52.74 Lt.

Scale: 1" = 20' Horiz. 1" = 4' Vert.

Sheet DW11 of DW30

Priscilla S. Cornelio, P.E., Director

No.	Revision Description	Engineer	Date

		Date
Designed	MDC/JDB/BGN	12/12
Drawn	MDC/JDB/BGN	12/12
Checked	JDS	12/12
Proj. Engr.	AJH	12/12

Registered Professional Engineer (Civil) 40219 ANTHONY J. HERRERA Date Signed 12/27/12 ARIZONA, U.S.A. Expires 12/31/15

eps group, Inc.
Engineers, Planners & Surveyors
8710 N. Thornydale Rd., Ste. 140, Tucson, Arizona 85742
Phone (520) 408-1400 Fax (520) 408-1403

Arizona Blue Stake
1-800-STAKE-IT
1-800-782-5348
Call Two Working Days Before You Dig

Pima County Department of Transportation

MAGEE ROAD - SIDE STREET & DRIVEWAY PLAN & PROFILE SHEETS
MAGEE RD.
LA CAÑADA DR. - ORACLE RD. (SR 77)
PROJECT NO. 4MRLCO

MAGEE RD. IMPROVEMENTS - LA CAÑADA DR. TO ORACLE RD. (SR 77) - PROJECT NO. 4MRLCO

FILE NAME: s:\10-077 magee road\civil\cadd\dw\4MRLCO_DW11.dgn DATE: 12/27/12 TIME: 5:31:18 PM aherrera

F.H.W.A. REGION	STATE	PROJECT NO.	SHEET NO.	TOTAL SHEETS	AS BUILT
9	ARIZ.	STP-PPM-0(209)D	61	273	

SS693 01C

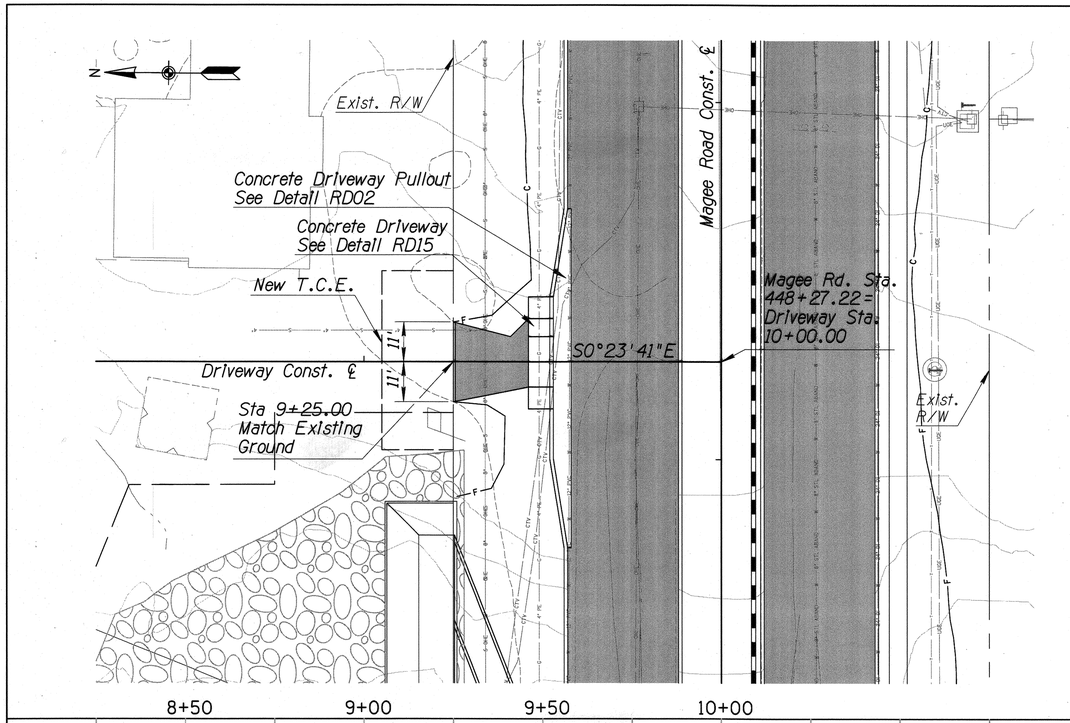

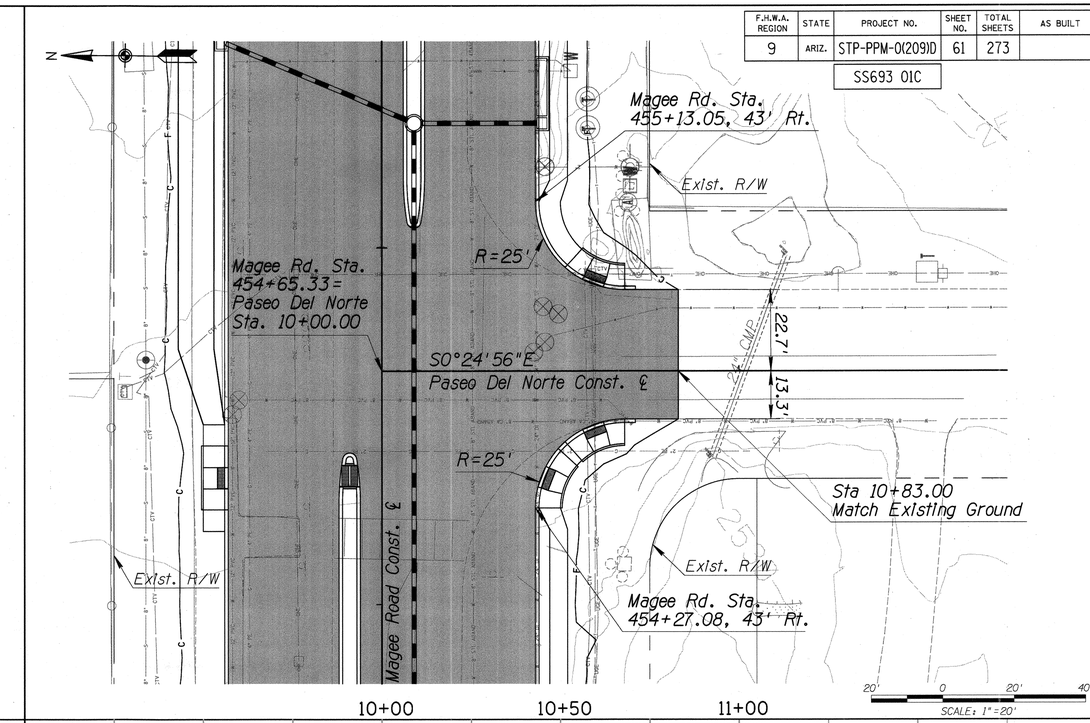



DW-23 Driveway ℄ Magee Rd. Sta 448+27.22 Lt.

NOTE: Existing ground elevations are shown to the nearest tenth of a foot for informational purposes only. The driveway/sidestreet finished grade elevations shall match existing ground elevations at these locations.

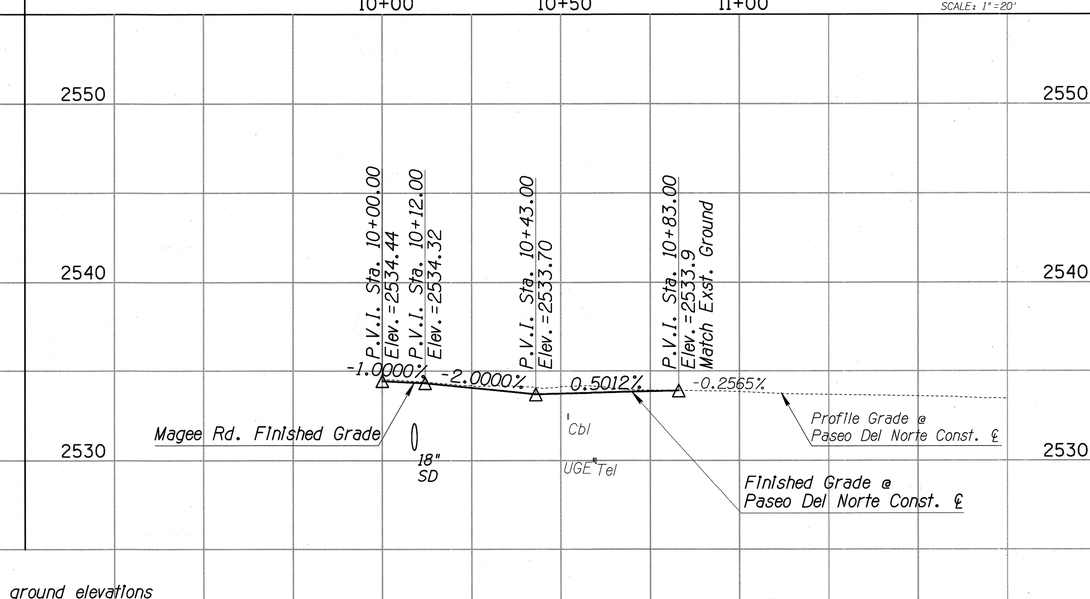

DW-24 Paseo Del Norte ℄ Magee Rd. Sta 454+67.83 Rt.

Scale: 1" = 20' Horiz. 1" = 4' Vert.

Sheet DW12 of DW30

Priscilla S. Cornelio, P.E., Director

No.	Revision Description	Engineer	Date

		Date
Designed	MDC/JDB/BGN	12/12
Drawn	MDC/JDB/BGN	12/12
Checked	JDS	12/12
Proj. Engr.	AJH	12/12

Registered Professional Engineer (Civil) CERTIFICATE NO. 40219 ANTHONY J. HERRERA Date Signed 12/27/12 ARIZONA, U.S.A. Expires 12/31/13

epsgroup, inc.
Engineers, Planners & Surveyors
8710 N. Thornydale Rd., Ste. 140, Tucson, Arizona 85742
Phone (520) 408-1400 Fax (520) 408-1403

Arizona Blue Stake
1-800-STAKE-IT
1-800-782-5348
Call Two Working Days Before You Dig

Pima County Department of Transportation

MAGEE ROAD - SIDE STREET & DRIVEWAY
PLAN & PROFILE SHEETS
MAGEE RD.
LA CAÑADA DR. - ORACLE RD. (SR 77)
PROJECT NO. 4MRLCO

MAGEE RD. IMPROVEMENTS - LA CAÑADA DR. TO ORACLE RD. (SR 77) - PROJECT NO. 4MRLCO

FILE NAME: s:\10-077 magee road\civil\cadd\dw\4MRLCO_DW12.dgn DATE: 12/27/12 TIME: 5:31:23 PM aherrera

F.H.W.A. REGION	STATE	PROJECT NO.	SHEET NO.	TOTAL SHEETS	AS BUILT
9	ARIZ.	STP-PPM-0(209)D	62	273	

SS693 01C

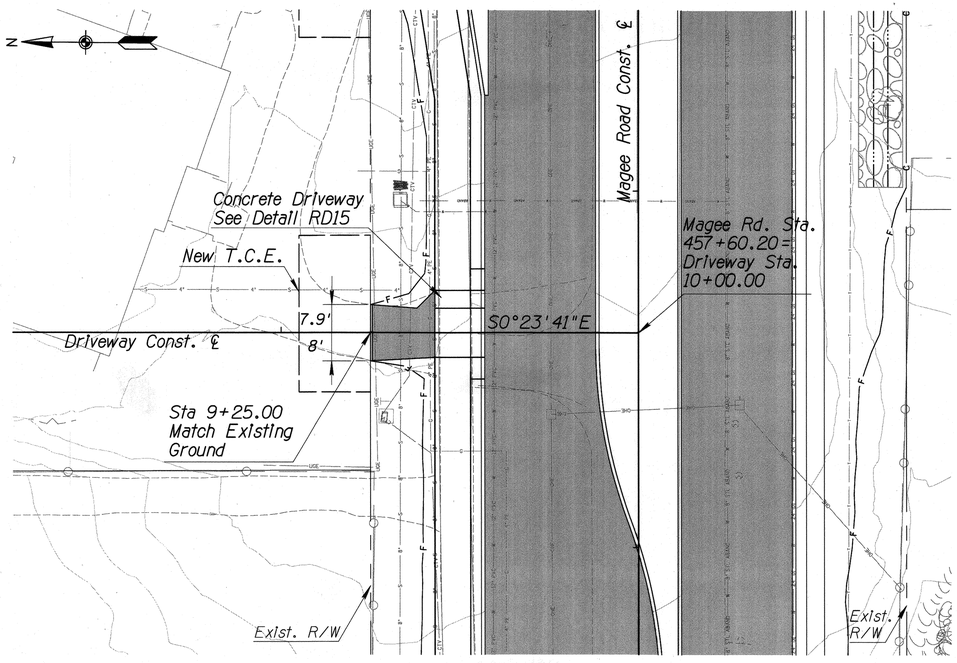

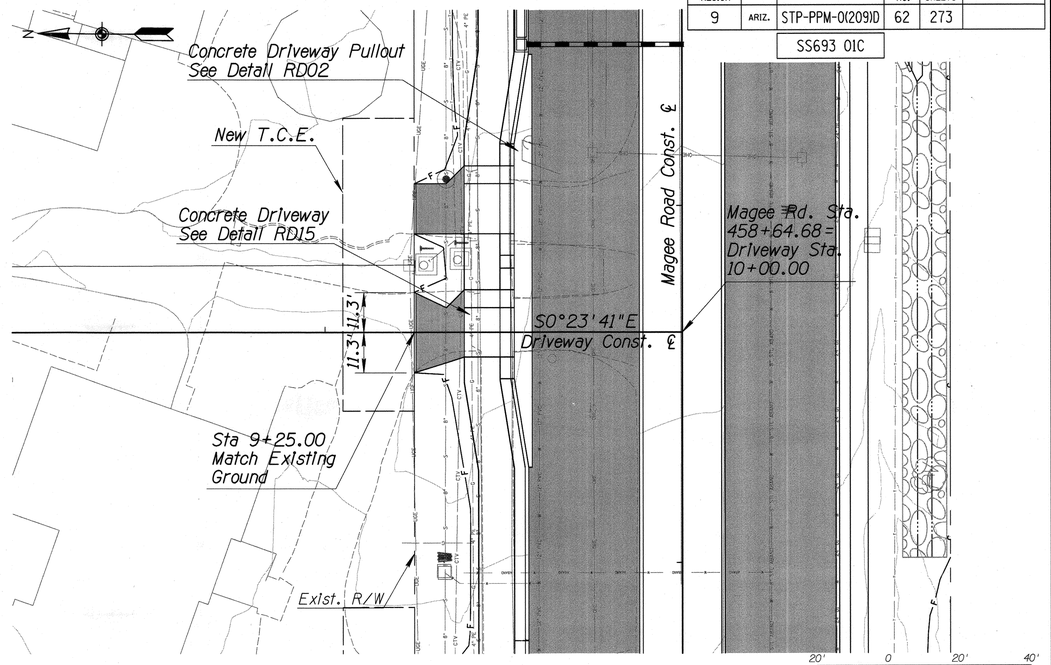

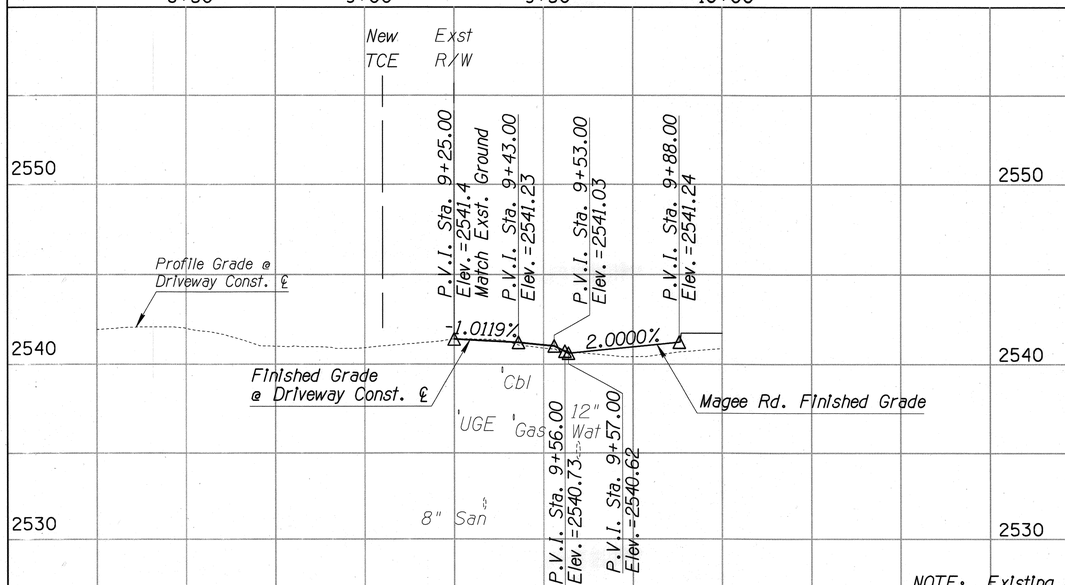

DW-25 Driveway ℄ Magee Rd. Sta 457+60.20 Lt.

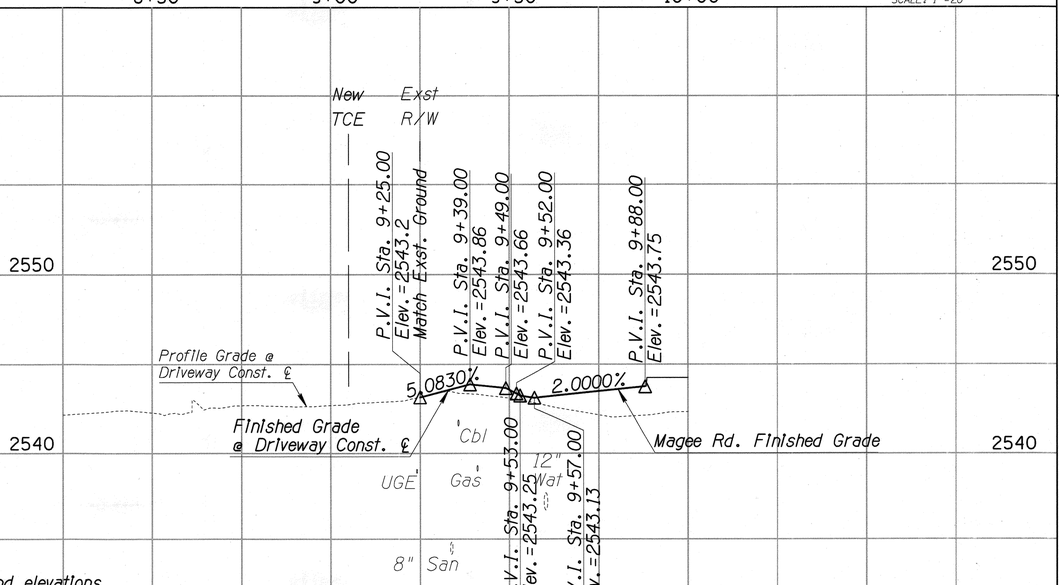

DW-26 Driveway ℄ Magee Rd. Sta 458+64.68 Lt.

NOTE: Existing ground elevations are shown to the nearest tenth of a foot for informational purposes only. The driveway/sidestreet finished grade elevations shall match existing ground elevations at these locations.

Scale:	1" = 20' Horiz. 1" = 4' Vert.	Sheet DW13 of DW30

FILE NAME: s:\10-077 magee road\civil\eadd\dw\4MRLCO_DW13.dgn DATE: 12/27/12 TIME: 5:31:27 PM aherrera

Priscilla S. Cornelio, P.E., Director

No.	Revision Description	Engineer	Date

	Designed	MJC/JMB/BGN	12/12
	Drawn	MJC/JMB/BGN	12/12
	Checked	JDS	12/12
	Proj. Engr.	AJM	12/12



Arizona Blue Stake 1-800-STAKE-IT 1-800-782-5348 Call for Arizona One Call Before You Dig

Pima County Department of Transportation

MAGEE ROAD - SIDE STREET & DRIVEWAY PLAN & PROFILE SHEETS
MAGEE RD.
LA CAÑADA DR. - ORACLE RD. (SR 77)
PROJECT NO. 4MRLCO

Page 62 of 273

MAGEE RD. IMPROVEMENTS - LA CAÑADA DR. TO ORACLE RD. (SR 77) - PROJECT NO. 4MRLCO

F.H.W.A. REGION	STATE	PROJECT NO.	SHEET NO.	TOTAL SHEETS	AS BUILT
9	ARIZ.	STP-PPM-0(209)D	63	273	

SS693 01C

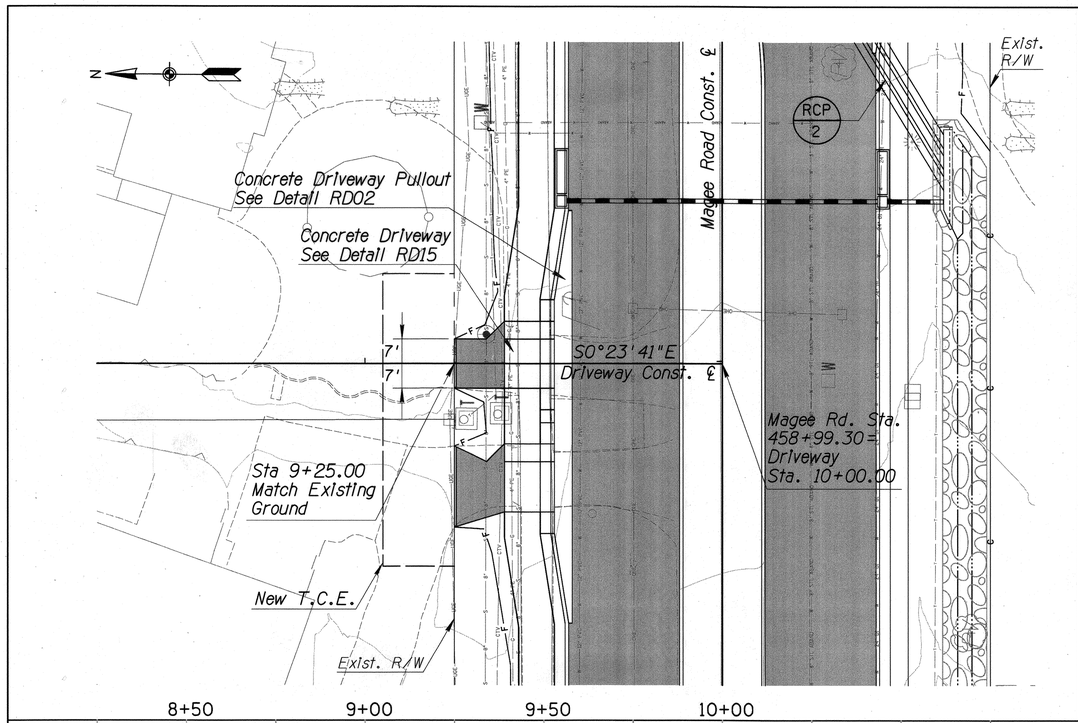

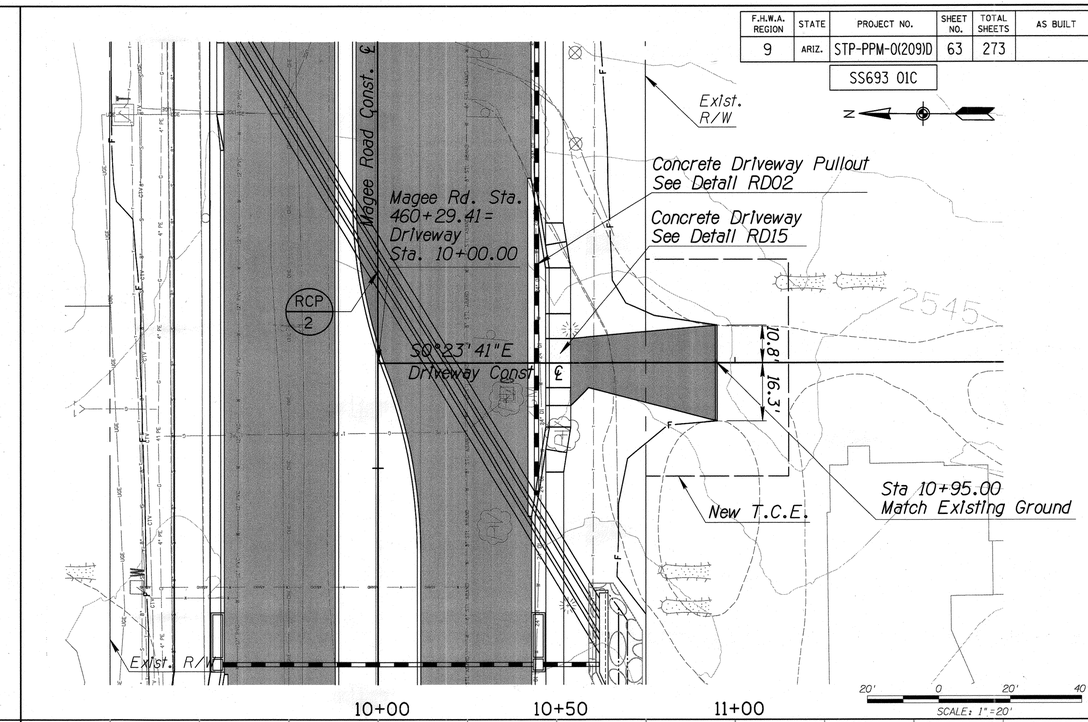



NOTE: Existing ground elevations are shown to the nearest tenth of a foot for informational purposes only. The driveway/sidestreet finished grade elevations shall match existing ground elevations at these locations.

DW-27 Driveway ℄ Magee Rd. Sta 458+99.30 Lt.

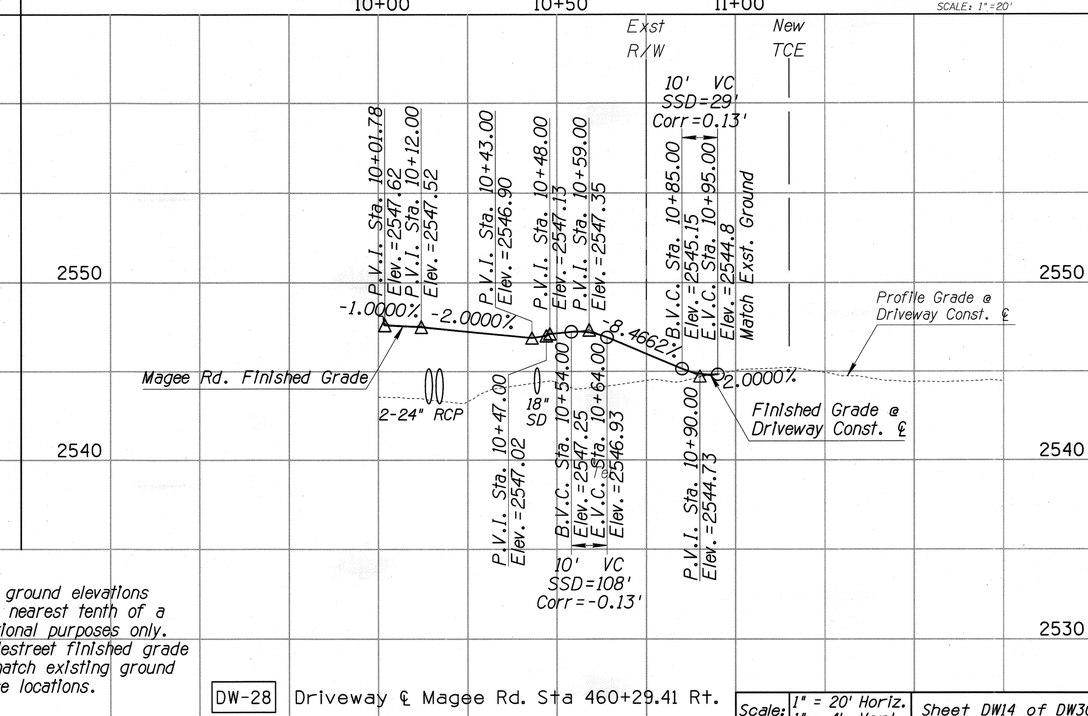

DW-28 Driveway ℄ Magee Rd. Sta 460+29.41 Rt.

Scale: 1" = 20' Horiz. 1" = 4' Vert.

Sheet DW14 of DW30

Priscilla S. Cornelio, P.E., Director

No.	Revision Description	Engineer	Date

		Date
Designed	MDC/JDB/BGN	12/12
Drawn	MDC/JDB/BGN	12/12
Checked	JDS	12/12
Proj. Engr.	AJH	12/12

Registered Professional Engineer (Civil) CERTIFICATE NO. 40219 ANTHONY J. HERRERA Date Signed 12/27/12 ARIZONA, U.S.A. Expires 12/31/13

eps group, Inc. Engineers, Planners & Surveyors 8710 N. Thornydale Rd., Ste. 140, Tucson, Arizona 85742 Phone (520) 408-1400 Fax (520) 408-1403

Arizona Blue Stake 1-800-STAKE-IT 1-800-782-5348 Call Two Working Days Before You Dig

Pima County Department of Transportation

MAGEE ROAD - SIDE STREET & DRIVEWAY PLAN & PROFILE SHEETS
MAGEE RD.
LA CAÑADA DR. - ORACLE RD. (SR 77)
PROJECT NO. 4MRLCO

MAGEE RD. IMPROVEMENTS - LA CAÑADA DR. TO ORACLE RD. (SR 77) - PROJECT NO. 4MRLCO

FILE NAME: s:\10-077 magee road\civil\cadd\dw\4MRLCO_DW14.dgn DATE: 12/27/12 TIME: 5:31:31 PM aherrera

F.H.W.A. REGION	STATE	PROJECT NO.	SHEET NO.	TOTAL SHEETS	AS BUILT
9	ARIZ.	STP-PPM-0(209)D	64	273	

SS693 01C

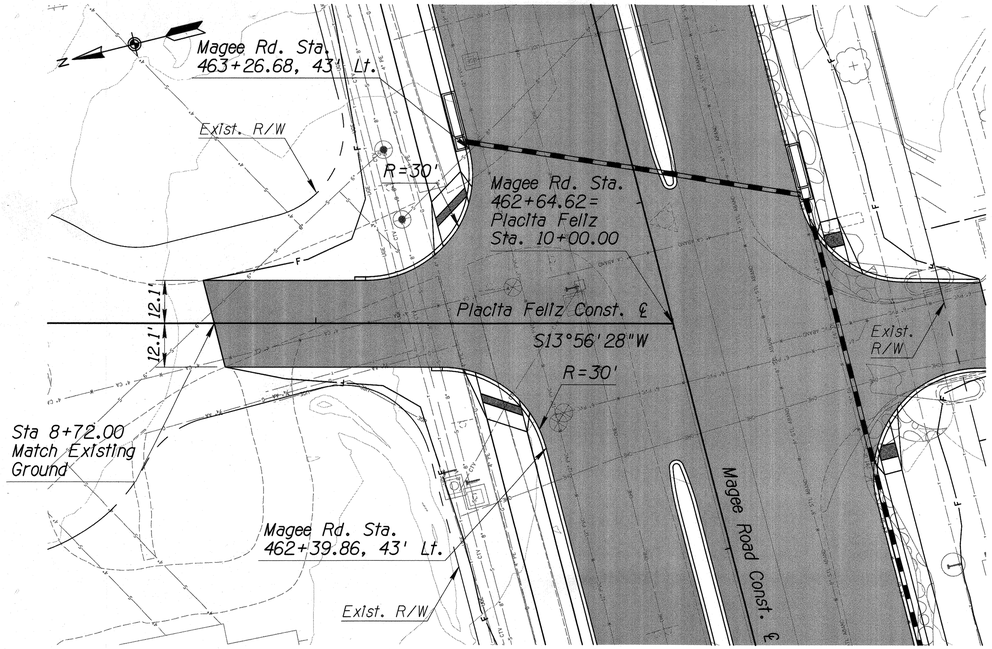

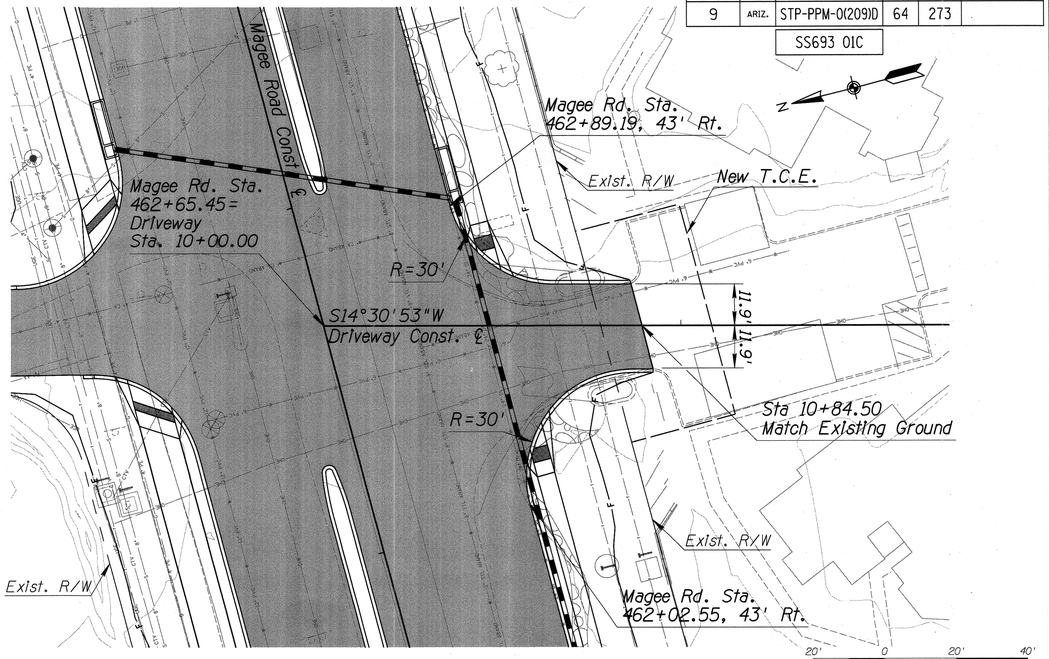

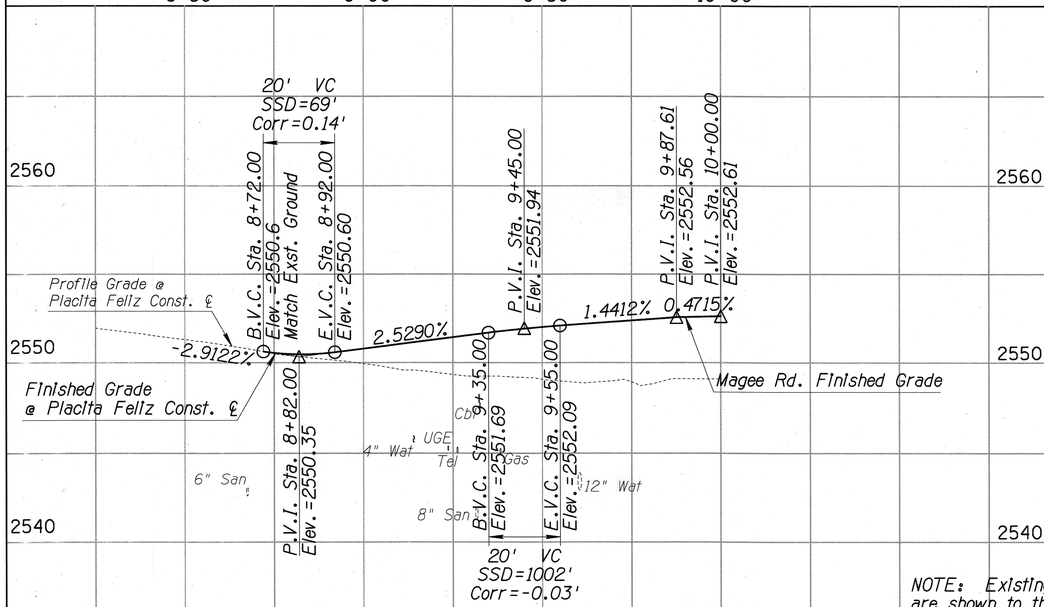

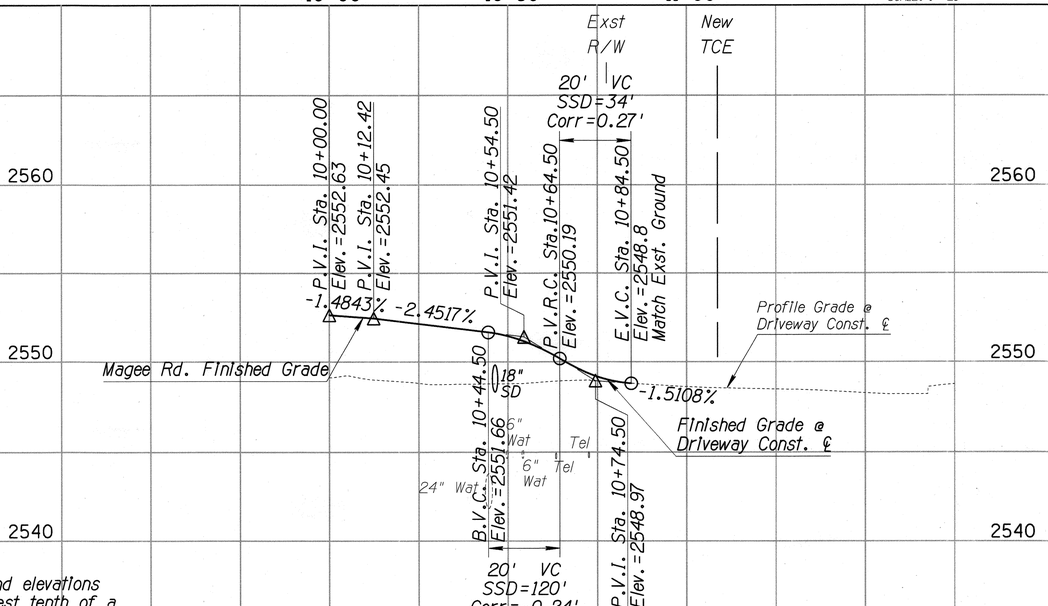

NOTE: Existing ground elevations are shown to the nearest tenth of a foot for informational purposes only. The driveway/sidestreet finished grade elevations shall match existing ground elevations at these locations.

DW-29 Placita Fellz ℄ Magee Rd. Sta 462+64.62 Lt.

DW-30 Driveway ℄ Magee Rd. Sta 462+65.45 Rt.

Scale: 1" = 20' Horiz. 1" = 4' Vert.

Sheet DW15 of DW30

FILE NAME: s:\10-077 magee road\civil\cadd\dw\4MRLCO_DW15.dgn DATE: 12/27/12 TIME: 5:31:35 PM aherrera

Priscilla S. Cornelio, P.E., Director

No.	Revision Description	Engineer	Date

		Date
Designed	MDC/JDB/BGM	12/12
Drawn	MDC/JDB/BGM	12/12
Checked	JDB	12/12
Proj. Engr.	AJH	12/12

eps group, inc.
Engineers, Planners & Surveyors
8710 N. Thornydale Rd., Ste. 140, Tucson, Arizona 85742
Phone (520) 408-1400 Fax (520) 408-1403

Arizona Blue Stake 1-800-STAKE-IT 1-800-782-5348

Pima County Department of Transportation

MAGEE ROAD - SIDE STREET & DRIVEWAY PLAN & PROFILE SHEETS
MAGEE RD. - LA CANADA DR. - ORACLE RD. (SR 77)
PROJECT NO. 4MRLCO

MAGEE RD. IMPROVEMENTS - LA CAÑADA DR. TO ORACLE RD. (SR 77) - PROJECT NO. 4MRLCO

F.H.W.A. REGION	STATE	PROJECT NO.	SHEET NO.	TOTAL SHEETS	AS BUILT
9	ARIZ.	STP-PPM-0(209)D	65	273	

SS693 01C

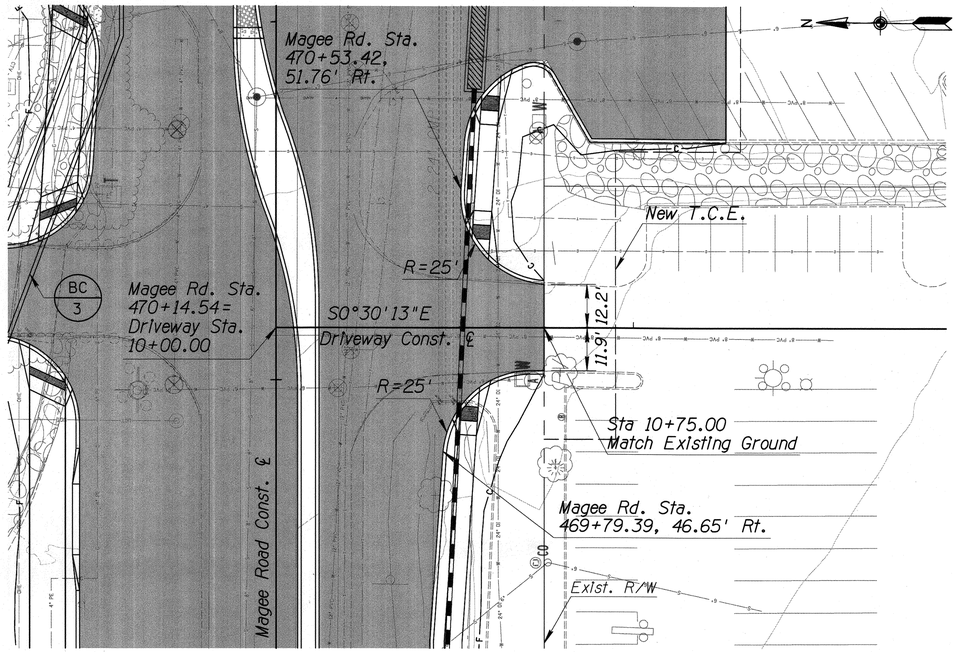

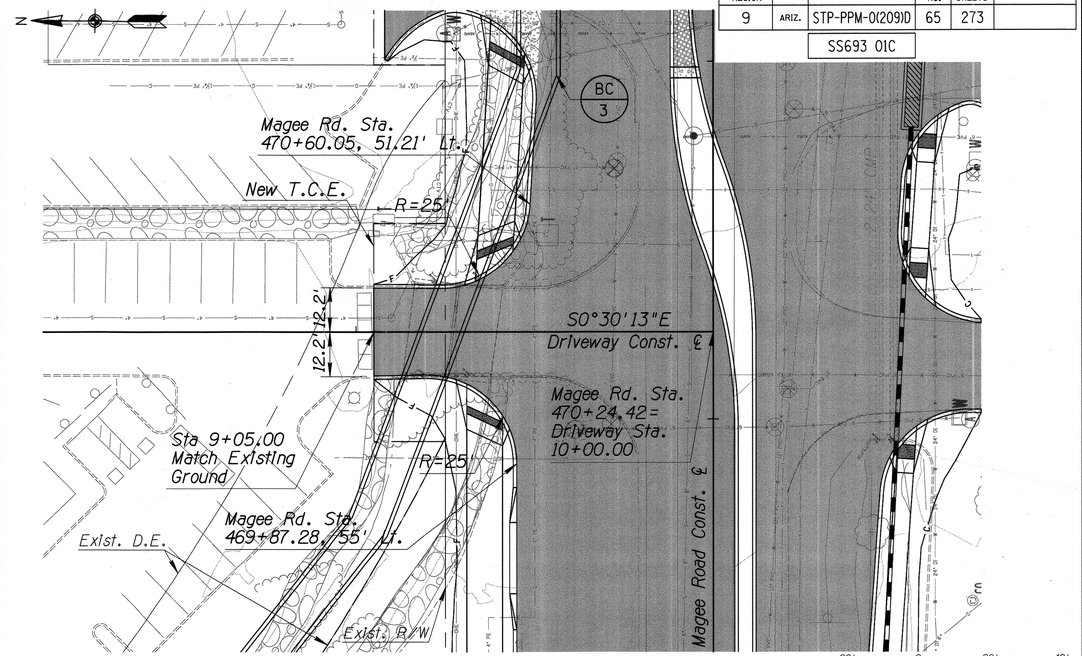

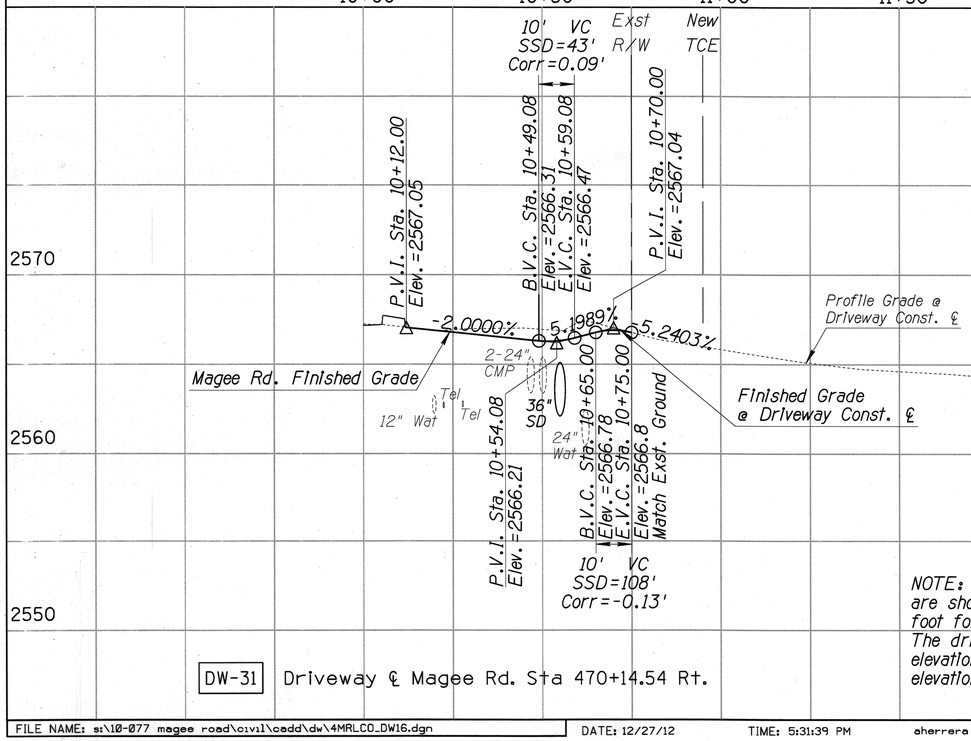

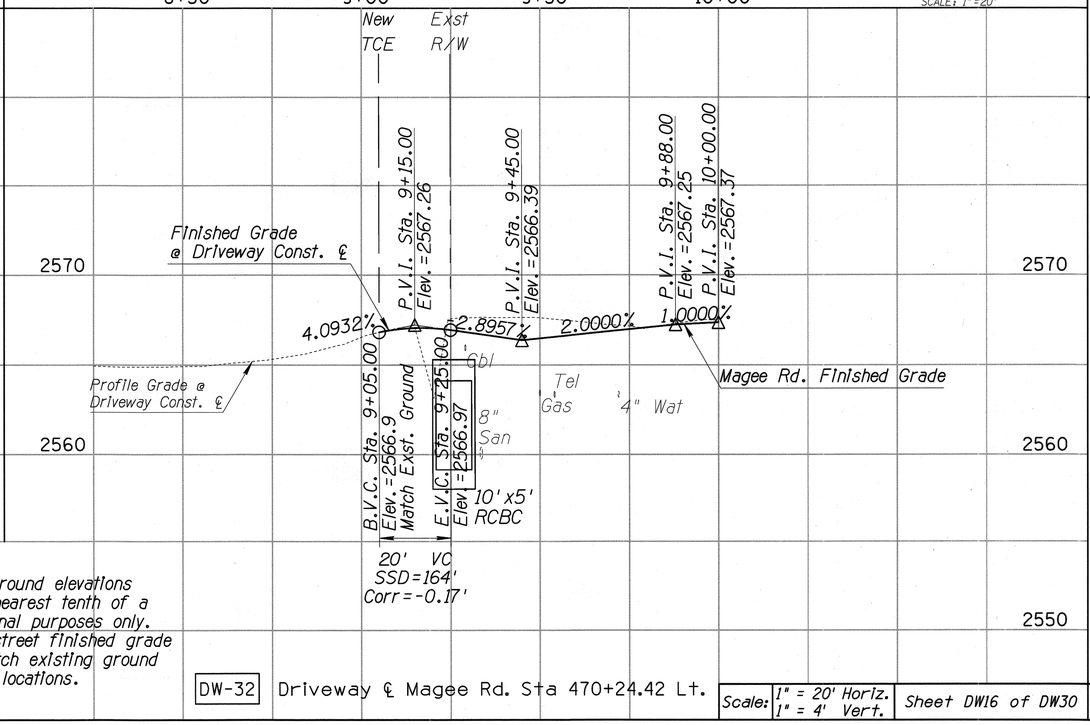

NOTE: Existing ground elevations are shown to the nearest tenth of a foot for informational purposes only. The driveway/sidestreet finished grade elevations shall match existing ground elevations at these locations.

DW-31 Driveway ℄ Magee Rd. Sta 470+14.54 Rt.

DW-32 Driveway ℄ Magee Rd. Sta 470+24.42 Lt.

Scale: 1" = 20' Horiz. 1" = 4' Vert.

Sheet DW16 of DW30

Page 65 of 273

FILE NAME: s:\10-077 magee road\civil\cadd\dw\4MRLCO_DW16.dgn DATE: 12/27/12 TIME: 5:31:39 PM aherrera

Priscilla S. Cornelio, P.E., Director

No.	Revision Description	Engineer	Date

	Designed	Drawn	Checked	Proj. Engr.
Date	MOC/JMB/BGN	MOC/JMB/BGN	JDS	AJM
12/12	12/12	12/12	12/12	



eps group, Inc.
Engineers, Planners & Surveyors
8710 N. Thornydale Rd., Ste. 140, Tucson, Arizona 85742
Phone (520) 408-1400 Fax (520) 408-1463

Arizona Blue Stake 1-800-STAKE-IT 1-800-782-5348 Call for Arizona Gas Service Inc. (GSI)

Pima County Department of Transportation

MAGEE ROAD - SIDE STREET & DRIVEWAY PLAN & PROFILE SHEETS
MAGEE RD.
LA CANADA DR. - ORACLE RD. (SR 77)
PROJECT NO. 4MRLCO

MAGEE RD. IMPROVEMENTS - LA CAÑADA DR. TO ORACLE RD. (SR 77) - PROJECT NO. 4MRLCO

F.H.W.A. REGION	STATE	PROJECT NO.	SHEET NO.	TOTAL SHEETS	AS BUILT
9	ARIZ.	STP-PPM-0(209)D	66	273	

SS693 01C

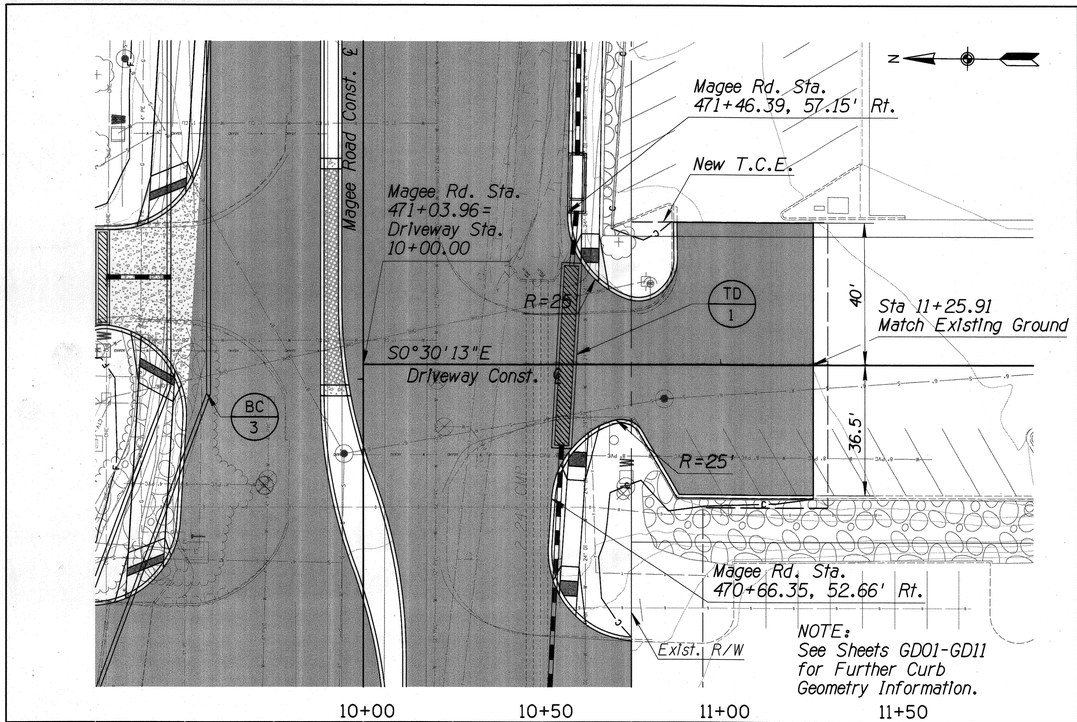

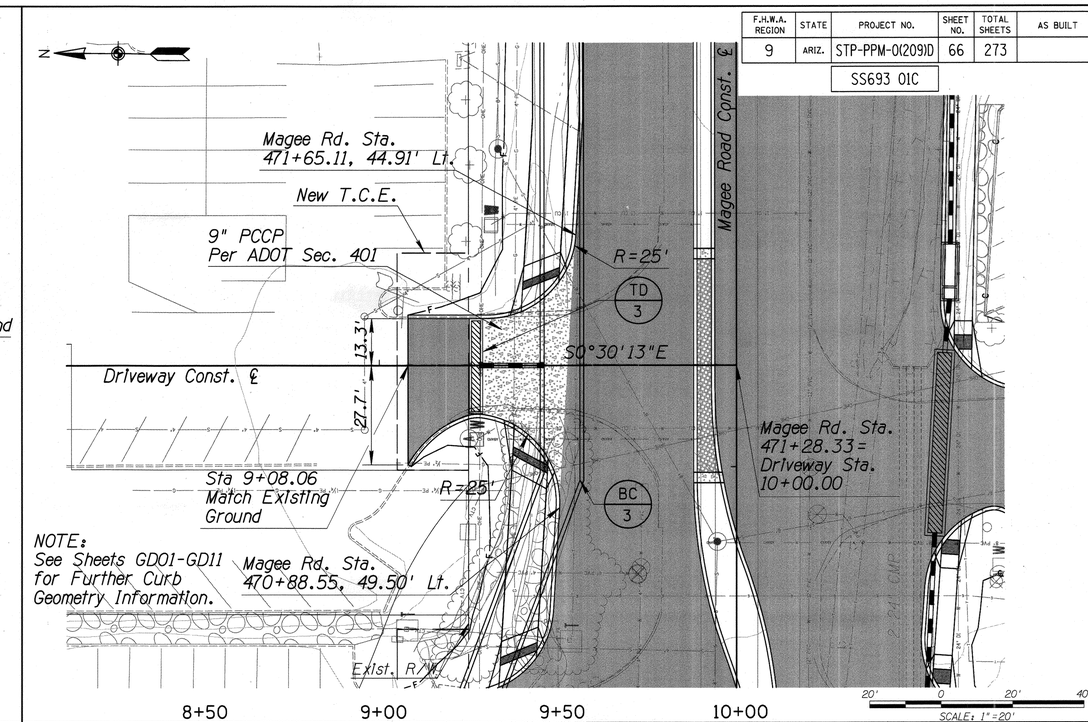

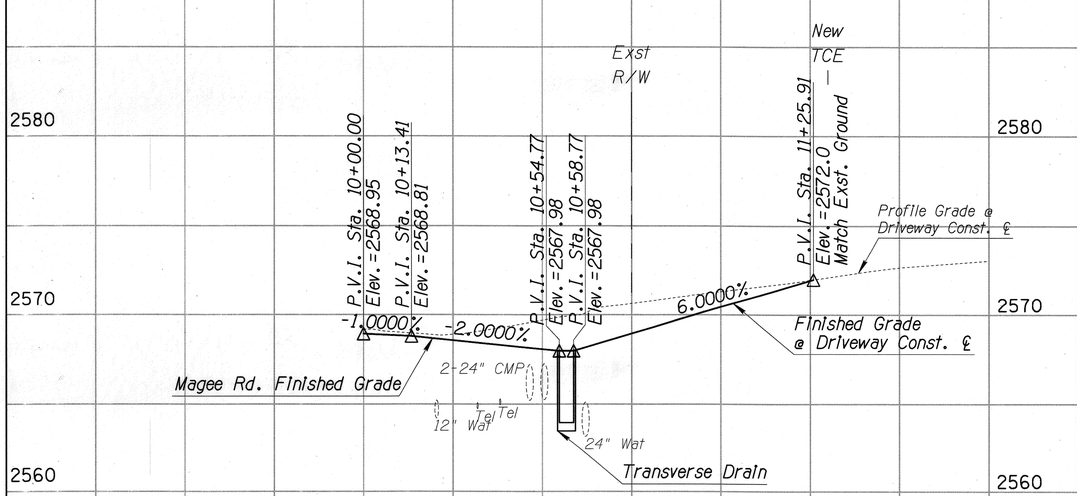

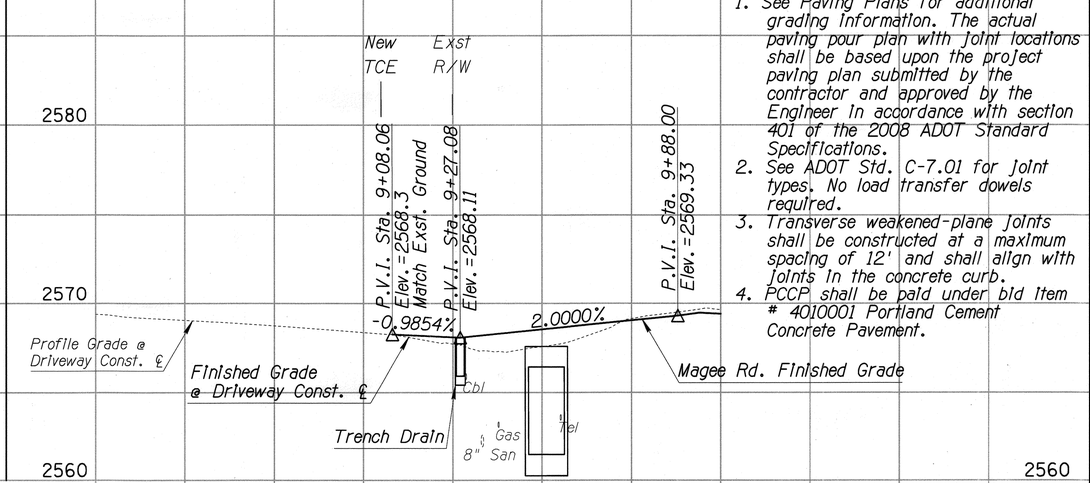

NOTES:

1. See Paving Plans for additional grading information. The actual paving pour plan with joint locations shall be based upon the project paving plan submitted by the contractor and approved by the Engineer in accordance with section 401 of the 2008 ADOT Standard Specifications.
2. See ADOT Std. C-7.01 for joint types. No load transfer dowels required.
3. Transverse weakened-plane joints shall be constructed at a maximum spacing of 12' and shall align with joints in the concrete curb.
4. PCCP shall be paid under bid item # 4010001 Portland Cement Concrete Pavement.

NOTE: Existing ground elevations are shown to the nearest tenth of a foot for informational purposes only. The driveway/sidestreet finished grade elevations shall match existing ground elevations at these locations.

DW-33 Driveway ℄ Magee Rd. Sta 471+03.96 Rt.

DW-34 Driveway ℄ Magee Rd. Sta 471+28.33 Lt.

Scale: 1" = 20' Horiz. 1" = 4' Vert.

Sheet DW17 of DW30

Priscilla S. Cornelio, P.E., Director

No.	Revision Description	Engineer	Date

		Date
Designed	MDC/JDB/BGN	12/12
Drawn	MDC/JDB/BGN	12/12
Checked	JDS	12/12
Proj. Engr.	AJH	12/12

Pima County Department of Transportation

MAGEE ROAD - SIDE STREET & DRIVEWAY PLAN & PROFILE SHEETS
MAGEE RD.
LA CAÑADA DR. - ORACLE RD. (SR 77)
PROJECT NO. 4MRLCO

Arizona Blue Stake 1-800-STAKE-IT 1-800-782-5348

eps group, Inc. Engineers, Planners & Surveyors

MAGEE RD. IMPROVEMENTS - LA CAÑADA DR. TO ORACLE RD. (SR 77) - PROJECT NO. 4MRLCO

FILE NAME: S:\10-077 Magee Road\Civil\CADD\DW\4MRLCO_DW17.dgn DATE: 12/27/12 TIME: 5:44:32 PM aherrera

F.H.W.A. REGION	STATE	PROJECT NO.	SHEET NO.	TOTAL SHEETS	AS BUILT
9	ARIZ.	STP-PPM-0(209)D	67	273	
		SS693 01C			

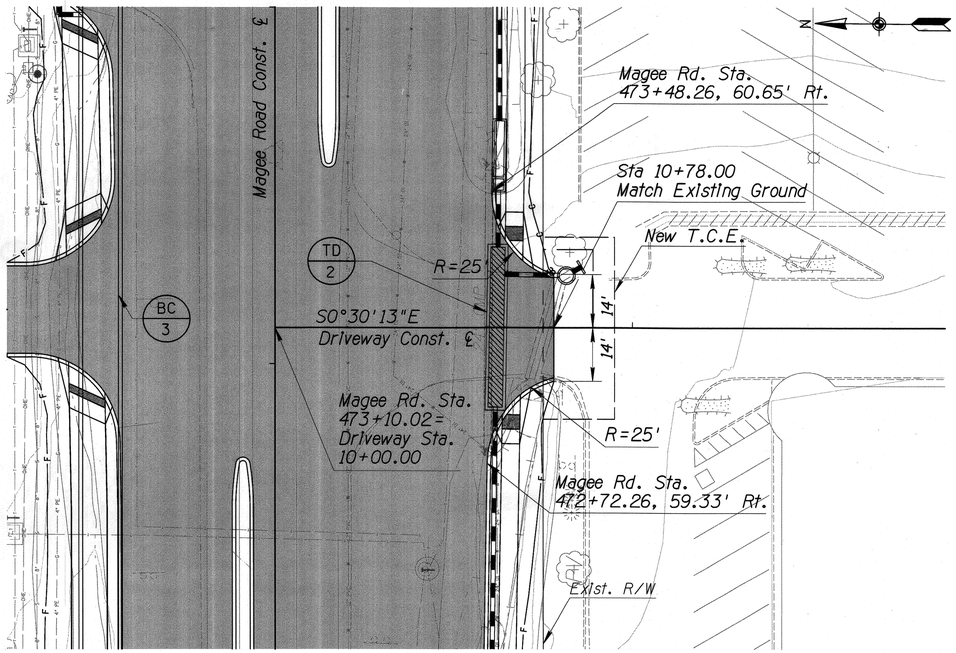

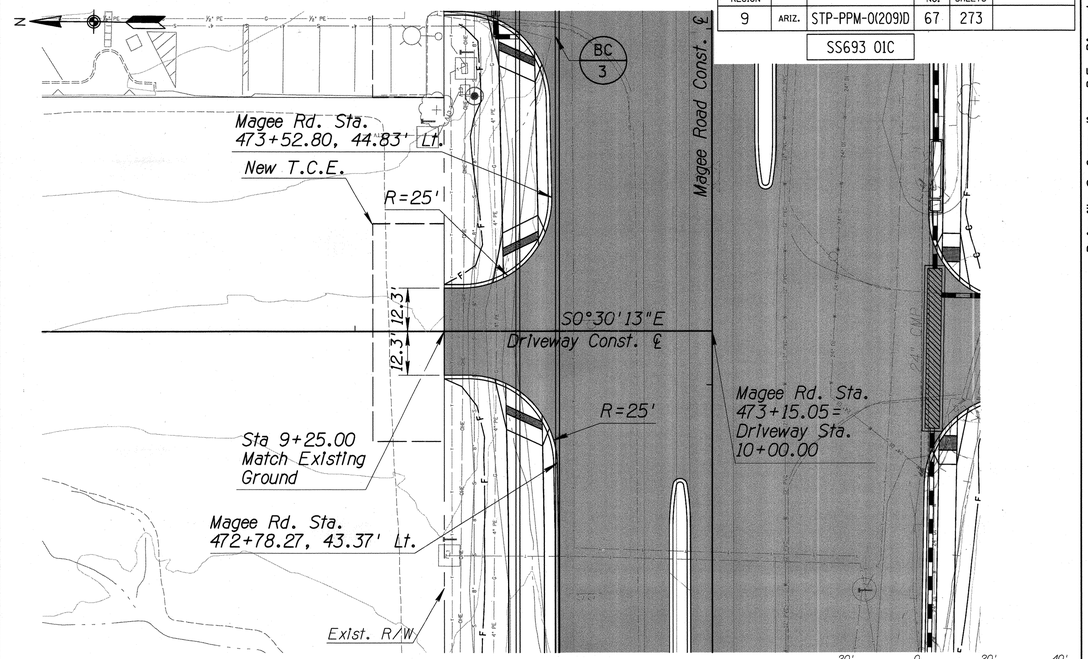

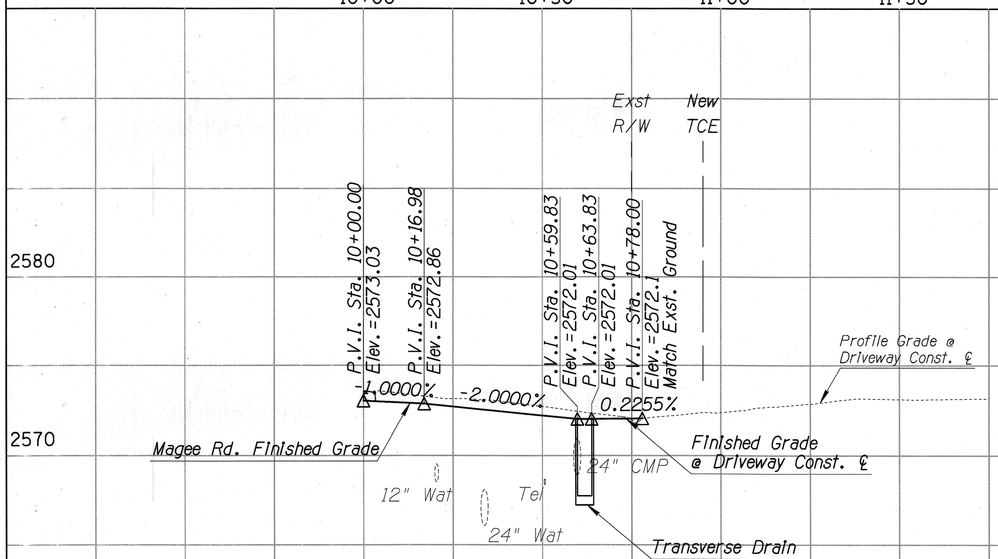

DW-35 Driveway ℄ Magee Rd. Sta 473+10.02 Rt.

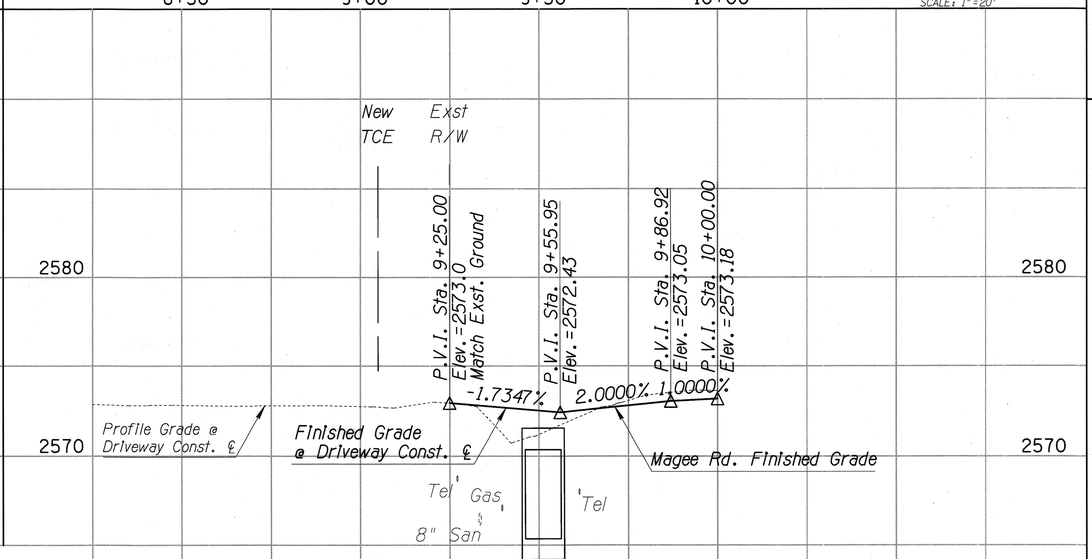

DW-36 Driveway ℄ Magee Rd. Sta 473+15.05 Lt.

NOTE: Existing ground elevations are shown to the nearest tenth of a foot for informational purposes only. The driveway/sidestreet finished grade elevations shall match existing ground elevations at these locations.

Scale: 1" = 20' Horiz. 1" = 4' Vert.

Sheet DW18 of DW30

FILE NAME: s:\10-077 magee road\civil\cadd\dw\4MRLCO_DW18.dgn DATE: 12/27/12 TIME: 5:31:48 PM aherrera

Priscilla S. Cornelio, P.E., Director

No.	Revision Description	Engineer	Date

	Designed	Drawn	Checked	Proj. Engr.
Date	12/12	12/12	12/12	12/12
	MDC/JBB/BGN	MDC/JBB/BGN	JCS	AJH

Arizona Blue Stake 1-800-STAKE-IT (1-800-782-5348) Call two working days before you dig

eps group, inc. Engineers, Planners & Surveyors 8710 N. Thornydale Rd., Ste. 140, Tucson, Arizona 85742 Phone (520) 408-1400 Fax (520) 408-1403

Pima County Department of Transportation

MAGEE ROAD - SIDE STREET & DRIVEWAY PLAN & PROFILE SHEETS
MAGEE RD. LA CANADA DR. - ORACLE RD. (SR 77)
PROJECT NO. 4MRLCO

MAGEE RD. IMPROVEMENTS - LA CAÑADA DR. TO ORACLE RD. (SR 77) - PROJECT NO. 4MRLCO

F.H.W.A. REGION	STATE	PROJECT NO.	SHEET NO.	TOTAL SHEETS	AS BUILT
9	ARIZ.	STP-PPM-0(209)D	68	273	

SS693 01C

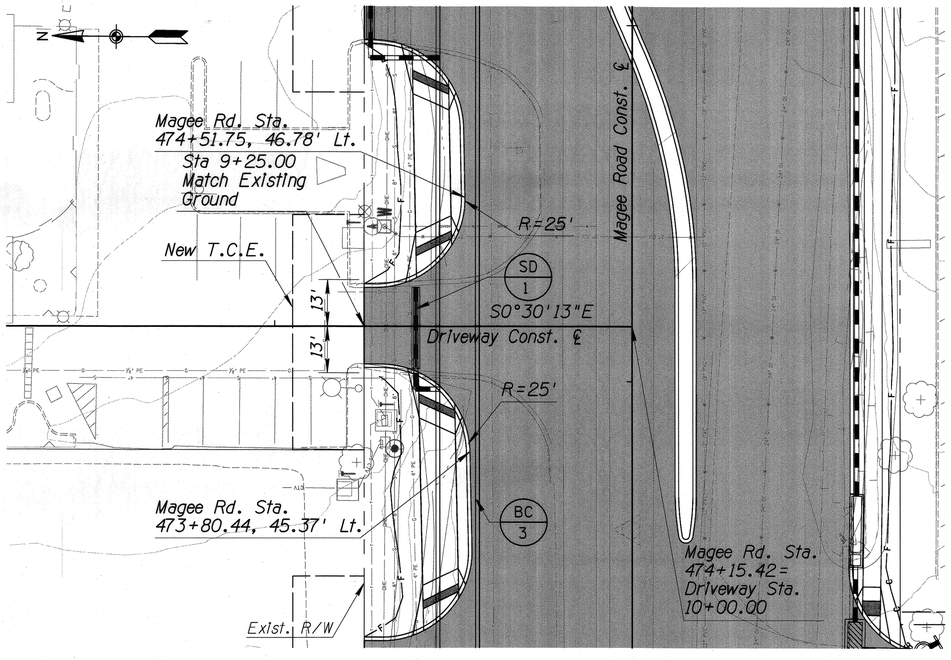

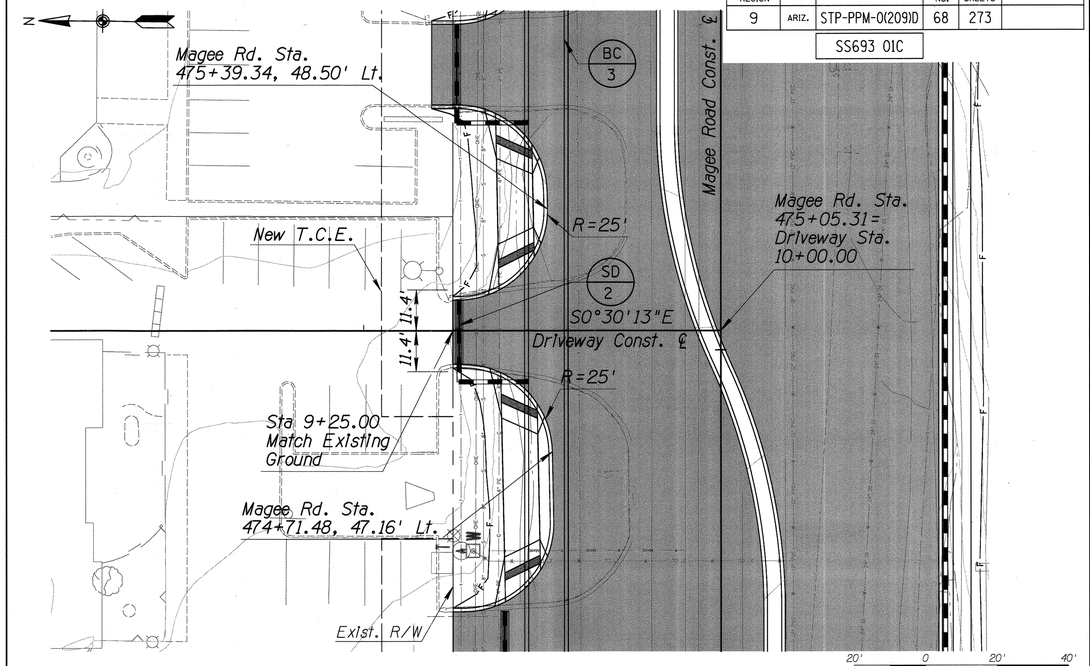

8+50 9+00 9+50 10+00

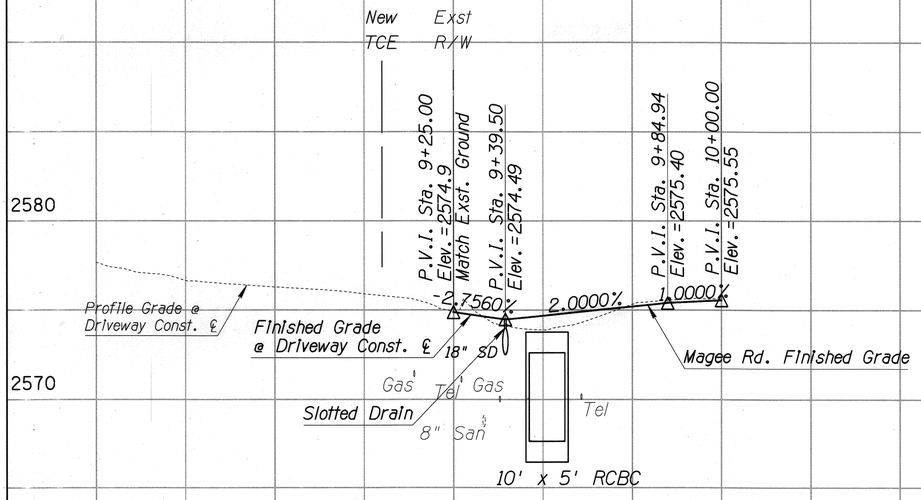

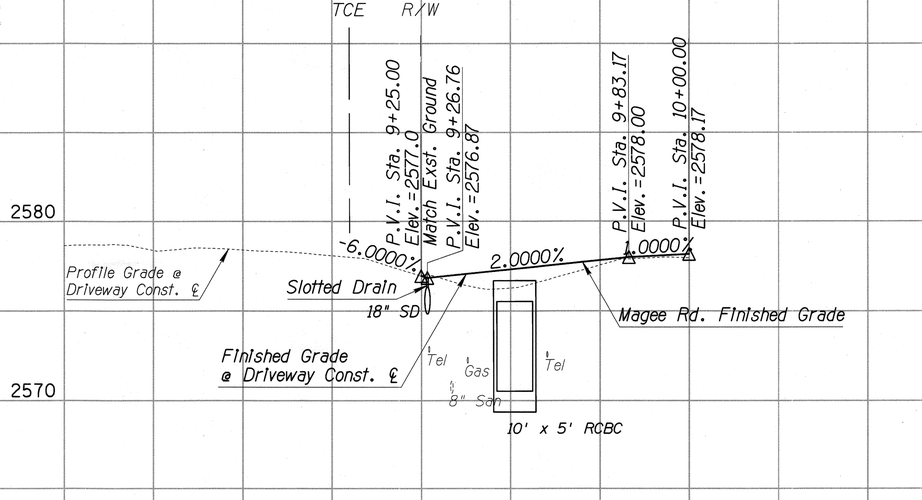

NOTE: Existing ground elevations are shown to the nearest tenth of a foot for informational purposes only. The driveway/sidestreet finished grade elevations shall match existing ground elevations at these locations.

DW-37 Driveway ℄ Magee Rd. Sta 474+15.42 Lt.

DW-38 Driveway ℄ Magee Rd. Sta 475+05.31 Lt.

Scale: 1" = 20' Horiz. 1" = 4' Vert.

Sheet DW19 of DW30

Page 68 of 273

FILE NAME: s:\10-077 magee road\civil\cadd\dw\4MRLCO_DW19.dgn DATE: 12/27/12 TIME: 5:31:51 PM aherrera

Priscilla S. Cornelio, P.E., Director

No.	Revision Description	Engineer	Date

Designed	MDC/JBB/BGN	12/12
Drawn	MDC/JBB/BGN	12/12
Checked	JDS	12/12
Proj. Engr.	AJH	12/12

eps group, Inc.
Engineers, Planners & Surveyors
8706 N. Thorngate Rd., Ste. 140, Tucson, Arizona 85742
Phone (520) 408-1440 Fax (520) 408-1483

Arizona Blue Stake 1-800-STAKE-IT 1-800-782-5348 Call Two Working Days Before You Dig

Pima County Department of Transportation

MAGEE ROAD - SIDE STREET & DRIVEWAY PLAN & PROFILE SHEETS
MAGEE RD.
LA CANADA DR. - ORACLE RD. (SR 77)
PROJECT NO. 4MRLCO

MAGEE RD. IMPROVEMENTS - LA CAÑADA DR. TO ORACLE RD. (SR 77) - PROJECT NO. 4MRLCO

F.H.W.A. REGION	STATE	PROJECT NO.	SHEET NO.	TOTAL SHEETS	AS BUILT
9	ARIZ.	STP-PPM-0(209)D	69	273	

SS693 01C

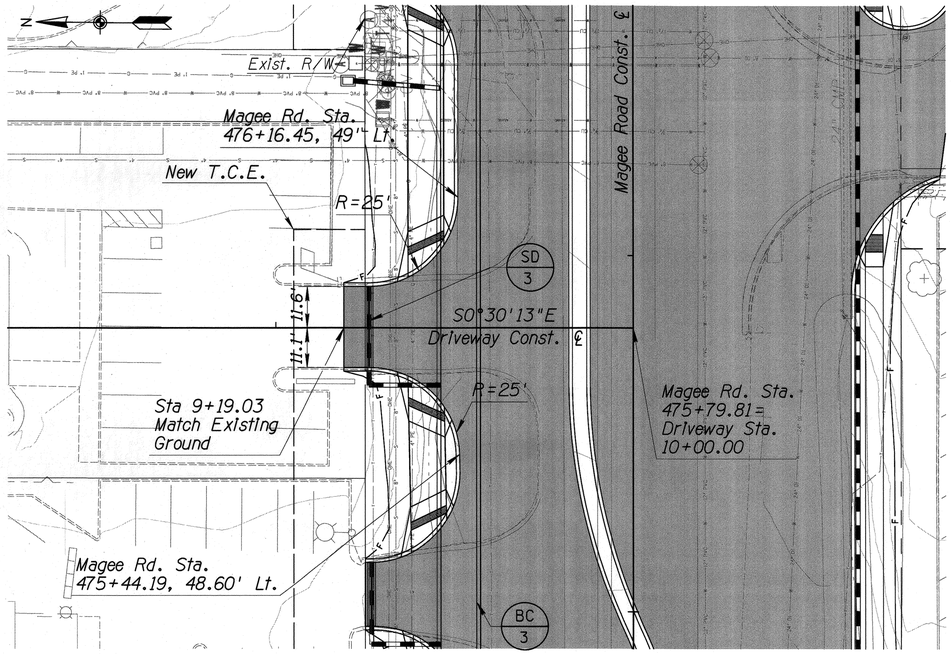

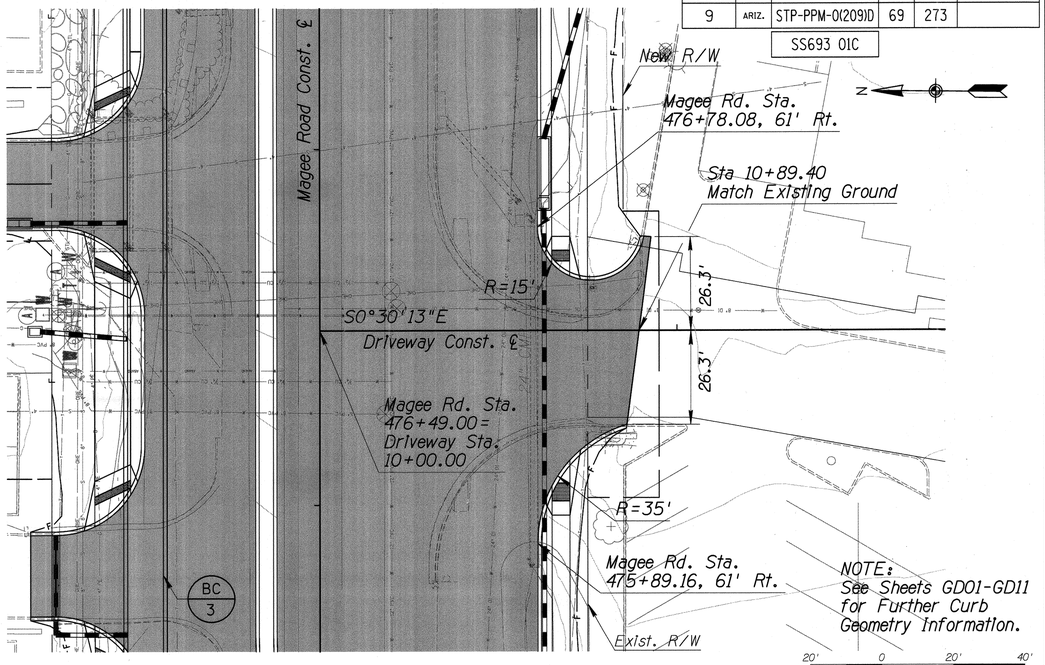

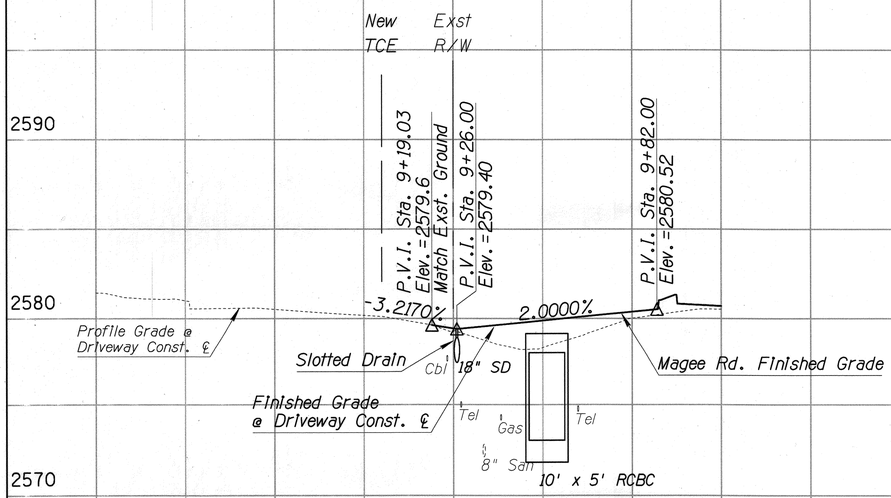

DW-39 Driveway ℄ Magee Rd. Sta 475+79.81 Lt.

NOTE: Existing ground elevations are shown to the nearest tenth of a foot for informational purposes only. The driveway/sidestreet finished grade elevations shall match existing ground elevations at these locations.

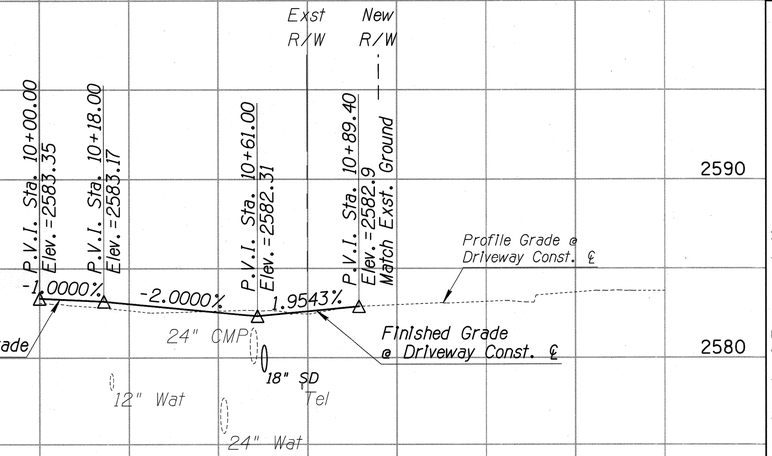

DW-40 Driveway ℄ Magee Rd. Sta 476+49.00 Rt.

Scale: 1" = 20' Horiz. 1" = 4' Vert.

Sheet DW20 of DW30

Page 69 of 273

No.	Revision Description	Engineer	Date

Designed	MDC/JDB/BGN	12/12
Drawn	MDC/JDB/BGN	12/12
Checked	JDS	12/12
Proj. Engr.	ASH	12/12

Priscilla S. Cornelio, P.E., Director

Pima County Department of Transportation

MAGEE ROAD - SIDE STREET & DRIVEWAY PLAN & PROFILE SHEETS
MAGEE RD.
LA CAÑADA DR. - ORACLE RD. (SR 77)
PROJECT NO. 4MRLCO

MAGEE RD. IMPROVEMENTS - LA CAÑADA DR. TO ORACLE RD. (SR 77) - PROJECT NO. 4MRLCO

eps group, Inc.
Engineers, Planners & Surveyors
8711 N. Thornydale Rd., Ste. 140, Tucson, Arizona 85742
Phone (520) 408-1400 Fax (520) 408-1403

Arizona Blue Stake 1-800-STAKE-IT 1-800-782-5348

FILE NAME: s:\10-077 magee road\civil\cadd\dw\4MRLCO_DW20.dgn DATE: 12/27/12 TIME: 5:31:55 PM aherrera

F.H.W.A. REGION	STATE	PROJECT NO.	SHEET NO.	TOTAL SHEETS	AS BUILT
9	ARIZ.	STP-PPM-0(209)D	70	273	

SS693 01C

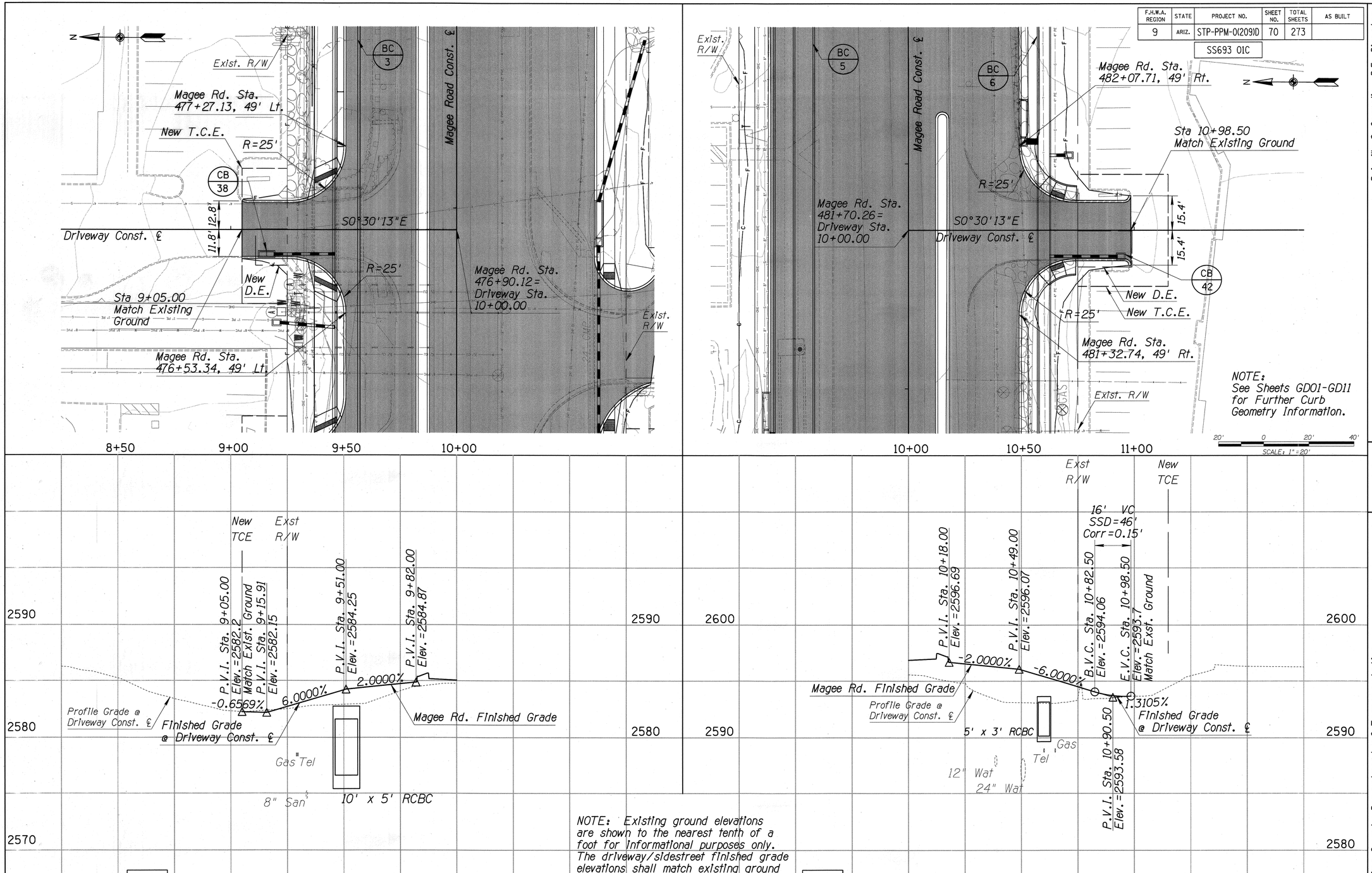

NOTE: See Sheets GD01-GD11 for Further Curb Geometry Information.

20' 0 20' 40'
SCALE: 1"=20'

NOTE: Existing ground elevations are shown to the nearest tenth of a foot for informational purposes only. The driveway/sidestreet finished grade elevations shall match existing ground elevations at these locations.

DW-41 Driveway ℄ Magee Rd. Sta 476+90.12 Lt.

DW-42 Driveway ℄ Magee Rd. Sta 481+70.26 Rt.

Scale: 1" = 20' Horiz. 1" = 4' Vert.

Sheet DW21 of DW30

Priscilla S. Cornelio, P.E., Director

No.	Revision Description	Engineer	Date

		Date
Designed	MDC/JDB/BGN	12/12
Drawn	MDC/JDB/BGN	12/12
Checked	JDS	12/12
Proj. Engr.	AJH	12/12

Registered Professional Engineer (Civil) CERTIFICATE NO. 40219 ANTHONY J. HERRERA Date Signed 12/21/12 ARIZONA, U.S.A. Expires 12/31/13

epsgroup, Inc.
Engineers, Planners & Surveyors
8719 N. Thornydale Rd., Ste. 140, Tucson, Arizona 85742
Phone (520) 408-1400 Fax (520) 408-1403

Arizona Blue Stake 1-800-STAKE-IT 1-800-782-5348
Call Two Working Days Before You Dig

Pima County Department of Transportation

MAGEE ROAD - SIDE STREET & DRIVEWAY PLAN & PROFILE SHEETS
MAGEE RD.
LA CAÑADA DR. - ORACLE RD. (SR 77)
PROJECT NO. 4MRLCO

MAGEE RD. IMPROVEMENTS - LA CAÑADA DR. TO ORACLE RD. (SR 77) - PROJECT NO. 4MRLCO

FILE NAME: s:\10-077 magee road\civil\cadd\dw\4MRLCO_DW21.dgn DATE: 12/27/12 TIME: 5:31:59 PM aherrera

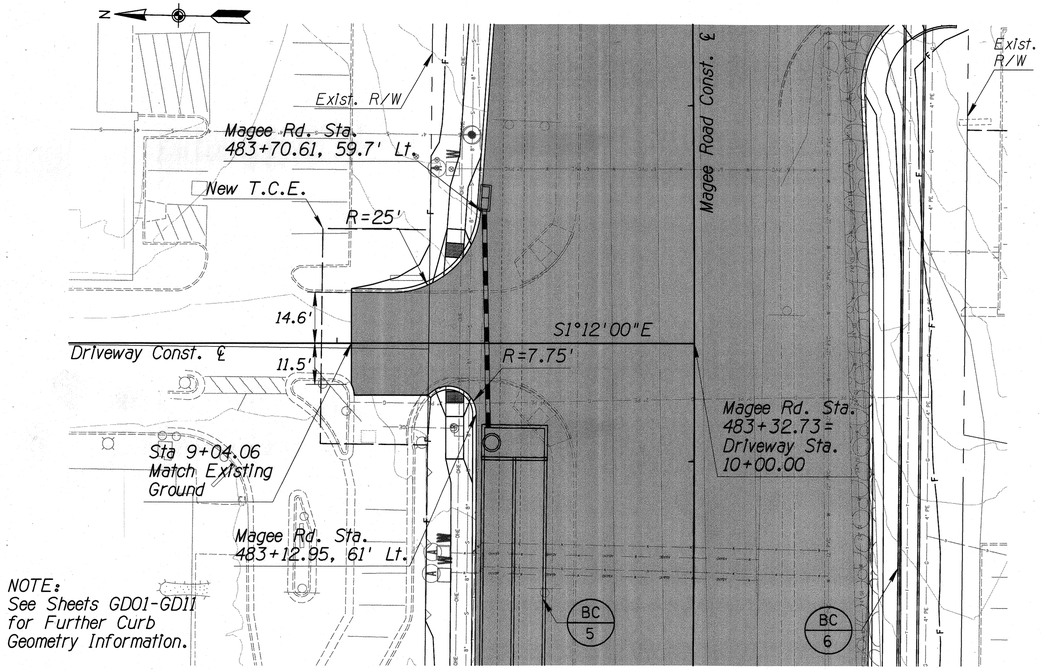

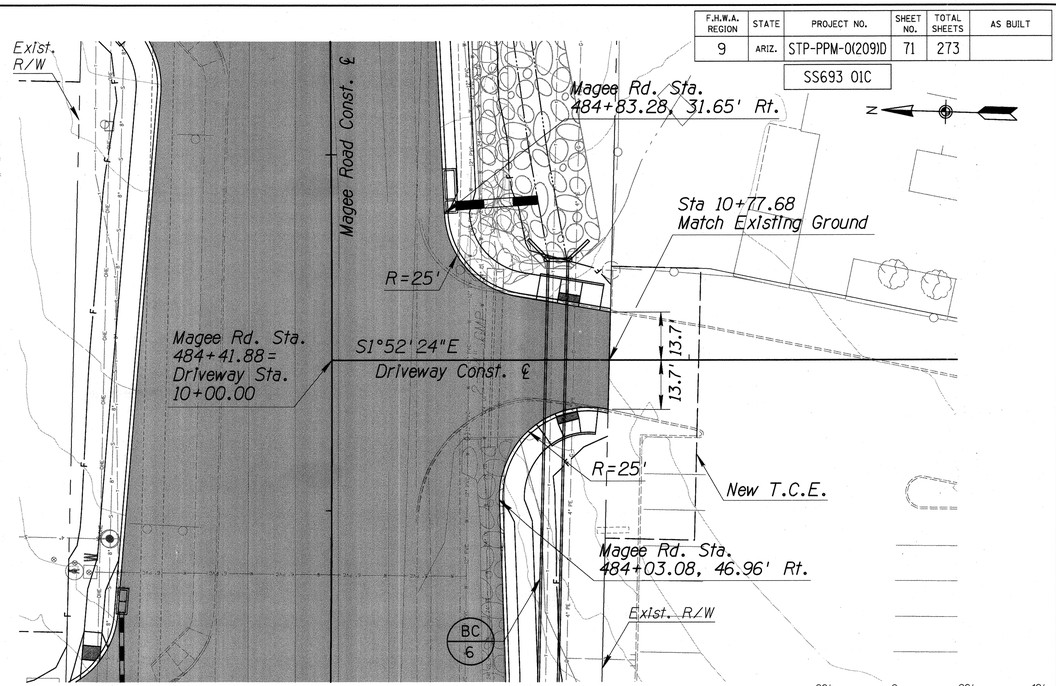

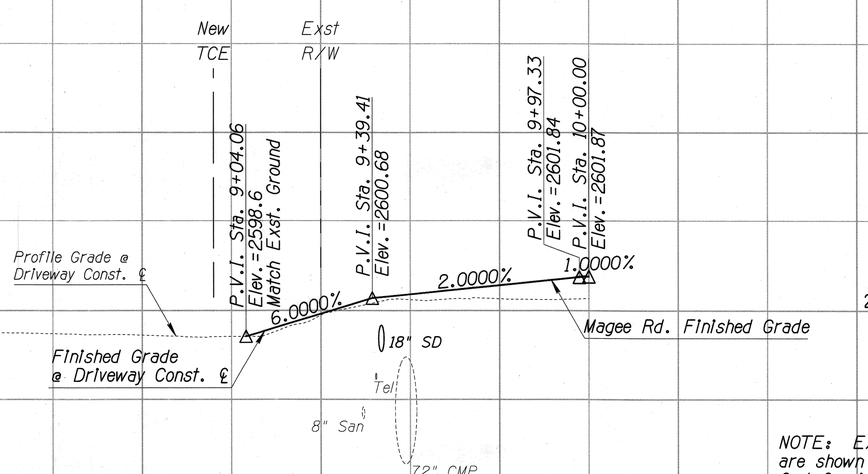

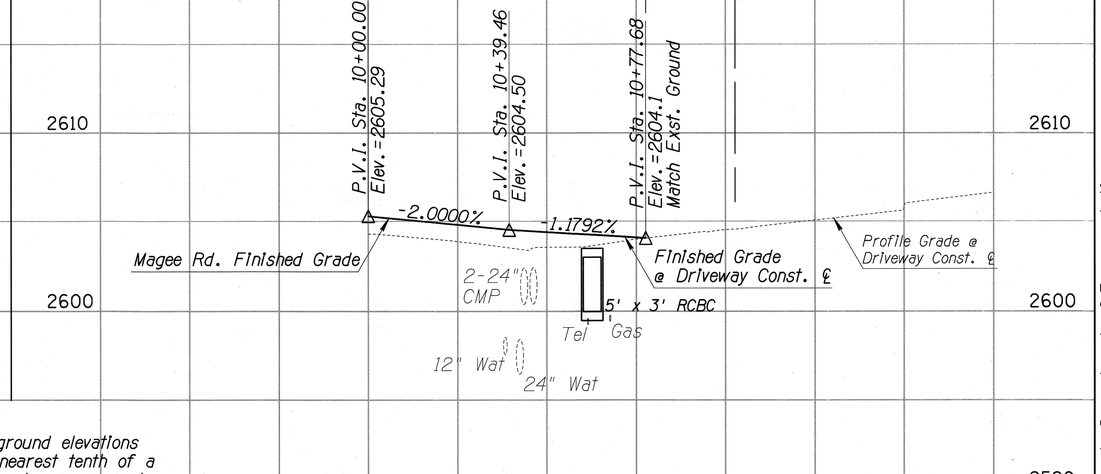

NOTE: Existing ground elevations are shown to the nearest tenth of a foot for informational purposes only. The driveway/sidestreet finished grade elevations shall match existing ground elevations at these locations.

DW-43 Driveway ℄ Magee Rd. Sta 483+32.73 Lt.

DW-44 Driveway ℄ Magee Rd. Sta 484+41.88 Rt.

F.H.W.A. REGION	STATE	PROJECT NO.	SHEET NO.	TOTAL SHEETS	AS BUILT
9	ARIZ.	STP-PPM-0(209)D	71	273	

SS693 01C

Priscilla S. Cornelio, P.E., Director

Designed	MDC/JDB/BGN	12/12
Drawn	MDC/JDB/BGN	12/12
Checked	JDS	12/12
Proj. Engr.	AJH	

No.	Revision Description	Engineer	Date

Pima County Department of Transportation

MAGEE ROAD - SIDE STREET & DRIVEWAY PLAN & PROFILE SHEETS
MAGEE RD.
LA CANADA DR. - ORACLE RD. (SR 77)
PROJECT NO. 4MRLCO

eps group, inc.
Engineers, Planners & Surveyors
8734 N. Thornydale Rd., Ste. 140, Tucson, Arizona 85742
Phone (520) 408-1440 Fax (520) 408-1449

Arizona Blue Stake 1-800-STAKE-IT 1-800-782-5348 Call Two Working Days Before You Dig

Scale: 1" = 20' Horiz. 1" = 4' Vert.

Sheet DW22 of DW30

Page 71 of 273

MAGEE RD. IMPROVEMENTS - LA CAÑADA DR. TO ORACLE RD. (SR 77) - PROJECT NO. 4MRLCO

FILE NAME: s:\10-077 magee road\civil\cadd\dw\4MRLCO_DW22.dgn DATE: 12/27/12 TIME: 5:32:03 PM aherrera

F.H.W.A. REGION	STATE	PROJECT NO.	SHEET NO.	TOTAL SHEETS	AS BUILT
9	ARIZ.	STP-PPM-0(209)D	72	273	

SS693 01C

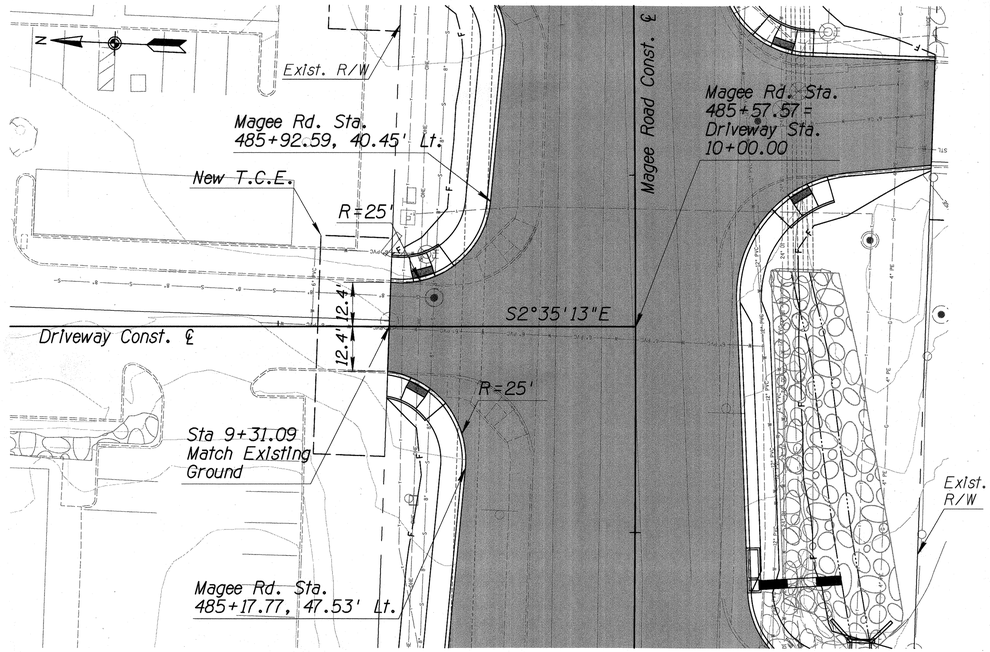

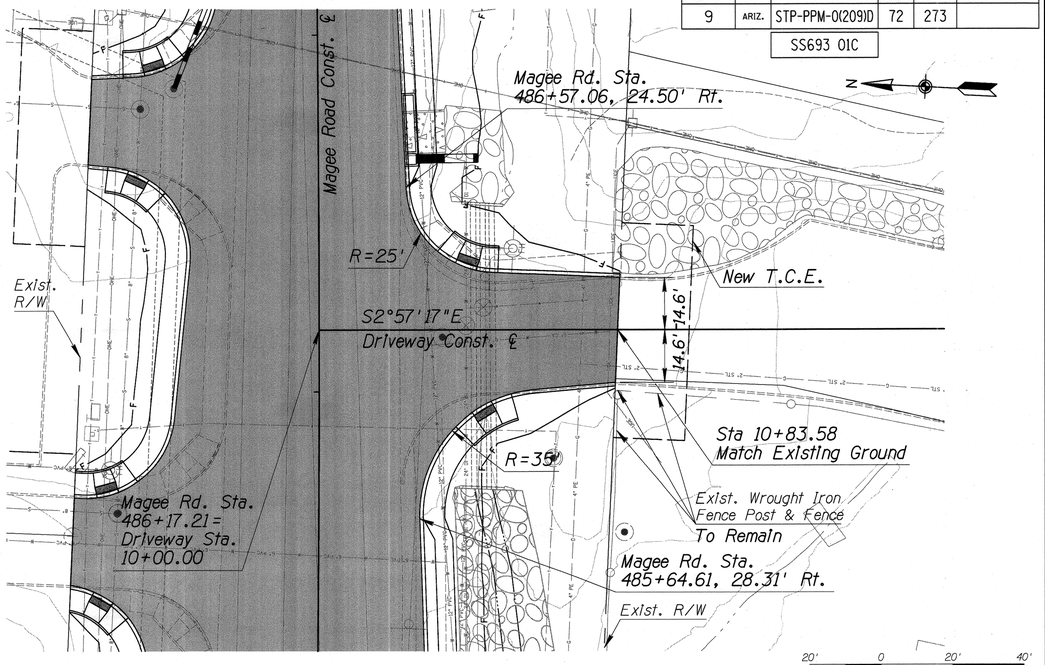

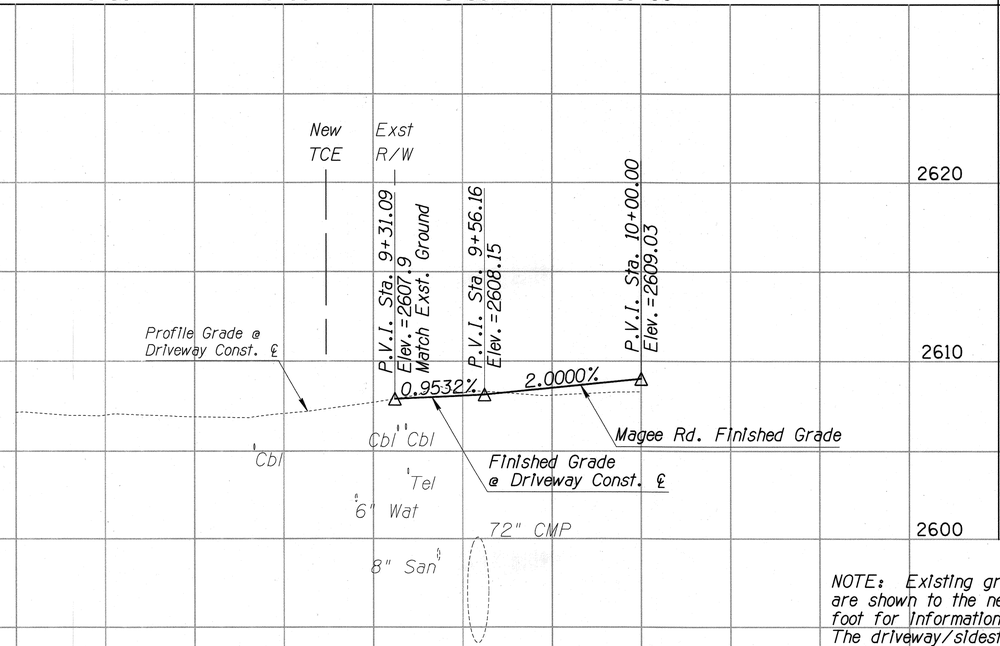

DW-45 Driveway ℄ Magee Rd. Sta 485+57.57 Lt.

NOTE: Existing ground elevations are shown to the nearest tenth of a foot for informational purposes only. The driveway/sidestreet finished grade elevations shall match existing ground elevations at these locations.

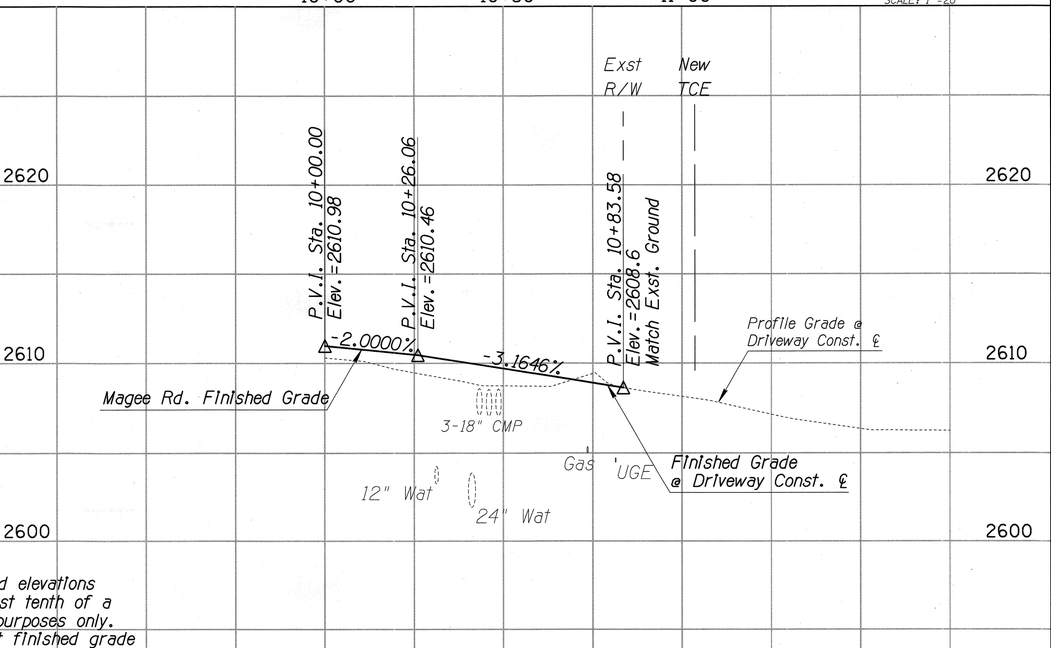

DW-46 Driveway ℄ Magee Rd. Sta 486+17.21 Rt.

Scale: 1" = 20' Horiz. 1" = 4' Vert.

Sheet DW23 of DW30

Page 72 of 273

FILE NAME: s:\10-077 magee road\civil\cadd\dw\4MRLCO_DW23.dgn DATE: 12/27/12 TIME: 5:32:07 PM aherrera

Priscilla S. Cornello, P.E., Director

No.	Revision Description	Engineer	Date

	Date
Designed	MDC/JBB/BGW 12/12
Drawn	MDC/JBB/BGW 12/12
Checked	JJS 12/12
Proj. Engr.	AJH 12/12

Arizona Blue Stake 1-800-STAKE-IT 1-800-782-5348

eps group, Inc. Engineers, Planners & Surveyors 8711 N. Thornydale Rd., Ste. 145, Tucson, Arizona 85742 Phone (520) 485-1400 Fax (520) 485-1403

Pima County Department of Transportation

MAGEE ROAD - SIDE STREET & DRIVEWAY PLAN & PROFILE SHEETS
MAGEE RD.
LA CANADA DR. - ORACLE RD. (SR 77)
PROJECT NO. 4MRLCO

MAGEE RD. IMPROVEMENTS - LA CAÑADA DR. TO ORACLE RD. (SR 77) - PROJECT NO. 4MRLCO

F.H.W.A. REGION	STATE	PROJECT NO.	SHEET NO.	TOTAL SHEETS	AS BUILT
9	ARIZ.	STP-PPM-0(209)D	73	273	

SS693 01C

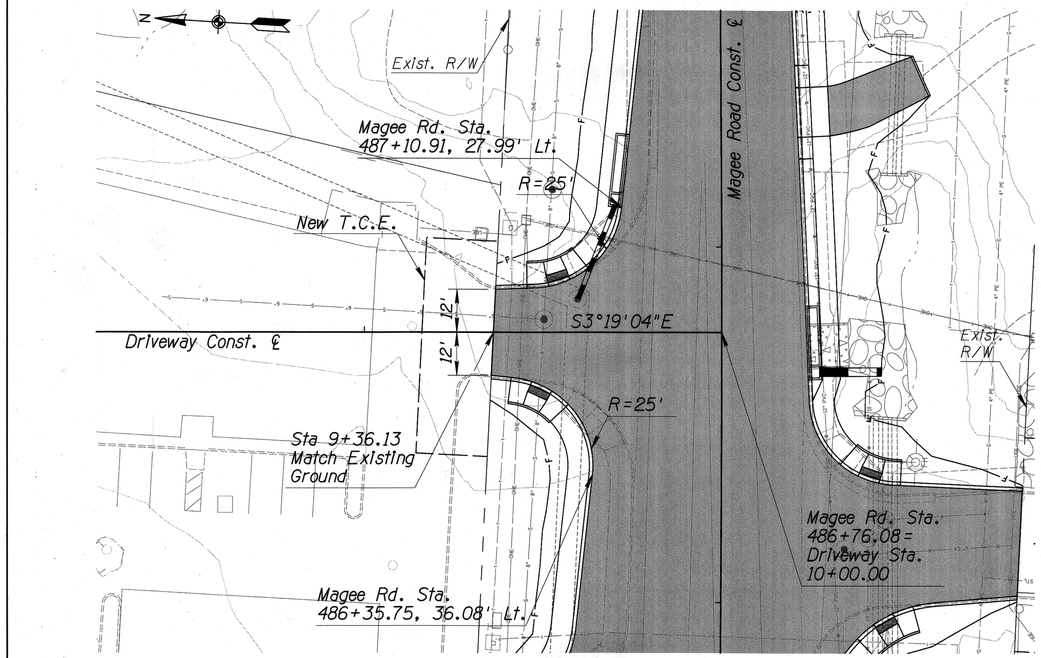

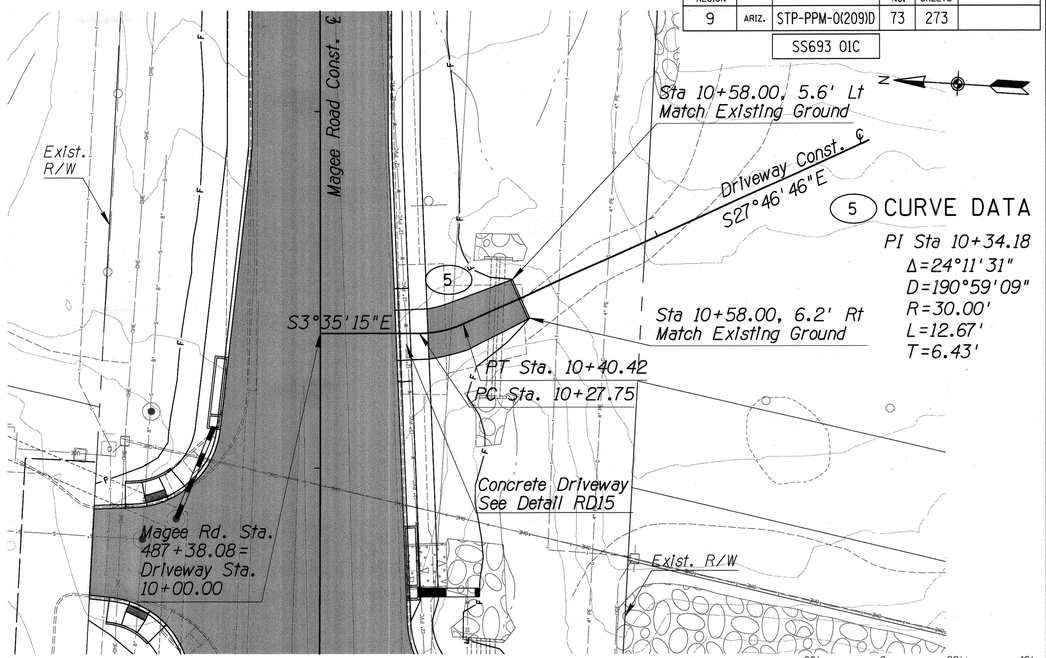

5 CURVE DATA

PI Sta 10+34.18
Δ=24°11'31"
D=190°59'09"
R=30.00'
L=12.67'
T=6.43'

SCALE: 1"=20'

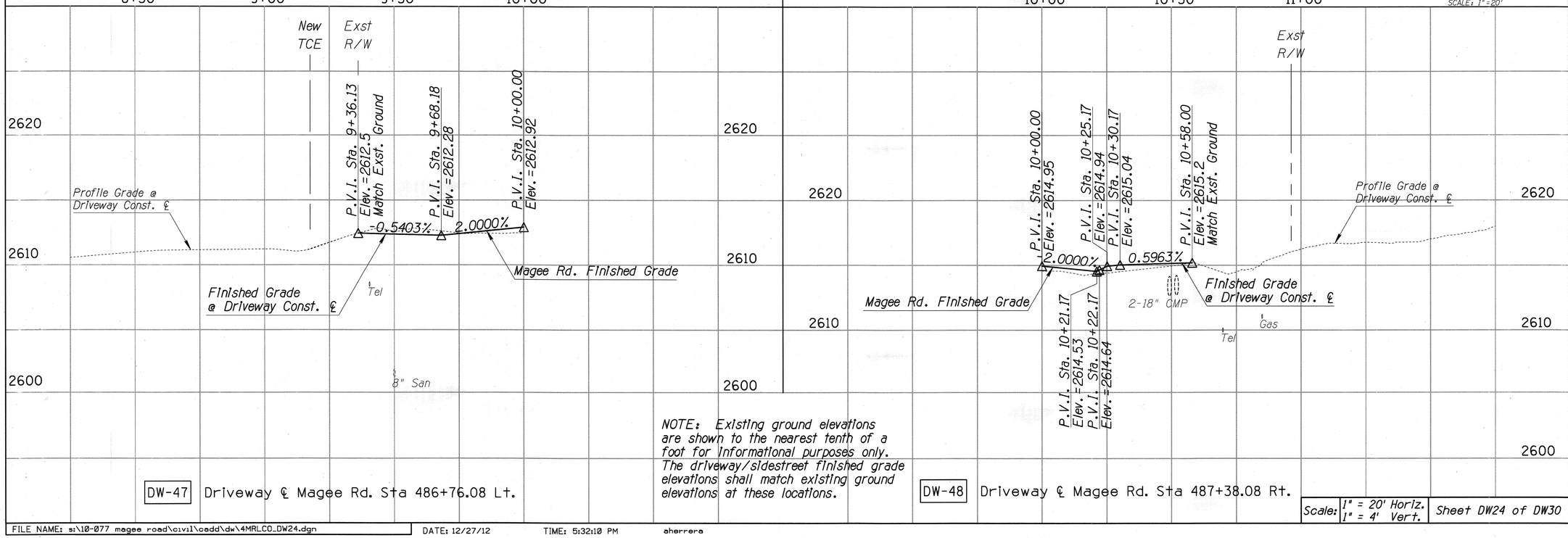

NOTE: Existing ground elevations are shown to the nearest tenth of a foot for informational purposes only. The driveway/sidestreet finished grade elevations shall match existing ground elevations at these locations.

DW-47 Driveway ℄ Magee Rd. Sta 486+76.08 Lt.

DW-48 Driveway ℄ Magee Rd. Sta 487+38.08 Rt.

Scale:	1" = 20' Horiz. 1" = 4' Vert.	Sheet DW24 of DW30	Page 73 of 273

FILE NAME: s:\10-077 magee road\civil\cadd\dw\4MRLCO_DW24.dgn DATE: 12/27/12 TIME: 5:32:10 PM sherrera

Priscilla S. Cornelio, P.E., Director

No.	Revision Description	Engineer	Date

	Designed	Drawn	Checked	Proj. Engr.
Date	MDC/JAB/BGN	MDC/JAB/BGN	JDS	AJH
	12/12	12/12	12/12	12/12

Pima County Department of Transportation

MAGEE ROAD - SIDE STREET & DRIVEWAY PLAN & PROFILE SHEETS
MAGEE RD.
LA CAÑADA DR. - ORACLE RD. (SR 77)
PROJECT NO. 4MRLCO

eps group, Inc.
Engineers, Planners & Surveyors
8712 N. Thornydale Rd., Ste. 148, Tucson, Arizona 85742
Phone (520) 406-1400 Fax (520) 406-1403

Arizona Blue Stake 1-800-STAKE-IT 1-800-782-5348

MAGEE RD. IMPROVEMENTS - LA CAÑADA DR. TO ORACLE RD. (SR 77) - PROJECT NO. 4MRLCO

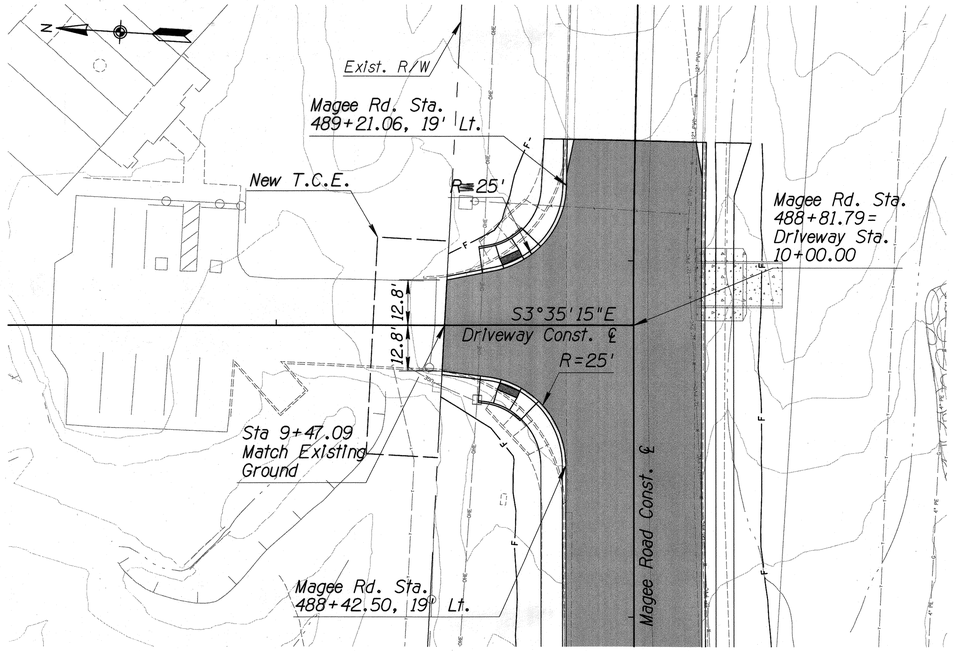

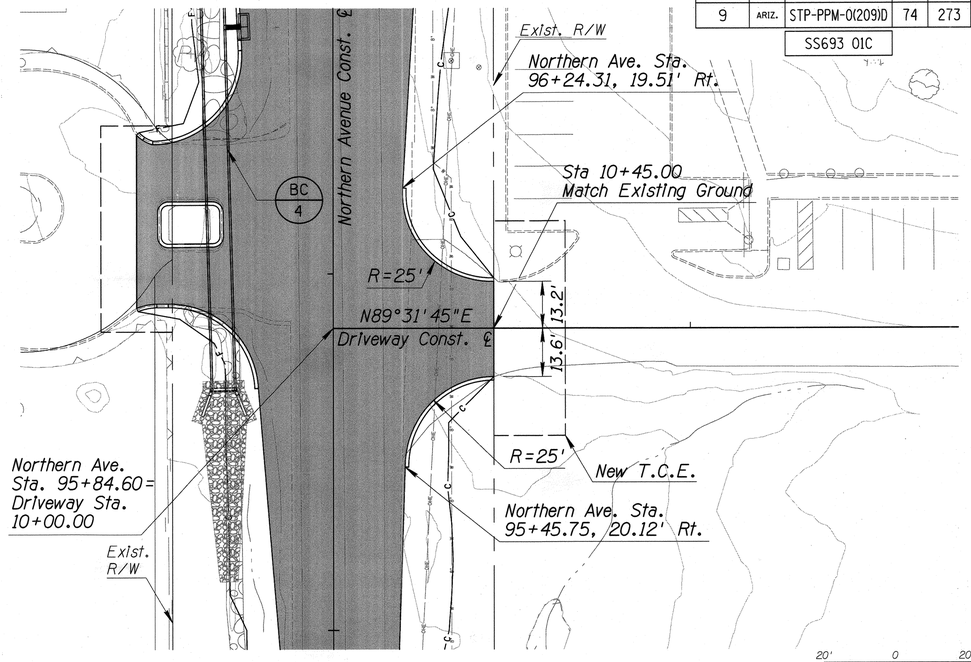

8+50 9+00 9+50 10+00

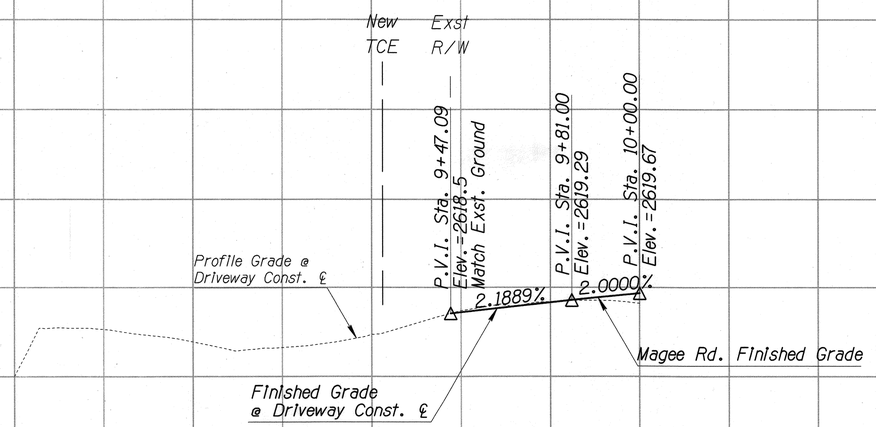

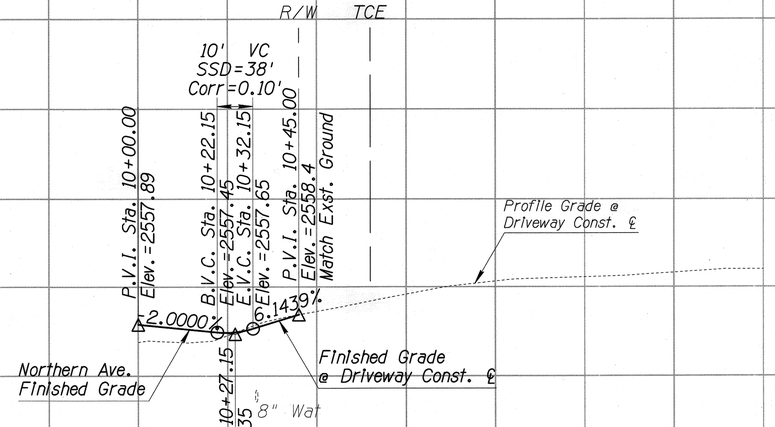

NOTE: Existing ground elevations are shown to the nearest tenth of a foot for informational purposes only. The driveway/sidestreet finished grade elevations shall match existing ground elevations at these locations.

DW-49 Driveway ℄ Magee Rd. Sta 488+81.79 Lt.

DW-50 Driveway ℄ Northern Ave. Sta 95+84.60 Rt.

F.H.W.A. REGION	STATE	PROJECT NO.	SHEET NO.	TOTAL SHEETS	AS BUILT
9	ARIZ.	STP-PPM-0(209)D	74	273	
		SS693 01C			

Priscilla S. Cornelio, P.E., Director

No.	Revision Description	Engineer	Date

	Designed	Drawn	Checked	Proj. Engr.
Date	MDC/JAB/BON	MDC/JAB/BON	JDS	AJH
	12/12	12/12	12/12	12/12

Pima County Department of Transportation

MAGEE ROAD - SIDE STREET & DRIVEWAY PLAN & PROFILE SHEETS
MAGEE RD.
LA CANADA DR. - ORACLE RD. (SR 77)
PROJECT NO. 4MRLCO

epsgroup, Inc.
Engineers, Planners & Surveyors
8116 N. Thornydale Rd., Ste. 140, Tucson, Arizona 85741
Phone (520) 408-1400 Fax (520) 408-1403

Arizona Blue Stake 1-800-STAKE-IT 1-800-782-5348 Call Two Working Days Before You Dig

Scale: 1" = 20' Horiz. 1" = 4' Vert.

Sheet DW25 of DW30

Page 74 of 273

MAGEE RD. IMPROVEMENTS - LA CAÑADA DR. TO ORACLE RD. (SR 77) - PROJECT NO. 4MRLCO

FILE NAME: S:\10-077 Magee Road\C1v11\CADD\DW\4MRLCO_DW25.dgn DATE: 6/13/13 TIME: 9:12:44 AM aherrera

F.H.W.A. REGION	STATE	PROJECT NO.	SHEET NO.	TOTAL SHEETS	AS BUILT
9	ARIZ.	STP-PPM-0(209)D	75	273	

SS693 01C

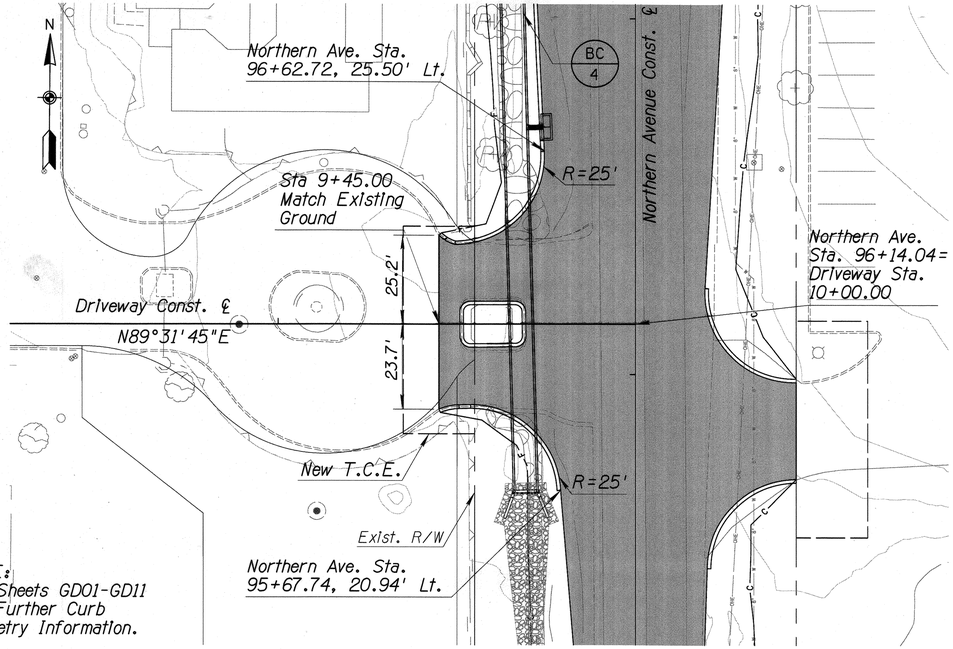

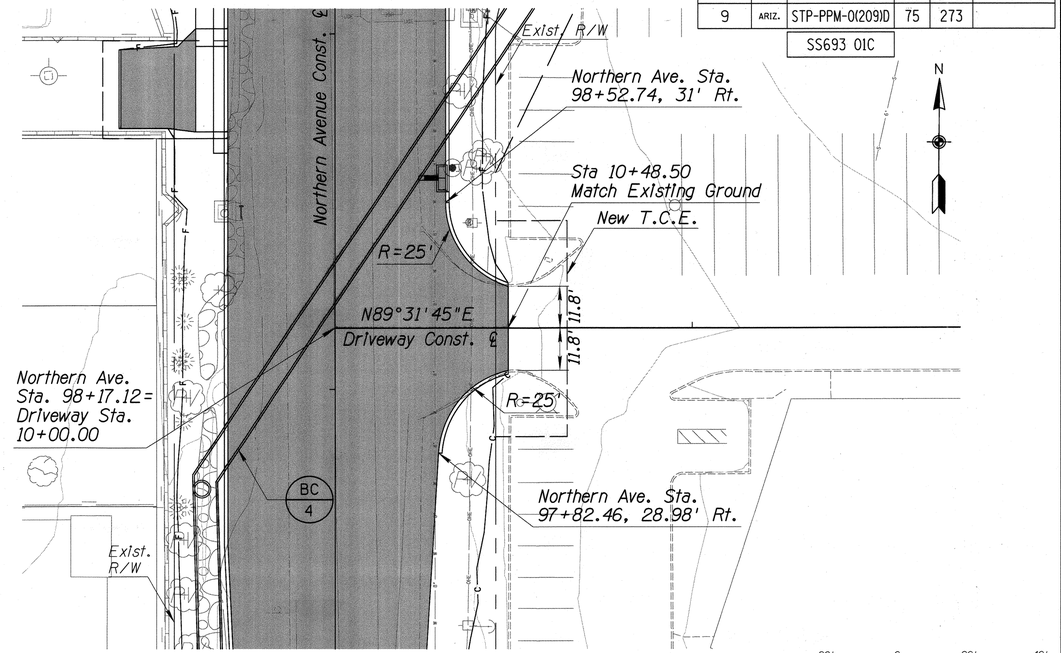

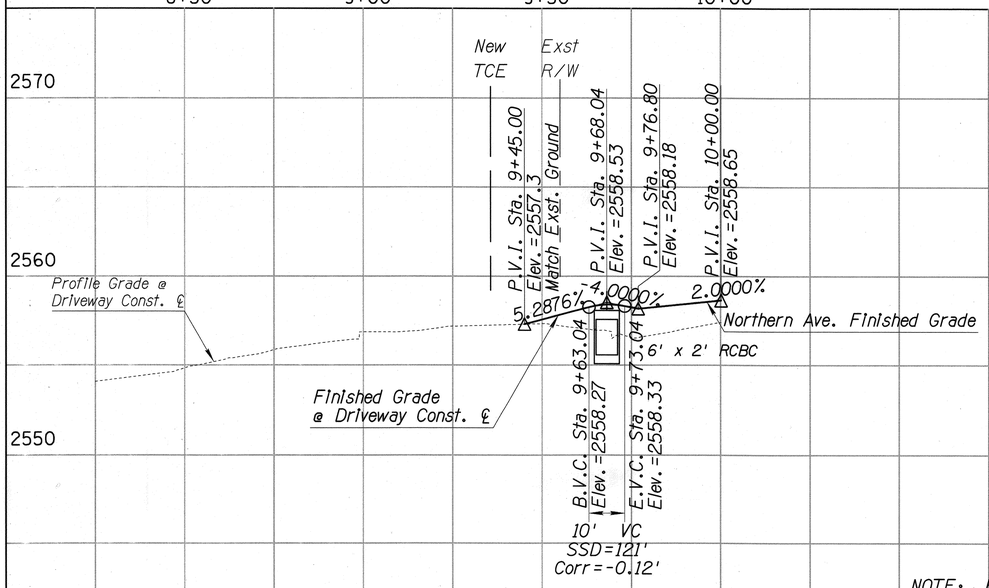

DW-51 Driveway ℄ Northern Ave. Sta 96+14.04 Lt.

NOTE: Existing ground elevations are shown to the nearest tenth of a foot for informational purposes only. The driveway/sidestreet finished grade elevations shall match existing ground elevations at these locations.

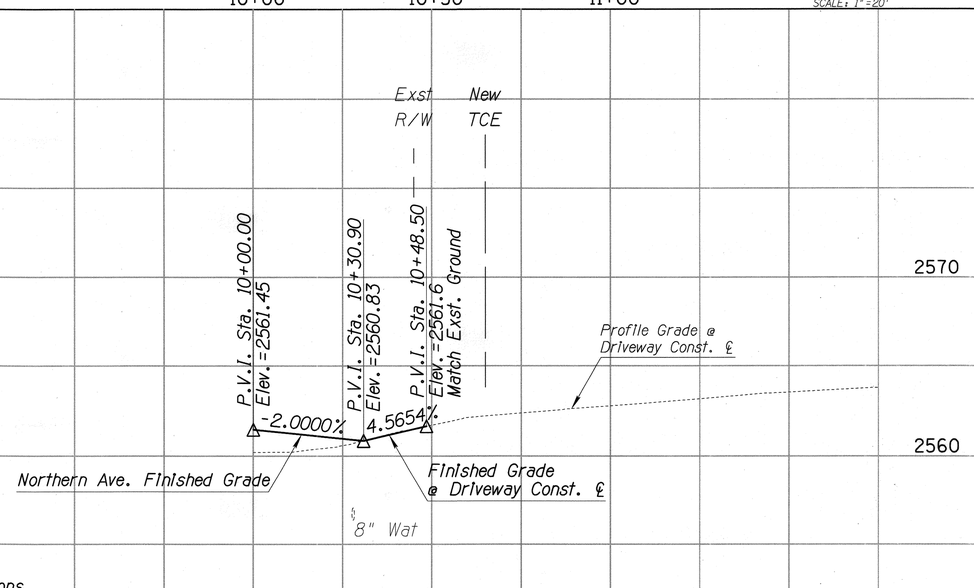

DW-52 Driveway ℄ Northern Ave. Sta 98+17.12 Rt.

Scale: 1" = 20' Horiz. 1" = 4' Vert.

Sheet DW26 of DW30

Page 75 of 273

Priscilla S. Cornello, P.E., Director

No.	Revision Description	Engineer	Date

Designed	MDC/JDB/BGN	12/12
Drawn	MDC/JDB/BGN	12/12
Checked	JDS	12/12
Prof. Engr.	AJH	

eps group, Inc.
Engineers, Planners & Surveyors
8711 N. Thornydale Rd. Ste. 140, Tucson, Arizona 85742
Phone 520.544.2345 Fax 520.544.9282

Arizona Blue Stake 1-800-STAKE-IT (1-800-782-5348) Call two full working days before you dig

Pima County Department of Transportation

MAGEE ROAD - SIDE STREET & DRIVEWAY PLAN & PROFILE SHEETS
MAGEE RD.
LA CANADA DR. - ORACLE RD. (SR 77)
PROJECT NO. 4MRLCO

MAGEE RD. IMPROVEMENTS - LA CAÑADA DR. TO ORACLE RD. (SR 77) - PROJECT NO. 4MRLCO

FILE NAME: $FILE$ DATE: 6/13/13 TIME: $TIME$ $USER$

F.H.W.A. REGION	STATE	PROJECT NO.	SHEET NO.	TOTAL SHEETS	AS BUILT
9	ARIZ.	STP-PPM-0(209)D	76	273	

SS693 01C

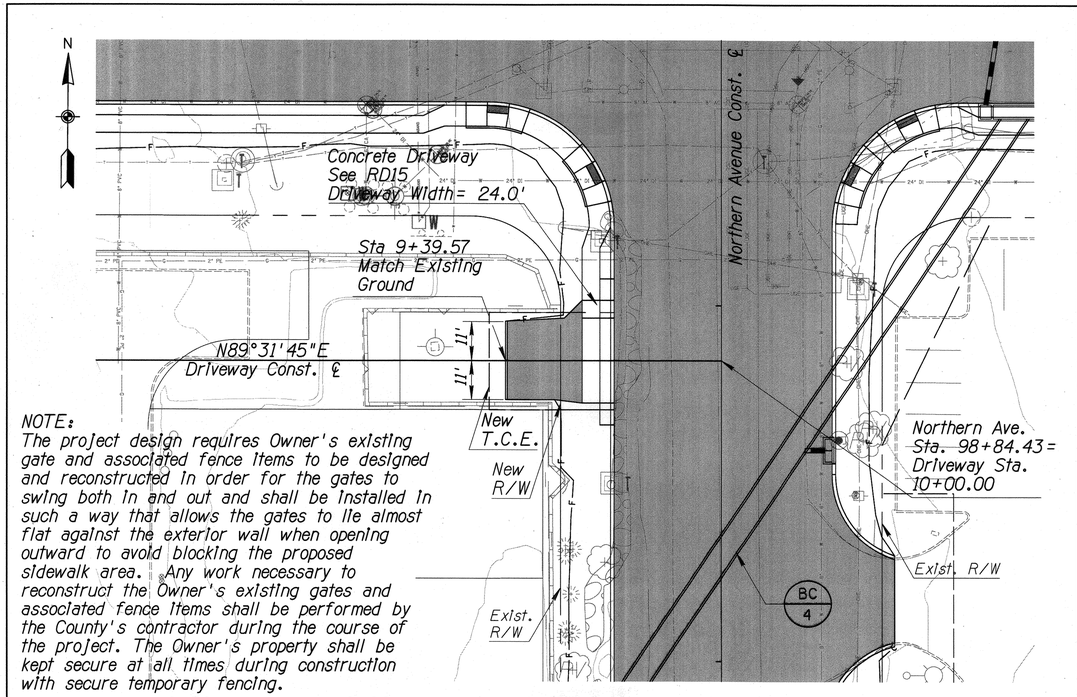

NOTE:
The project design requires Owner's existing gate and associated fence items to be designed and reconstructed in order for the gates to swing both in and out and shall be installed in such a way that allows the gates to lie almost flat against the exterior wall when opening outward to avoid blocking the proposed sidewalk area. Any work necessary to reconstruct the Owner's existing gates and associated fence items shall be performed by the County's contractor during the course of the project. The Owner's property shall be kept secure at all times during construction with secure temporary fencing.

All work on the fence and gate (24 L.F.) shall be paid for under Item #2020001 - Removal of Structures And Obstructions and shall be completed as directed by the Engineer. All necessary posts and other hardware shall not be paid for separately, but shall be included in the Removal of Structures and Obstructions item.

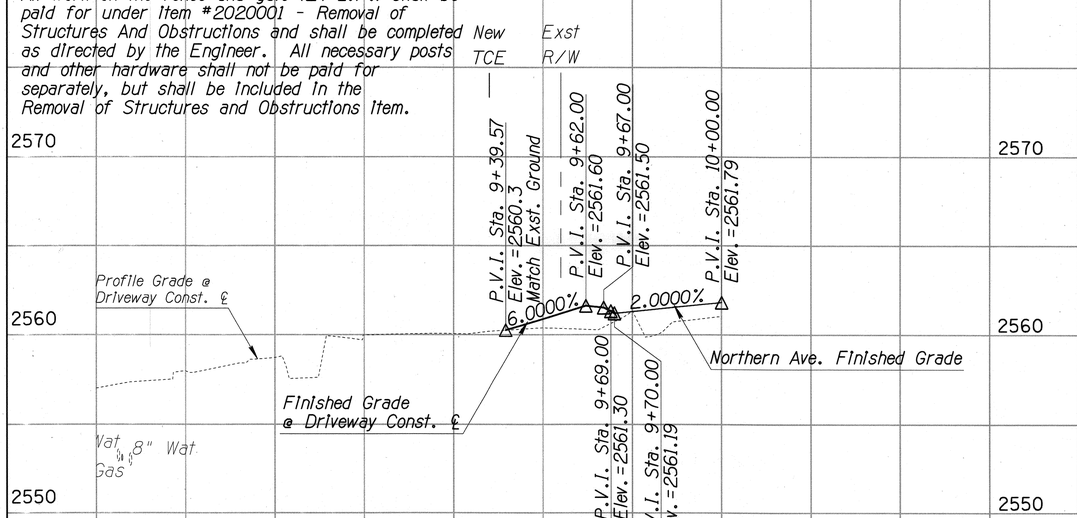

DW-53 Driveway ℄ Northern Ave. Sta 98+84.43 Lt.

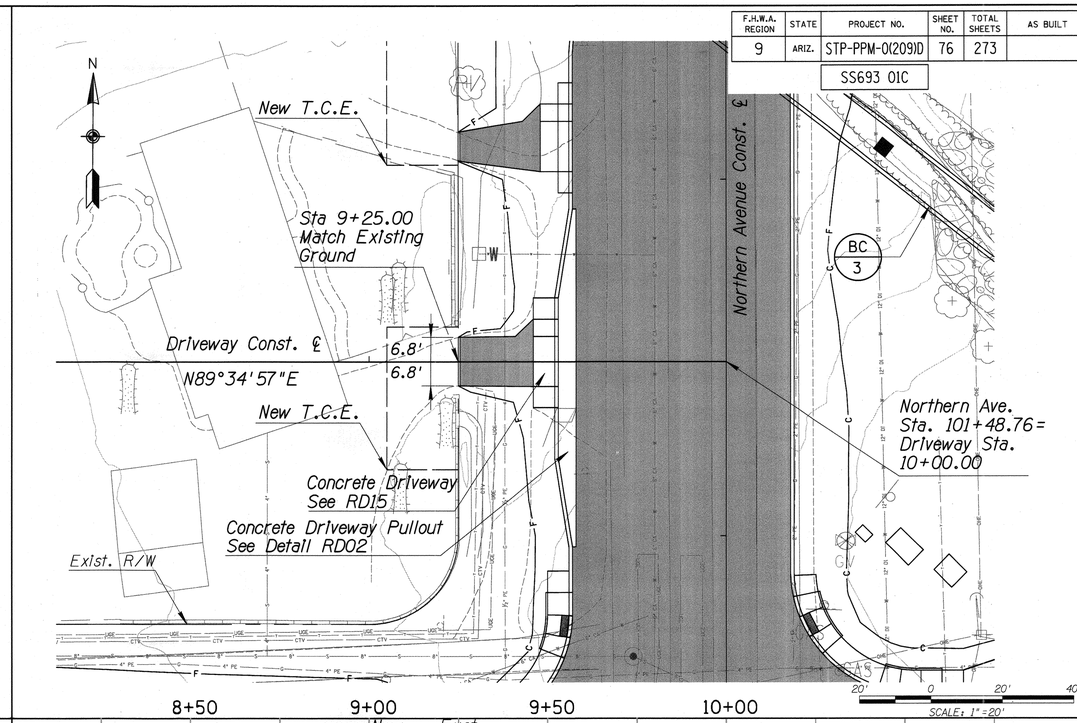

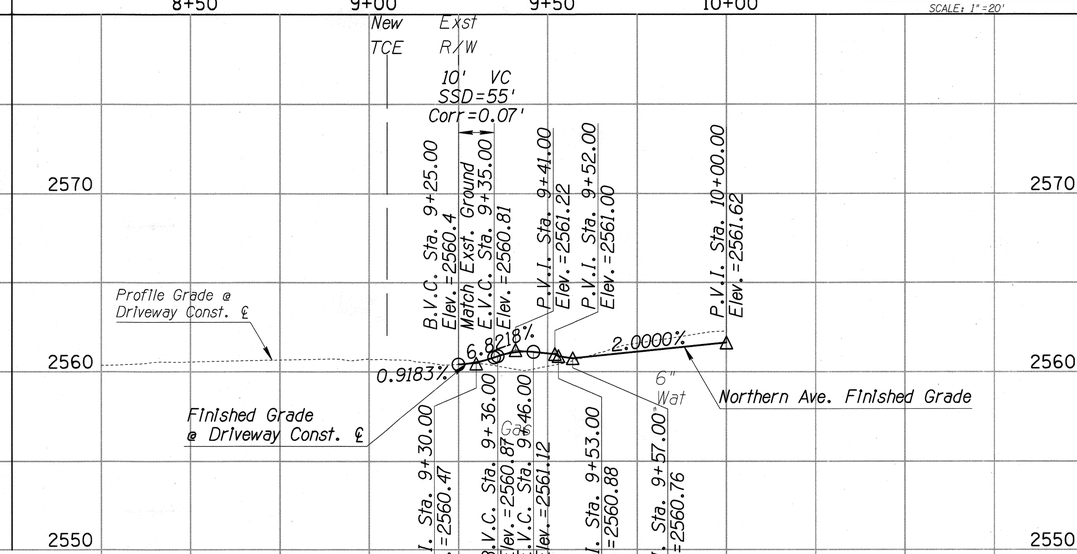

NOTE: Existing ground elevations are shown to the nearest tenth of a foot for informational purposes only. The driveway/sidestreet finished grade elevations shall match existing ground elevations at these locations.

DW-54 Driveway ℄ Northern Ave. Sta 101+48.76 Lt.

Priscilla S. Cornelio, P.E., Director

No.	Revision Description	Engineer	Date

		Date
Designed	MDC/JDB/BGN	12/12
Drawn	MDC/JDB/BGN	12/12
Checked	JDS	12/12
Proj. Engr.	AJH	12/12

Arizona Blue Stake
1-800-STAKE-IT
1-800-782-5348
Call Two Working Days Before You Dig

epsgroup, Inc.
Engineers, Planners & Surveyors
8710 N. Thornydale Rd., Ste. 140, Tucson, Arizona 85742
Phone (520) 408-1400 Fax (520) 408-1403

Pima County Department of Transportation

MAGEE ROAD - SIDE STREET & DRIVEWAY PLAN & PROFILE SHEETS
MAGEE RD.
LA CAÑADA DR. - ORACLE RD. (SR 77)
PROJECT NO. 4MRLCO

MAGEE RD. IMPROVEMENTS - LA CAÑADA DR. TO ORACLE RD. (SR 77) - PROJECT NO. 4MRLCO

Scale: 1" = 20' Horiz. 1" = 4' Vert.

Sheet DW27 of DW30

FILE NAME: s:\10-077 magee road\civil\cadd\dw\4MRLCO_DW27.dgn DATE: 12/27/12 TIME: 5:32:23 PM aherrera

F.H.W.A. REGION	STATE	PROJECT NO.	SHEET NO.	TOTAL SHEETS	AS BUILT
9	ARIZ.	STP-PPM-0(209)D	77	273	

SS693 01C

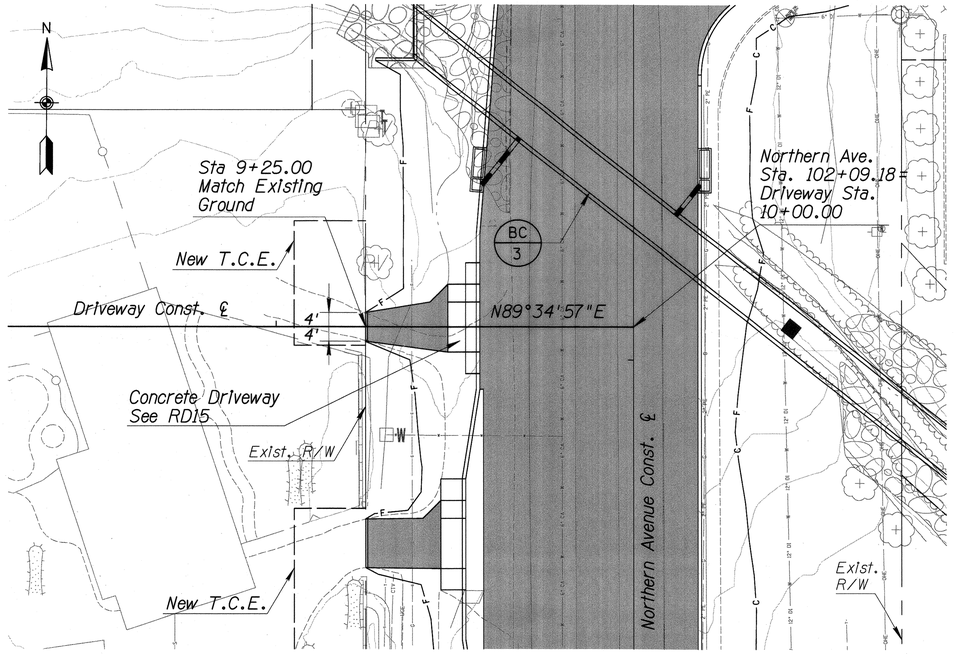

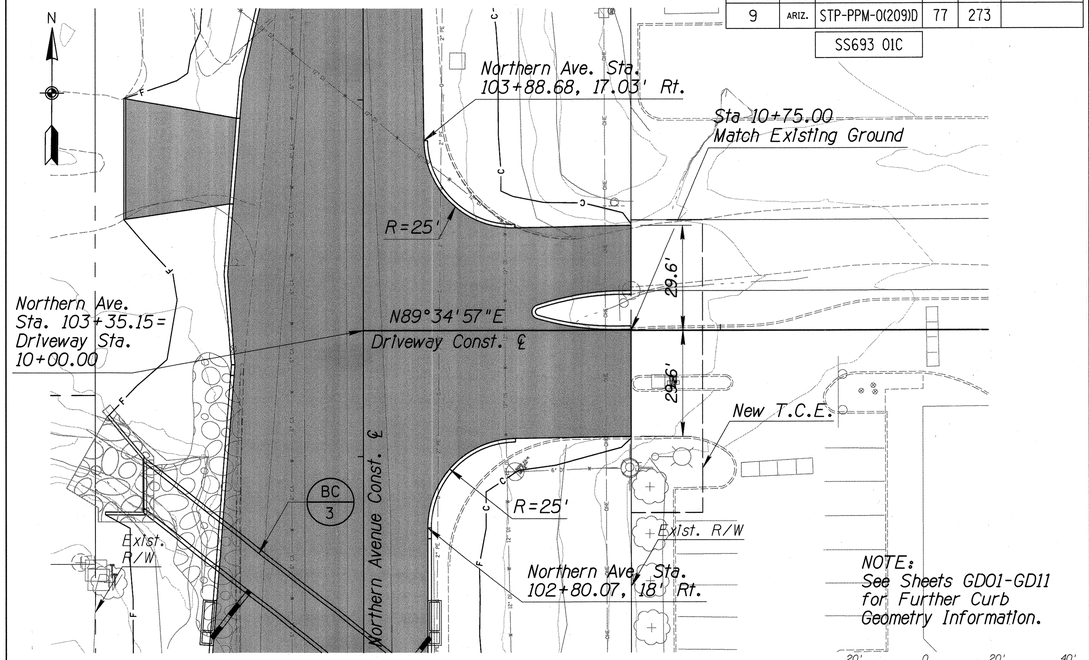

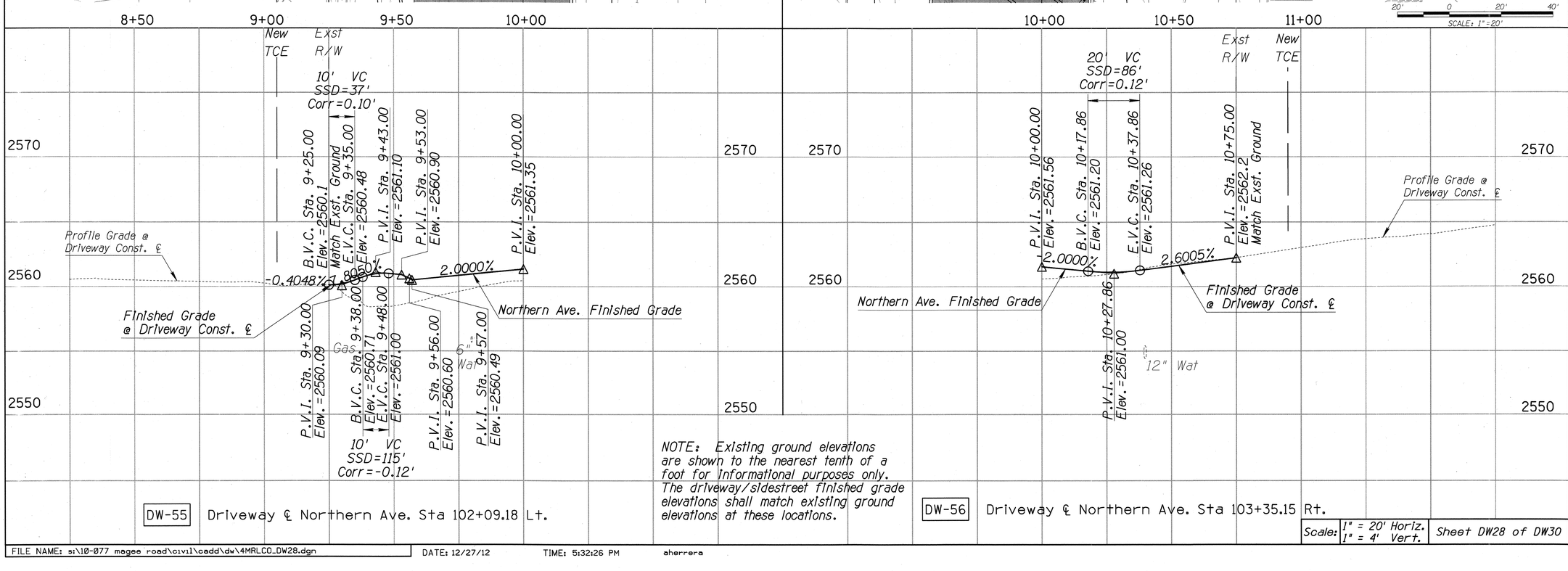

NOTE: Existing ground elevations are shown to the nearest tenth of a foot for informational purposes only. The driveway/sidestreet finished grade elevations shall match existing ground elevations at these locations.

DW-55 Driveway ℄ Northern Ave. Sta 102+09.18 Lt.

DW-56 Driveway ℄ Northern Ave. Sta 103+35.15 Rt.

Priscilla S. Cornelio, P.E., Director

No.	Revision Description	Engineer	Date

Designed	MDC/JDB/RGN	12/12
Drawn	MDC/JDB/RGN	12/12
Checked	JDS	12/12
Proj. Engr.	AJH	

Arizona Blue Stake
1-800-STAKE-IT
1-800-782-5348
Call Two Working Days Before You Dig

epsgroup, Inc.
Engineers, Planners & Surveyors
8710 N. Thornydale Rd., Ste. 140, Tucson, Arizona 85742
Phone (520) 408-1400 Fax (520) 408-1405

Pima County Department of Transportation

MAGEE ROAD - SIDE STREET & DRIVEWAY PLAN & PROFILE SHEETS
MAGEE RD.
LA CAÑADA DR. - ORACLE RD. (SR 77)
PROJECT NO. 4MRLCO

Scale: 1" = 20' Horiz. 1" = 4' Vert.

Sheet DW28 of DW30

Page 77 of 273

MAGEE RD. IMPROVEMENTS - LA CAÑADA DR. TO ORACLE RD. (SR 77) - PROJECT NO. 4MRLCO

FILE NAME: s:\10-077 magee road\civil\cadd\dw\4MRLCO_DW28.dgn DATE: 12/27/12 TIME: 5:32:26 PM sherrera

F.H.W.A. REGION	STATE	PROJECT NO.	SHEET NO.	TOTAL SHEETS	AS BUILT
9	ARIZ.	STP-PPM-0(209)D	78	273	

SS693 01C

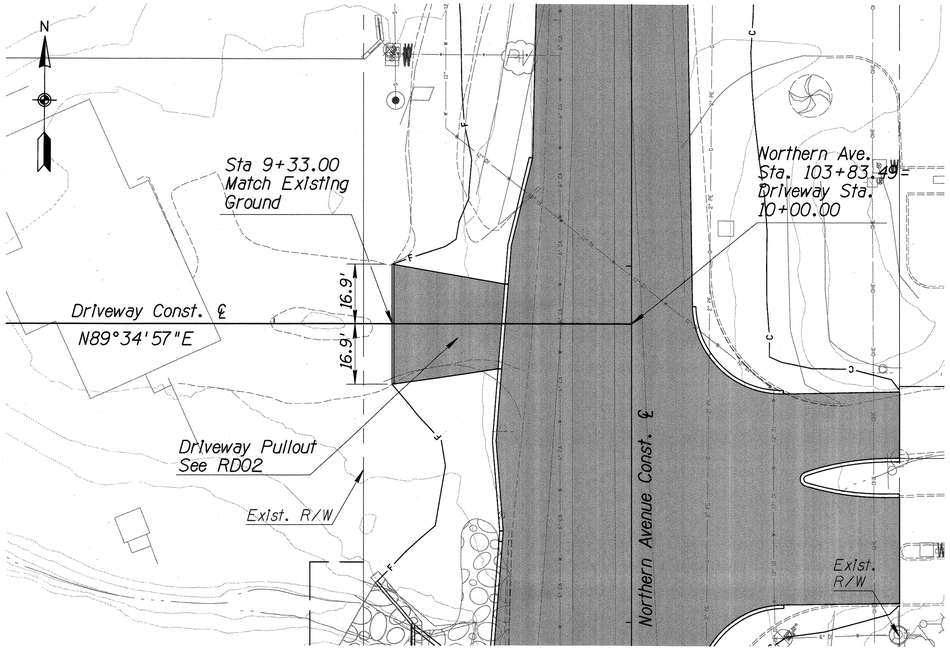

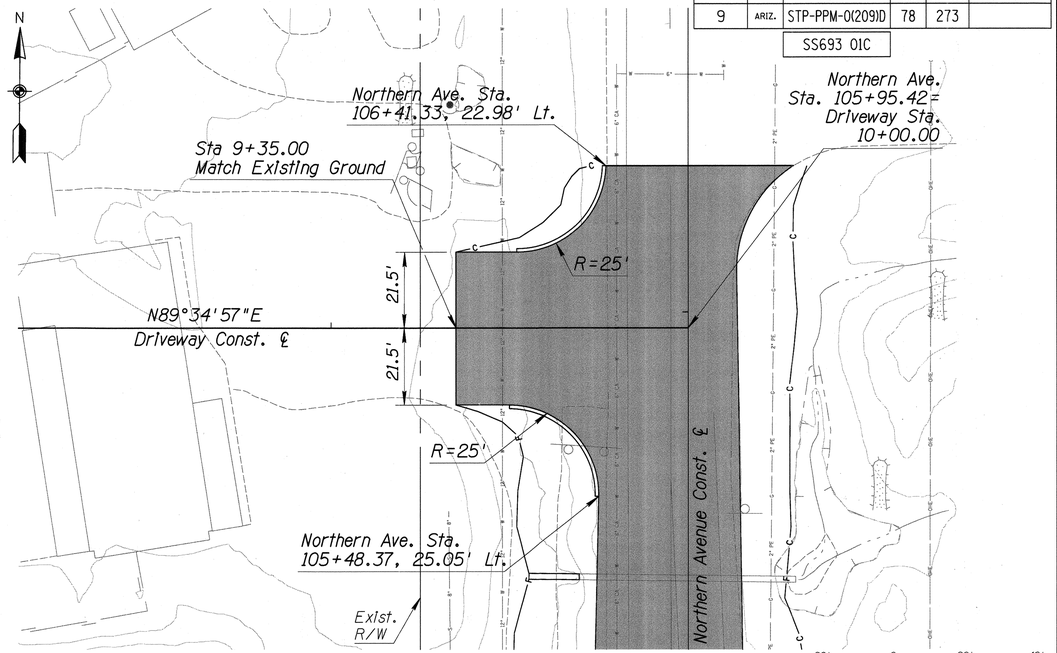

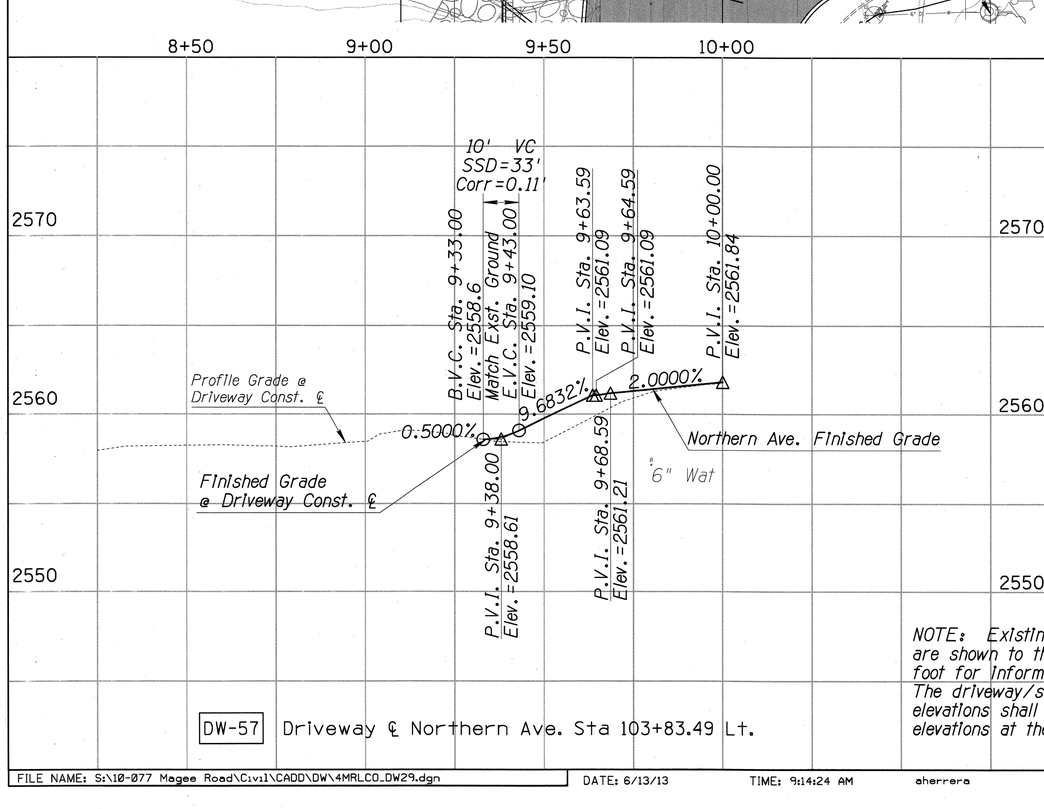

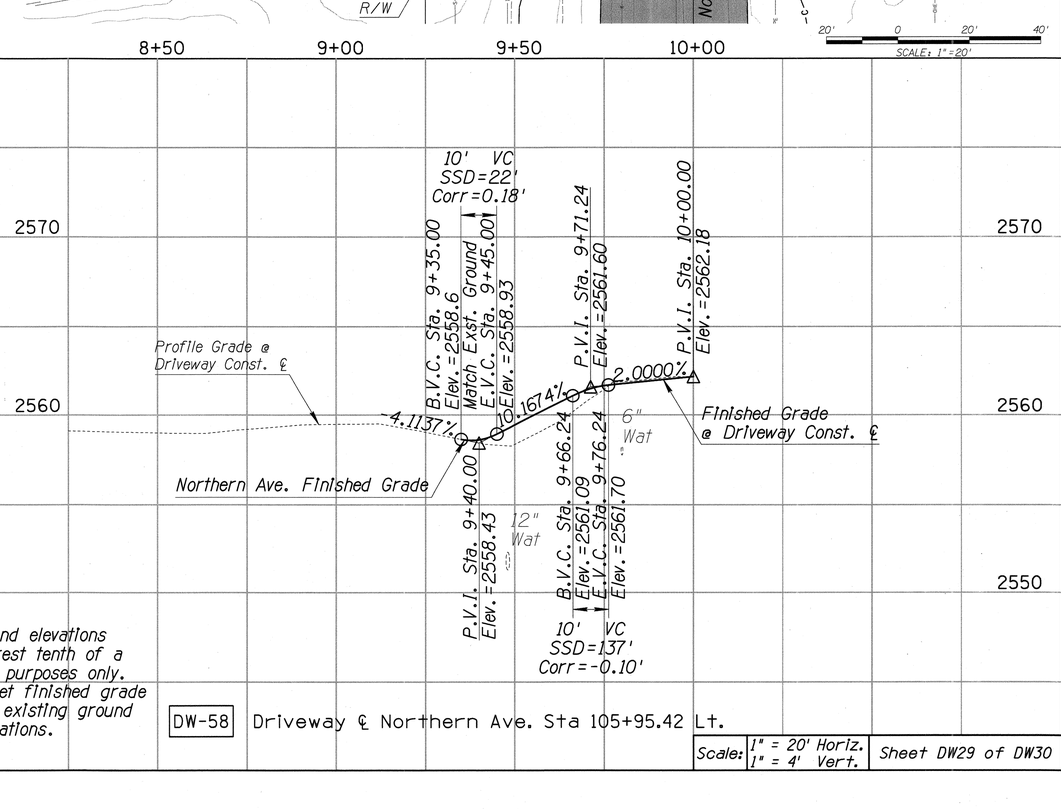

NOTE: Existing ground elevations are shown to the nearest tenth of a foot for informational purposes only. The driveway/sidestreet finished grade elevations shall match existing ground elevations at these locations.

DW-57 Driveway ℄ Northern Ave. Sta 103+83.49 Lt.

DW-58 Driveway ℄ Northern Ave. Sta 105+95.42 Lt.

Scale: 1" = 20' Horiz. 1" = 4' Vert.

Sheet DW29 of DW30

Page 78 of 273

FILE NAME: S:\10-077 Magee Road\C:v:1\CADD\DW\4MRLCO_DW29.dgn DATE: 6/13/13 TIME: 9:14:24 AM aherrera

Priscilla S. Cornelio, P.E., Director

No.	Revision Description	Engineer	Date

	MDC/JDB/RGN	MDC/JDB/RGN	JDS	AJH
Designed				
Drawn				
Checked				
Proj. Engr.				
Date	12/12	12/12	12/12	12/12

Arizona Blue Stake 1-800-STAKE-IT 1-800-782-5348

epsgroup, Inc. Engineers, Planners & Surveyors 8716 N. Thornydale Rd., Ste. 145, Tucson, Arizona 85742 Phone (520) 408-1400 Fax (520) 408-1403

Pima County Department of Transportation

MAGEE ROAD - SIDE STREET & DRIVEWAY PLAN & PROFILE SHEETS
MAGEE RD.
LA CANADA DR. - ORACLE RD. (SR 77)
PROJECT NO. 4MRLCO

MAGEE RD. IMPROVEMENTS - LA CAÑADA DR. TO ORACLE RD. (SR 77) - PROJECT NO. 4MRLCO